



Beaufort County Public Works
Stormwater Infrastructure
Project Summary

Project Summary: Hummingbird Lane, Oriole Lane and Cardinal Lane

Activity: Routine/Preventive Maintenance

Duration: 02/06/18-04/15/19

Narrative Description of Project:

Project improved 3,379 L.F. of drainage system. Cleaned out 3,379 L.F. of roadside ditch. Hydroseeded for erosion control.

2019-548 / Hummingbird Ln, Cardinal Ln and Oriole Ln

| | Labor Hours | Labor Cost | Equipment Cost | Material Cost | Contractor Cost | Indirect Labor | Total Cost |
|--|------------------------|-----------------------|---------------------------|--------------------------|----------------------------|---------------------------|-----------------------|
| AUDIT / Audit Project | 1.0 | \$21.79 | \$0.00 | \$0.00 | \$0.00 | \$0.00 | \$21.79 |
| HAUL / Hauling | 68.5 | \$1,678.54 | \$969.96 | \$292.42 | \$0.00 | \$1,041.75 | \$3,982.66 |
| RSDCL / Roadside Ditch - Cleanout | 246.0 | \$5,265.39 | \$946.05 | \$2,169.31 | \$0.00 | \$2,241.09 | \$10,621.84 |
| TT / Travel Time | 6.0 | \$170.16 | \$7.20 | \$13.32 | \$0.00 | \$51.30 | \$241.98 |
| UTLOC / Utility locates | 1.0 | \$21.79 | \$0.00 | \$0.00 | \$0.00 | \$0.00 | \$21.79 |
| 2019-548 / Hummingbird Ln, Cardinal Ln and Oriole Ln Sub Total | 322.5 | \$7,157.67 | \$1,923.21 | \$2,475.05 | \$0.00 | \$3,334.13 | \$14,890.06 |
| Grand Total | 322.5 | \$7,157.67 | \$1,923.21 | \$2,475.05 | \$0.00 | \$3,334.13 | \$14,890.06 |

Before



During



After





Project: Hummingbird Lane, Cardinal Lane and Oriole Lane Map #1

Activity: Routine/ Preventive Maintenance

Project #: 2019-548

Township/SW Dist: Bluffton/4

Completed: April 2019

Legend

Drainage Type

- Access Pipe
- Bleeder Pipe
- Channel Pipe
- Channel
- Stream
- Crossline Pipe
- Driveway Pipe
- Lateral
- Lateral Pipe
- River
- Road Pipe
- Roadside
- Roadside Pipe

Prepared By: BC Stormwater Management Utility

Date Print: 06/05/19

File: C:\project summaries map\Hummingbird Lane and Cardinal Lane Map #1_2019-548



Project: Hummingbird Lane, Cardinal Lane and Oriole Lane Map #2

Activity: Routine/ Preventive Maintenance














Project #: 2019-548

Township/SW Dist: Bluffton/4

Completed: April 2019

Legend

Drainage Type

-  Access Pipe
-  Bleeder Pipe
-  Channel Pipe
-  Channel
-  Stream
-  Crossline Pipe
-  Driveway Pipe
-  Lateral
-  Lateral Pipe
-  River
-  Road Pipe
-  Roadside
-  Roadside Pipe

0 30 60 120 180 240
Feet

1 inch = 130 feet

Prepared By: BC Stormwater Management Utility

Date Print: 06/05/19

File: C:\project summaries map\Hummingbird Lane and Cardinal Lane Map #2_2019-549



Project: Hummingbird Lane, Cardinal Lane and Oriole Lane Map #3

Activity: Routine/ Preventive Maintenance

Project #: 2019-548

Township/SW Dist: Bluffton/4

Completed: April 2019

Legend

Drainage Type

- Access Pipe
- Bleeder Pipe
- Channel Pipe
- Channel
- Stream
- Crossline Pipe
- Driveway Pipe
- Lateral
- Lateral Pipe
- River
- Road Pipe
- Roadside
- Roadside Pipe

0 30 60 120 180 240
Feet

1 inch = 130 feet

Prepared By: BC Stormwater Management Utility

Date Print: 06/05/19

File: C:\project summaries map\Hummingbird Lane and Cardinal Lane Map #3_2019-549