



Beaufort County Public Works
Stormwater Infrastructure
Project Summary

Project Summary: St Helena Island Tree Removal - Glover Road, Langford Road and Peaches Hill Circle

Activity: Routine/Preventive Maintenance

Duration: 01/03/2022 - 05/19/2022

Narrative Description of Project:

Removed fallen trees from roadside and workshelf.

2022-416A/St Helena Island Tree Removal	Labor Hours	Labor Cost	Equipment Cost	Material Cost	Contractor Cost	Indirect Labor	Total Cost
AUDIT / Audit Project	0.50	\$16.37	\$0.00	\$0.00	\$0.00	\$10.11	\$26.48
HAUL / Hauling	8.00	\$276.64	\$152.48	\$58.66	\$0.00	\$174.96	\$662.74
RMTR / Remove trees-roads	40.00	\$1,002.64	\$166.26	\$61.30	\$0.00	\$426.60	\$1,656.80
RMTRW / Remove trees - Workshelf	40.00	\$1,207.14	\$87.00	\$66.78	\$0.00	\$745.16	\$2,106.08
Grand Total	88.50	\$2,502.79	\$405.74	\$186.74	\$0.00	\$1,356.83	\$4,452.10

(No Pictures Available)



Project: St Helena
Island Tree Removal -
Glover Road
Map #1

Activity: Routine/
Preventive
Maintenance

Project #:
2022-416A

Township/SW Dist:
St Helena Island/8

Completed:
May 2022

Legend

Drainage Type

- Access Pipe
- Bleeder Pipe
- Channel Pipe
- Channel
- Stream
- Crossline Pipe
- Driveway Pipe
- Lateral
- Lateral Pipe
- River
- Road Pipe
- Roadside
- Roadside Pipe

0 40 80 160 240 320
Feet

1 inch = 250 feet

Prepared By: BC Stormwater Management Utility

Date Print: 10/13/22

File: C:\project summaries map\St Helena Island Tree Removal Map 1_2022-416A



Project: St Helena
Island Tree Removal
- Langford Road
Map #2

Activity: Routine/
Preventive
Maintenance














Project #:
2022-416A

Township/SW Dist:
St Helena Island/8

Completed:
May 2022

Legend

Drainage Type

-  Access Pipe
-  Bleeder Pipe
-  Channel Pipe
-  Channel
-  Stream
-  Crossline Pipe
-  Driveway Pipe
-  Lateral
-  Lateral Pipe
-  River
-  Road Pipe
-  Roadside
-  Roadside Pipe

0 40 80 160 240 320
Feet

1 inch = 250 feet

Prepared By: BC Stormwater Management Utility

Date Print: 10/13/22

File: C:\project summaries map\St Helena Island Tree Removal Map 2_2022-416A



Project: St Helena
Island Tree Removal -
Peaches Hill Circle
Map #3

Activity: Routine/
Preventive
Maintenance














Project #:
2022-416A

Township/SW Dist:
St Helena Island/8

Completed:
May 2022

Legend

Drainage Type

-  Access Pipe
-  Bleeder Pipe
-  Channel Pipe
-  Channel
-  Stream
-  Crossline Pipe
-  Driveway Pipe
-  Lateral
-  Lateral Pipe
-  River
-  Road Pipe
-  Roadside
-  Roadside Pipe

0 70 140 280 420 560
Feet

1 inch = 420 feet

Prepared By: BC Stormwater Management Utility

Date Print: 10/13/22

File: C:\project summaries map\St Helena Island Tree Removal Map 3_2022-416A