



Beaufort County Public Works
Stormwater Infrastructure
Project Summary

Project Summary: Dash Road

Activity: Routine/Preventive Maintenance

Duration: 07/13/2021 - 06/30/2022

Narrative Description of Project:

Project improved 4,471 L.F. of drainage system. Cleaned out 2,872 L.F. of channel and 466 L.F. of roadside ditch and repaired (1) sinkhole. Bush hogged 1,133 L.F. of roadside ditch.

| 2022-500 / Dash Road | Labor Hours | Labor Cost | Equipment Cost | Material Cost | Contractor Cost | Indirect Cost | Total Cost |
|---------------------------------------|----------------|-------------------|-------------------|-------------------|--------------------|-------------------|--------------------|
| AUDIT / Audit Project | 1.00 | \$32.74 | \$0.00 | \$0.00 | \$0.00 | \$20.21 | \$52.95 |
| CCO / Channel - cleaned out | 64.00 | \$1,625.15 | \$447.90 | \$194.99 | \$0.00 | \$762.96 | \$3,031.00 |
| HAUL / Hauling | 84.00 | \$2,551.68 | \$1,630.38 | \$1,148.49 | \$0.00 | \$1,477.01 | \$6,807.56 |
| RDBH / Roadside ditch - bushhogged | 24.00 | \$790.40 | \$134.56 | \$88.56 | \$0.00 | \$512.48 | \$1,526.00 |
| RSDCL / Roadside Ditch - Cleanout | 16.00 | \$526.56 | \$120.68 | \$46.76 | \$0.00 | \$325.04 | \$1,019.04 |
| SD / Soft Digging | 10.00 | \$326.59 | \$191.60 | \$49.56 | \$0.00 | \$201.60 | \$769.35 |
| STAGING / Staging Materials/Equipment | 12.00 | \$395.22 | \$60.07 | \$61.26 | \$0.00 | \$243.96 | \$760.51 |
| UTLOC / Utility locates | 1.00 | \$24.70 | \$0.00 | \$0.00 | \$0.00 | \$13.23 | \$37.93 |
| WSREP / Workshelf - Repair | 24.00 | \$533.02 | \$110.04 | \$78.91 | \$0.00 | \$213.12 | \$935.09 |
| Grand Total | 236.00 | \$6,806.06 | \$2,695.23 | \$1,668.53 | \$0.00 | \$3,769.61 | \$14,939.42 |


Before



During

(No Picture Available)

After





Project: Dash Road
Map #1

Activity: Routine/
Preventive
Maintenance

Project #:
2022-500

Township/SW Dist:
Sheldon/5

Completed:
June 2022

Legend

Drainage Type

- Access Pipe
- Bleeder Pipe
- Channel Pipe
- Channel
- Stream
- Crossline Pipe
- Driveway Pipe
- Lateral
- Lateral Pipe
- River
- Road Pipe
- Roadside
- Roadside Pipe

0 40 80 160 240 320
Feet

1 inch = 250 feet

Prepared By: BC Stormwater Management Utility

Date Print: 11/22/22

File: C:\project summaries map\Dash Road_2022-500



Project: Dash Road
Map #2

Activity: Routine/
Preventive
Maintenance














Project #:
2022-500

Township/SW Dist:
Sheldon/5

Completed:
June 2022

Legend

Drainage Type

-  Access Pipe
-  Bleeder Pipe
-  Channel Pipe
-  Channel
-  Stream
-  Crossline Pipe
-  Driveway Pipe
-  Lateral
-  Lateral Pipe
-  River
-  Road Pipe
-  Roadside
-  Roadside Pipe

0 35 70 140 210 280
Feet

1 inch = 210 feet

Prepared By: BC Stormwater Management Utility

Date Print: 11/22/22

File: C:\project summaries map\Dash Road Map 2_2022-500