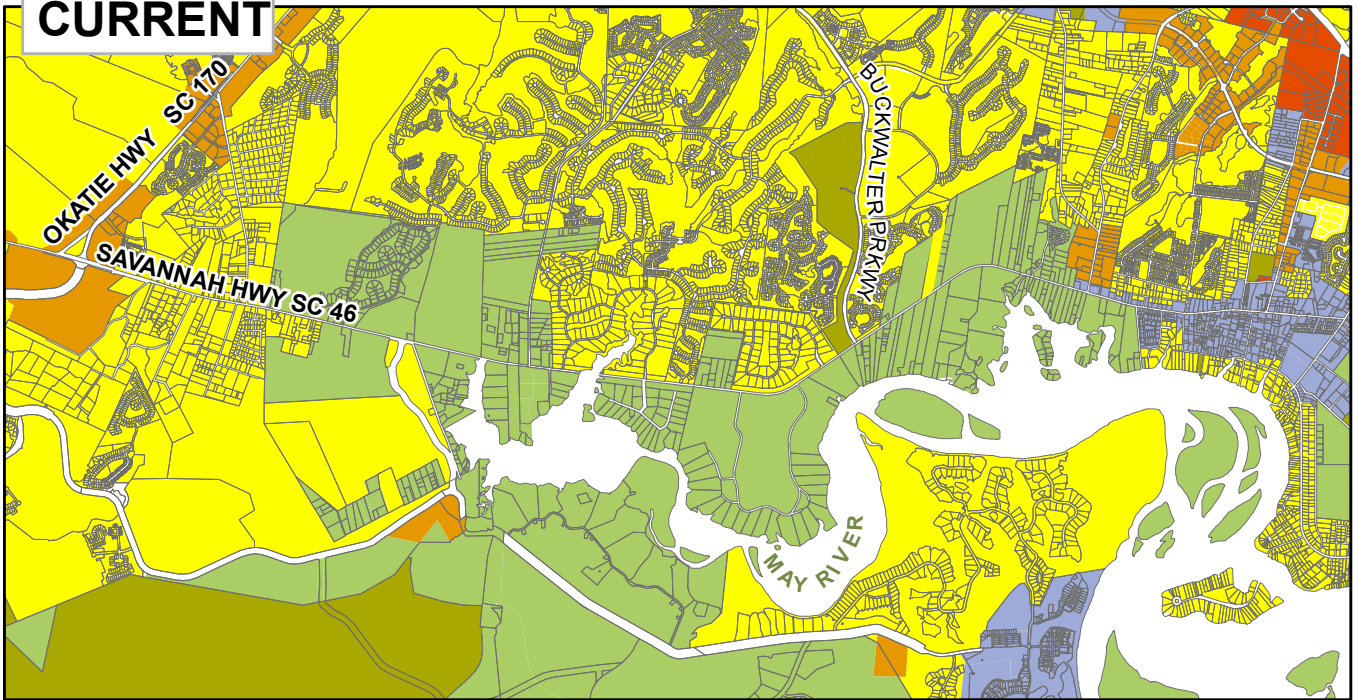
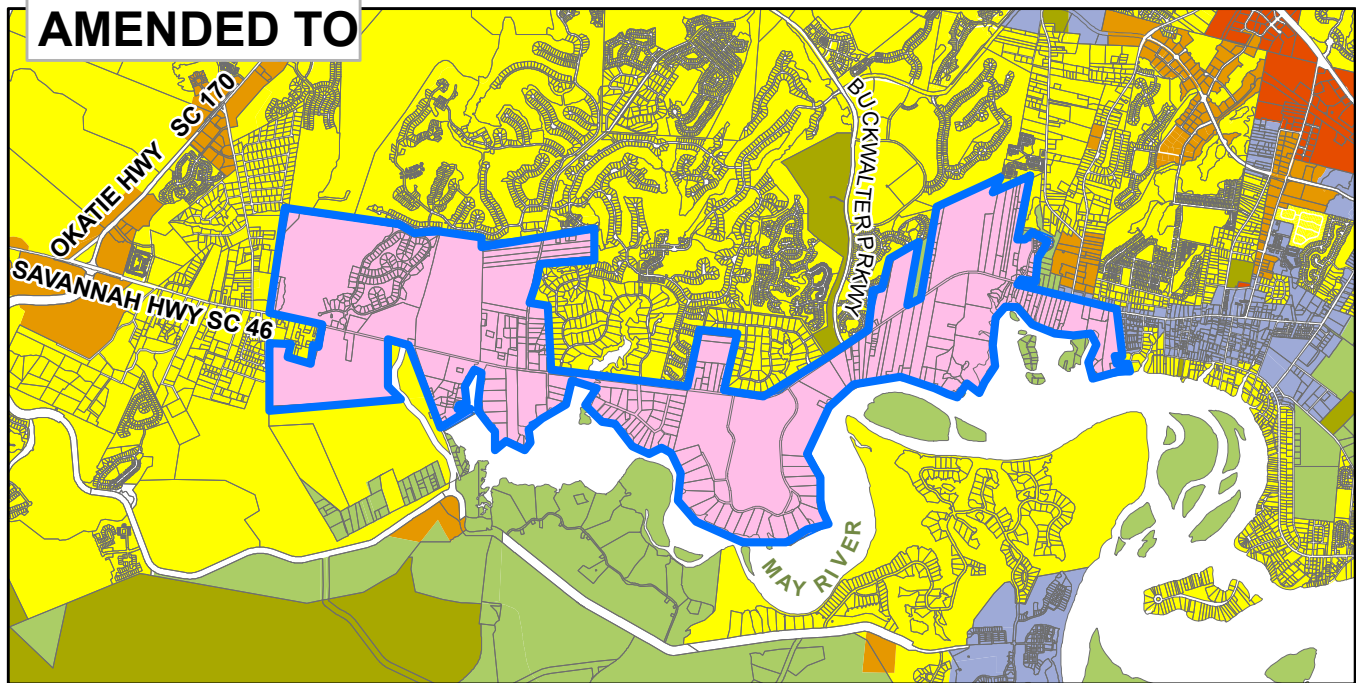











CURRENT



AMENDED TO



LEGEND

-  Parcels
-  Preserved Land
-  Rural
-  Rural Community Preservation
-  Neighborhood / Mixed Use
-  Community Commercial
-  Regional Commercial
-  Core Commercial
-  MAY RIVER Community Preservation District, Proposed

**May River Community Preservation
Future Land Use Map Amendment**

From Rural to Rural Community Preservation

