

# BEAUFORT COUNTY ATLAS



## 2018

Beaufort

South Carolina

Beaufort

County

GIS

104 Industrial Village Rd, Bld 3, Beaufort, SC 29906

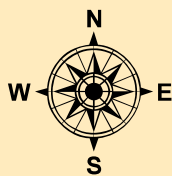


Geographic Information Systems  
104 Industrial Village Rd, Bld 3  
Beaufort, SC 29902  
Phone: 843-255-2537  
[www.bcgov.net](http://www.bcgov.net)

The information contained in this atlas is made available to the public as a service of the Beaufort County GIS Division. This data is intended for general reference purposes only. Although the Beaufort County GIS Division strives to provide the most accurate data possible, some errors and inconsistencies may still exist within the data contained in this atlas. Therefore, Beaufort County makes this service, as well as all the information that pertains to this service, available to the public AS IS WITHOUT WARRANTY OF ANY KIND. It is the responsibility of the users of this service to contact the necessary public entity for verification of the information obtained from this atlas.




# BEAUFORT COUNTY ATLAS



0 1.252.5 5 7.5 10 Miles

Prepared by Beaufort County GIS Division



See Page 4

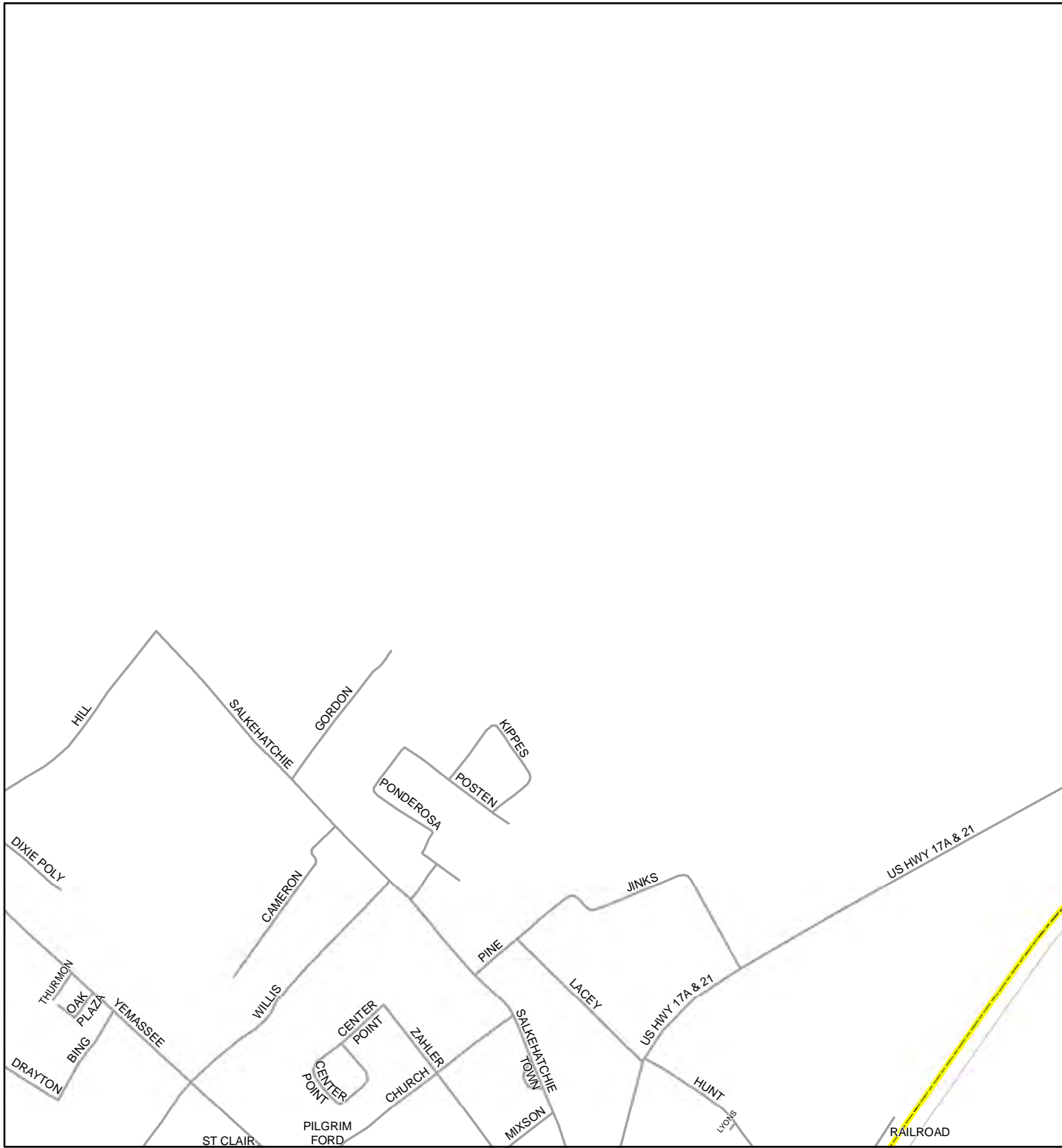
Roads		Municipalities		AccessType		Facilities	
UNSPECIFIED	PRIVATE, PAVED	City of Beaufort	Bluff	Hospitals	Fire Stations	Elementary Schools	
<b>Owner, Surface</b>	PRIVATE, UNPAVED	City of Hardeeville	Boat Landing	Fire Stations	Middle Schools	High Schools	
STATE, PAVED	MILITARY, PAVED	Town of Bluffton	Public Access	Police Stations	EMS Stations	Airport	
STATE, UNPAVED	MILITARY, UNPAVED	Town of Hilton Head	Pier				
COUNTY, PAVED	MUNICIPAL, PAVED	Town of Port Royal					
COUNTY, UNPAVED	MUNICIPAL, UNPAVED	Town of Yemassee					
	County Boundary						

0 310 620 1,240 1,860 2,480 Feet

1

See Page 1

See Page 3



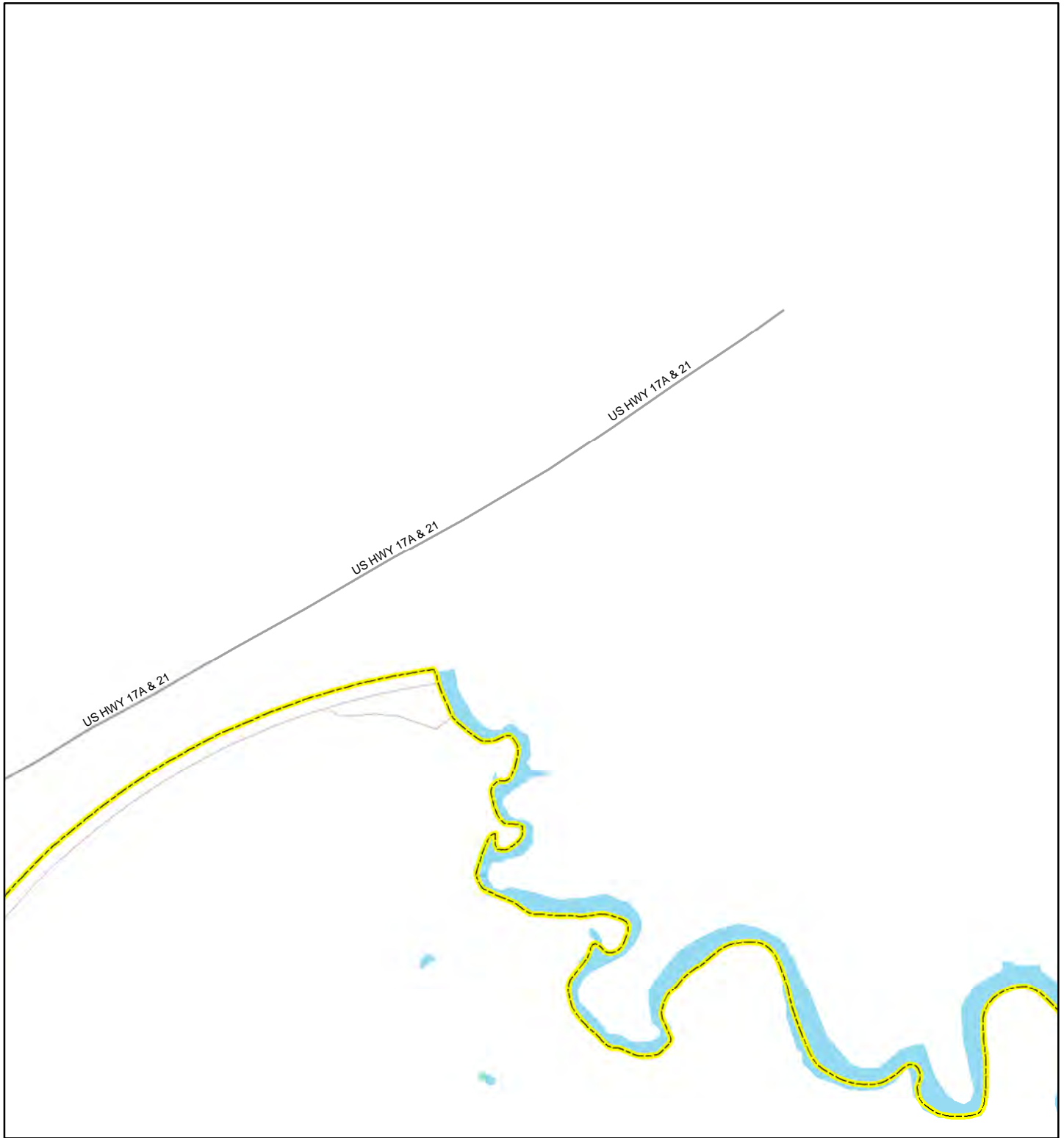
See Page 5

Roads		Municipalities		AccessType		Facilities	
UNSPECIFIED	PRIVATE, PAVED	City of Beaufort	Bluff	Hospitals	Elementary Schools		
<b>Owner, Surface</b>	PRIVATE, UNPAVED	City of Hardeeville	Boat Landing	Fire Stations	Middle Schools		
STATE, PAVED	MILITARY, PAVED	Town of Bluffton	Public Access	Police Stations	High Schools		
STATE, UNPAVED	MILITARY, UNPAVED	Town of Hilton Head	Pier	EMS Stations	Airport		
COUNTY, PAVED	MUNICIPAL, PAVED	Town of Port Royal					
COUNTY, UNPAVED	MUNICIPAL, UNPAVED	Town of Yemassee					
County Boundary							


2


0 310 620 1,240 1,860 2,480 Feet

See Page 2



See Page 6



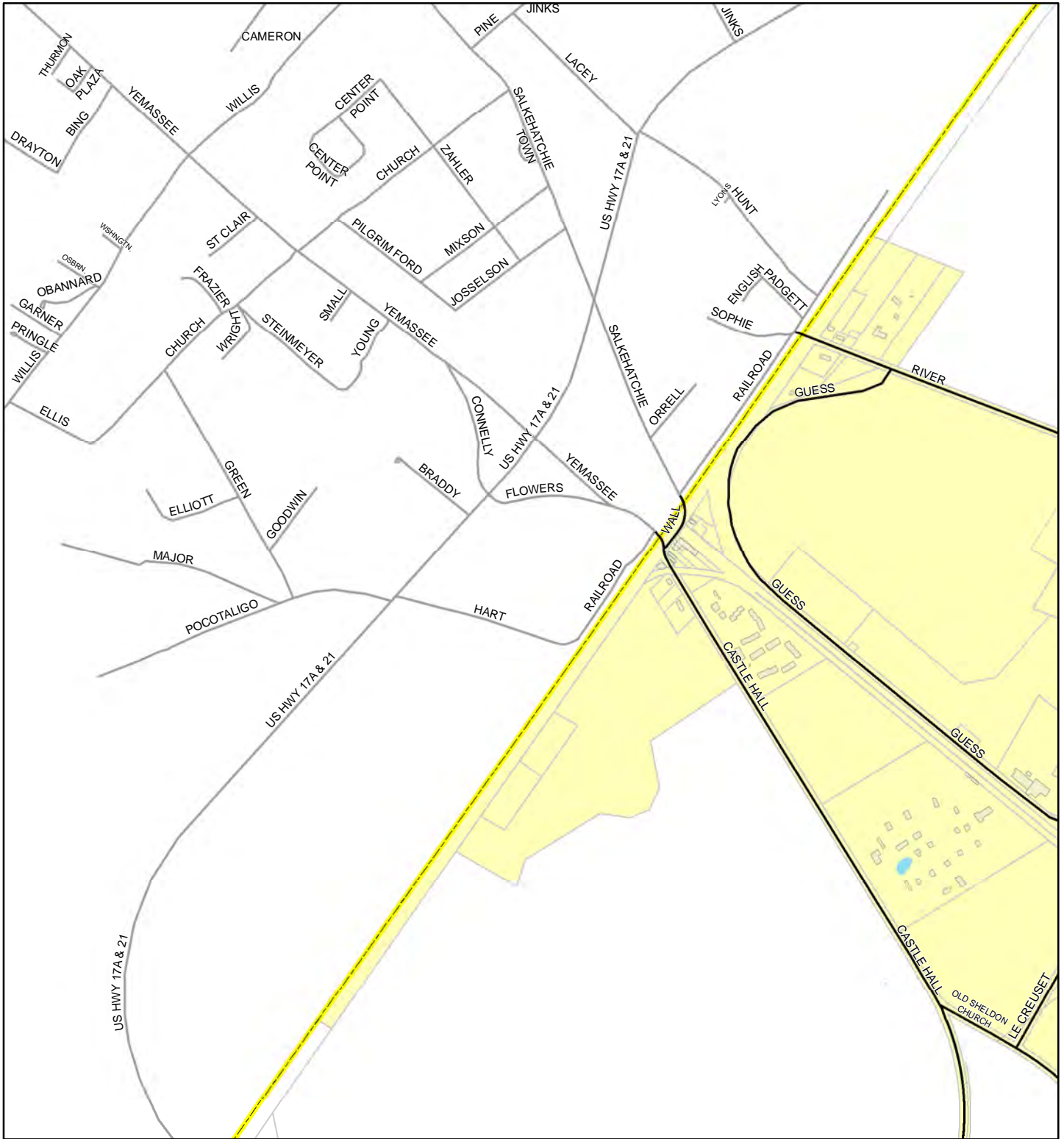


Roads		Municipalities		AccessType		Facilities	
— UNSPECIFIED	— PRIVATE, PAVED	City of Beaufort	Bluff	Hospitals	Elementary Schools		
<b>Owner, Surface</b>	- - - PRIVATE, UNPAVED	City of Hardeeville	Boat Landing	Fire Stations	Middle Schools		
— STATE, PAVED	— MILITARY, PAVED	Town of Bluffton	Public Access	Police Stations	High Schools		
- - - STATE, UNPAVED	- - - MILITARY, UNPAVED	Town of Hilton Head	Pier	EMS Stations	Airport		
— COUNTY, PAVED	— MUNICIPAL, PAVED	Town of Port Royal					
- - - COUNTY, UNPAVED	- - - MUNICIPAL, UNPAVED	Town of Yemassee					
	County Boundary						

4

0 310 620 1,240 1,860 2,480 Feet







See Page 4

See Page 6

Roads	Municipalities	AccessType	Facilities
<ul style="list-style-type: none"> <li>UNSPECIFIED</li> <li>OWNER, SURFACE</li> <li>STATE, PAVED</li> <li>STATE, UNPAVED</li> <li>COUNTY, PAVED</li> <li>COUNTY, UNPAVED</li> </ul>	<ul style="list-style-type: none"> <li>PRIVATE, PAVED</li> <li>PRIVATE, UNPAVED</li> <li>MILITARY, PAVED</li> <li>MILITARY, UNPAVED</li> <li>MUNICIPAL, PAVED</li> <li>MUNICIPAL, UNPAVED</li> <li>County Boundary</li> </ul>	<ul style="list-style-type: none"> <li>City of Beaufort</li> <li>City of Hardeeville</li> <li>Town of Bluffton</li> <li>Town of Hilton Head</li> <li>Town of Port Royal</li> <li>Town of Yemassee</li> </ul>	<ul style="list-style-type: none"> <li>Bluff</li> <li>Boat Landing</li> <li>Public Access</li> <li>Pier</li> <li>Hospitals</li> <li>Fire Stations</li> <li>Police Stations</li> <li>EMS Stations</li> <li>Elementary Schools</li> <li>Middle Schools</li> <li>High Schools</li> <li>Airport</li> </ul>

0 310 620 1,240 1,860 2,480 Feet





**Roads**

— UNSPECIFIED

— PRIVATE, PAVED

**Owner, Surface**

- - - PRIVATE, UNPAVED

— STATE, PAVED

— MILITARY, PAVED

- - - STATE, UNPAVED

- - - MILITARY, UNPAVED

— COUNTY, PAVED

— MUNICIPAL, PAVED

- - - COUNTY, UNPAVED

- - - MUNICIPAL, UNPAVED

▭ County Boundary

**Municipalities**

▭ City of Beaufort

▭ City of Hardeeville

▭ Town of Bluffton

▭ Town of Hilton Head

▭ Town of Port Royal

▭ Town of Yemassee

**AccessType**

**B** Bluff

Boat Landing

Public Access

**P** Pier

**Facilities**

**H** Hospitals

Fire Stations

Police Stations

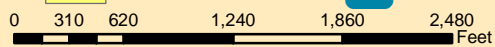
EMS Stations

Elementary Schools

Middle Schools

High Schools

Airport




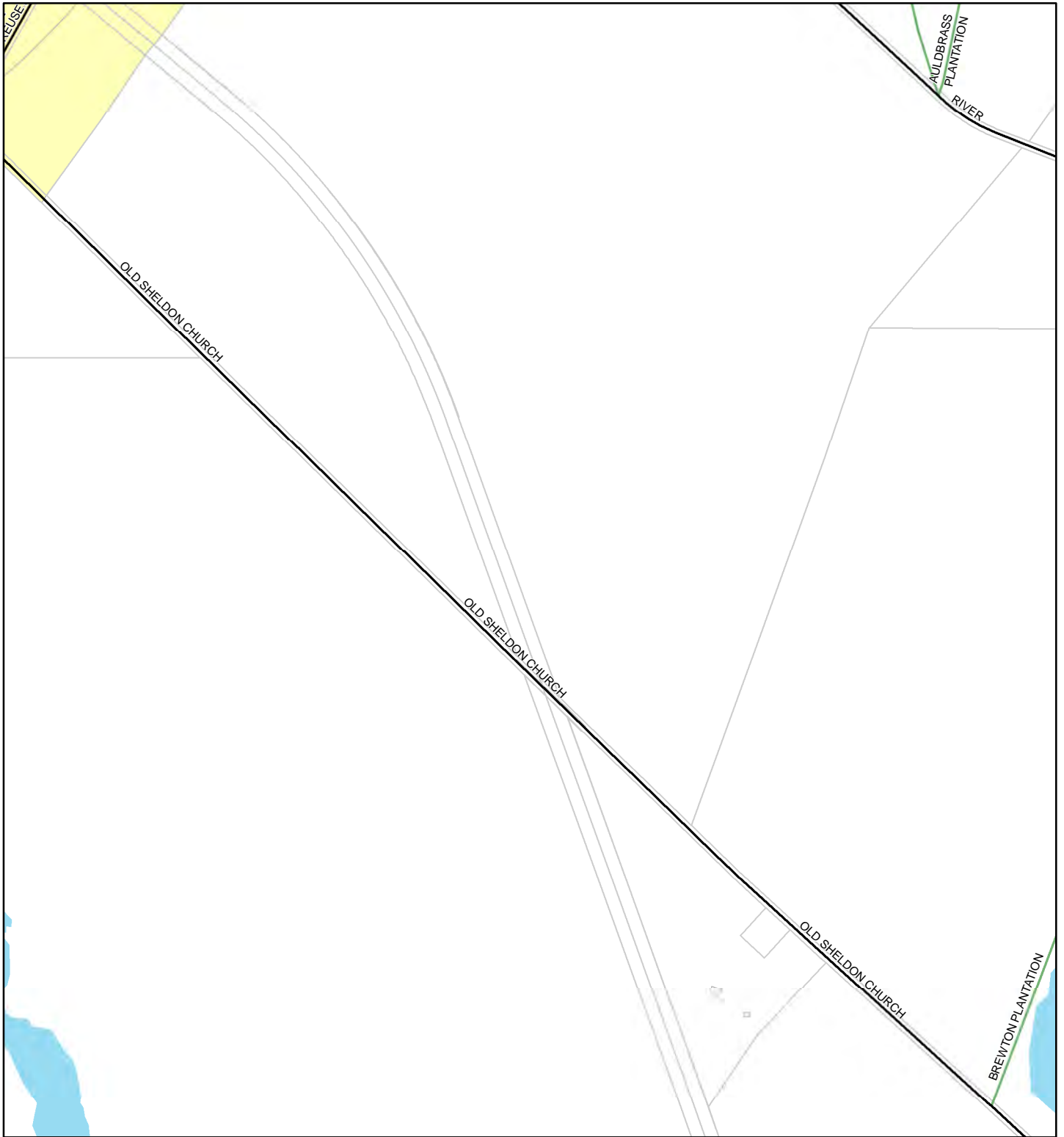




Roads	Municipalities	AccessType	Facilities
<ul style="list-style-type: none"> <li>UNSPECIFIED</li> <li>OWNER, SURFACE</li> <li>STATE, PAVED</li> <li>STATE, UNPAVED</li> <li>COUNTY, PAVED</li> <li>COUNTY, UNPAVED</li> </ul>	<ul style="list-style-type: none"> <li>PRIVATE, PAVED</li> <li>PRIVATE, UNPAVED</li> <li>MILITARY, PAVED</li> <li>MILITARY, UNPAVED</li> <li>MUNICIPAL, PAVED</li> <li>MUNICIPAL, UNPAVED</li> <li>County Boundary</li> </ul>	<ul style="list-style-type: none"> <li>City of Beaufort</li> <li>City of Hardeeville</li> <li>Town of Bluffton</li> <li>Town of Hilton Head</li> <li>Town of Port Royal</li> <li>Town of Yemassee</li> <li>Bluff</li> <li>Boat Landing</li> <li>Public Access</li> <li>Pier</li> </ul>	<ul style="list-style-type: none"> <li>Hospitals</li> <li>Fire Stations</li> <li>Police Stations</li> <li>EMS Stations</li> <li>Elementary Schools</li> <li>Middle Schools</li> <li>High Schools</li> <li>Airport</li> </ul>

**8**

0 310 620 1,240 1,860 2,480 Feet



See Page 9

See Page 11



See Page 16

**Roads**

- UNSPECIFIED
- PRIVATE, PAVED
- STATE, PAVED
- STATE, UNPAVED
- COUNTY, PAVED
- COUNTY, UNPAVED
- PRIVATE, UNPAVED
- MILITARY, PAVED
- MILITARY, UNPAVED
- MUNICIPAL, PAVED
- MUNICIPAL, UNPAVED
- County Boundary

**Municipalities**

- City of Beaufort
- City of Hardeeville
- Town of Bluffton
- Town of Hilton Head
- Town of Port Royal
- Town of Yemassee

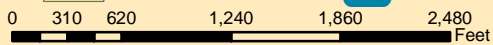
**AccessType**

- Bluff
- Boat Landing
- Public Access
- Pier

**Facilities**

- Hospitals
- Elementary Schools
- Fire Stations
- Middle Schools
- Police Stations
- High Schools
- EMS Stations
- Airport

10




See Page 10

See Page 12



See Page 17



See Page 11

See Page 13



See Page 18

**Roads**

- UNSPECIFIED
- PRIVATE, PAVED
- PRIVATE, UNPAVED
- STATE, PAVED
- STATE, UNPAVED
- COUNTY, PAVED
- COUNTY, UNPAVED
- MILITARY, PAVED
- MILITARY, UNPAVED
- MUNICIPAL, PAVED
- MUNICIPAL, UNPAVED
- County Boundary

**Municipalities**

- City of Beaufort
- City of Hardeeville
- Town of Bluffton
- Town of Hilton Head
- Town of Port Royal
- Town of Yemassee

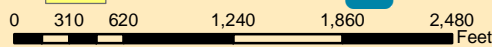
**AccessType**

- Bluff
- Boat Landing
- Public Access
- Pier

**Facilities**

- Hospitals
- Elementary Schools
- Fire Stations
- Middle Schools
- Police Stations
- High Schools
- EMS Stations
- Airport

12




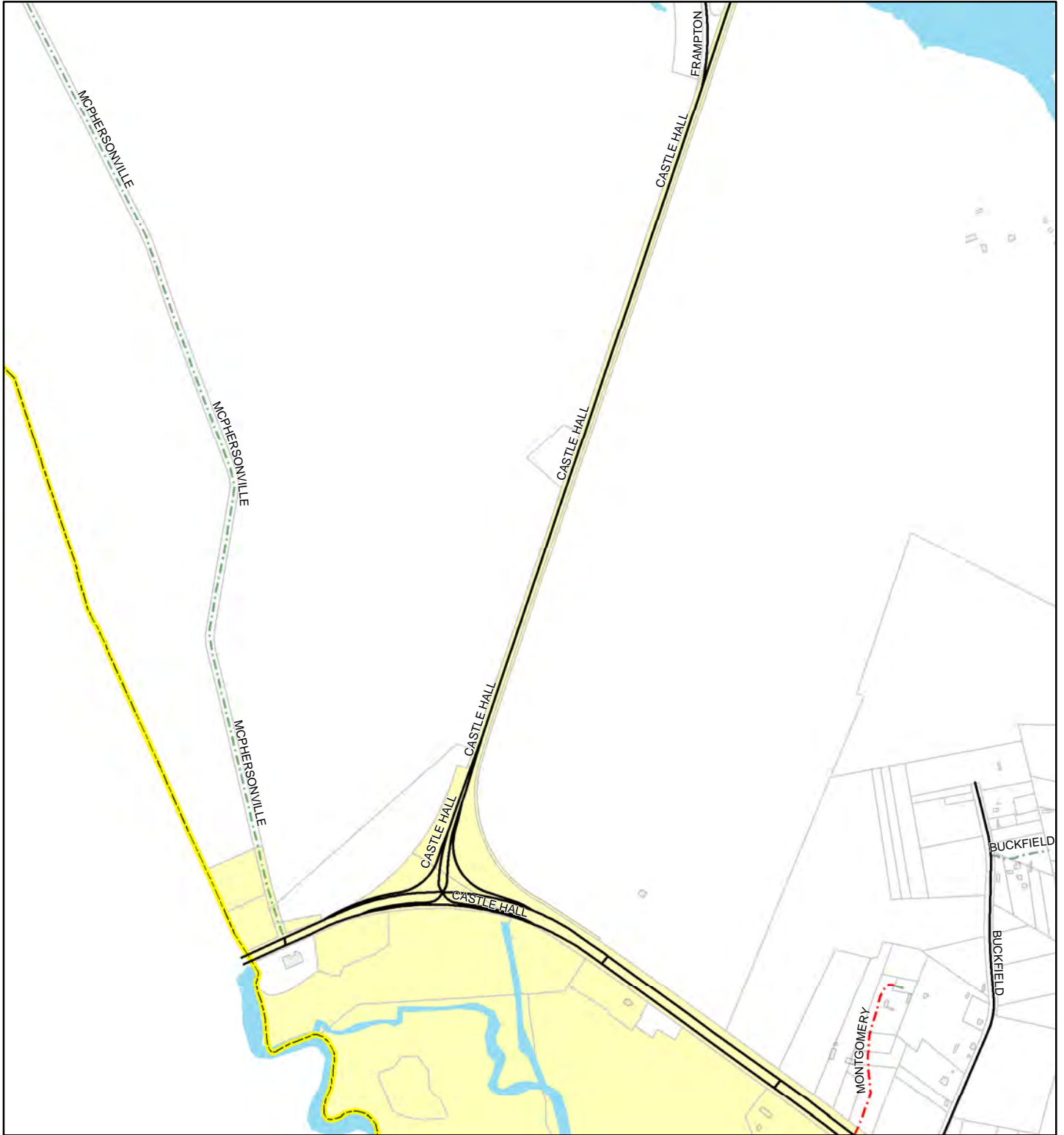
See Page 12

See Page 20



See Page 19






Roads		Municipalities		AccessType		Facilities	
— UNSPECIFIED	— PRIVATE, PAVED	City of Beaufort	Bluff	Hospitals	Elementary Schools		
<b>Owner, Surface</b>	— PRIVATE, UNPAVED	City of Hardeeville	Boat Landing	Fire Stations	Middle Schools		
— STATE, PAVED	— MILITARY, PAVED	Town of Bluffton	Public Access	Police Stations	High Schools		
- - - STATE, UNPAVED	— MILITARY, UNPAVED	Town of Hilton Head	Pier	EMS Stations	Airport		
— COUNTY, PAVED	— MUNICIPAL, PAVED	Town of Port Royal					
- - - COUNTY, UNPAVED	— MUNICIPAL, UNPAVED	Town of Yemassee					
	County Boundary						


**14**


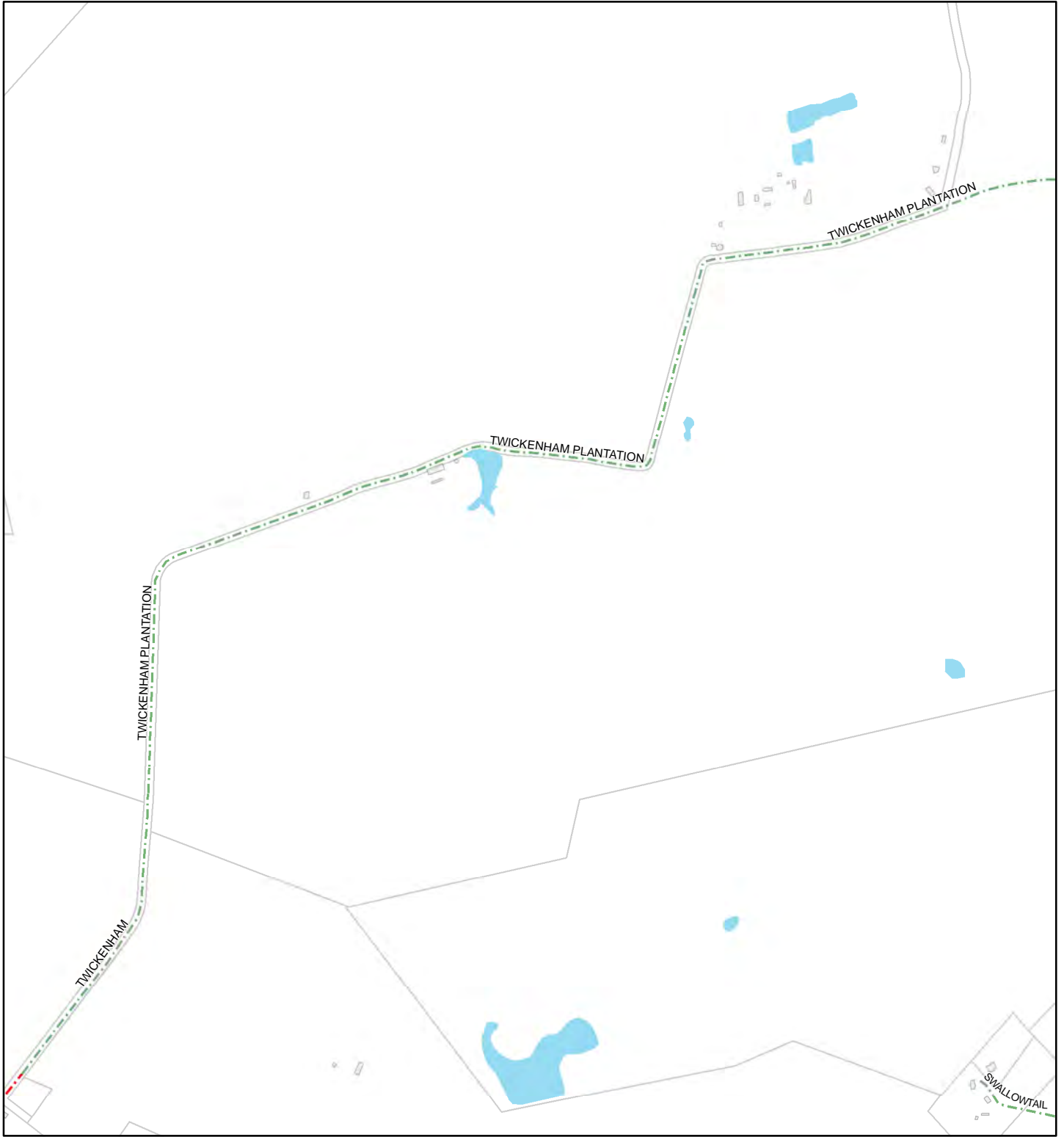
0 310 620 1,240 1,860 2,480 Feet

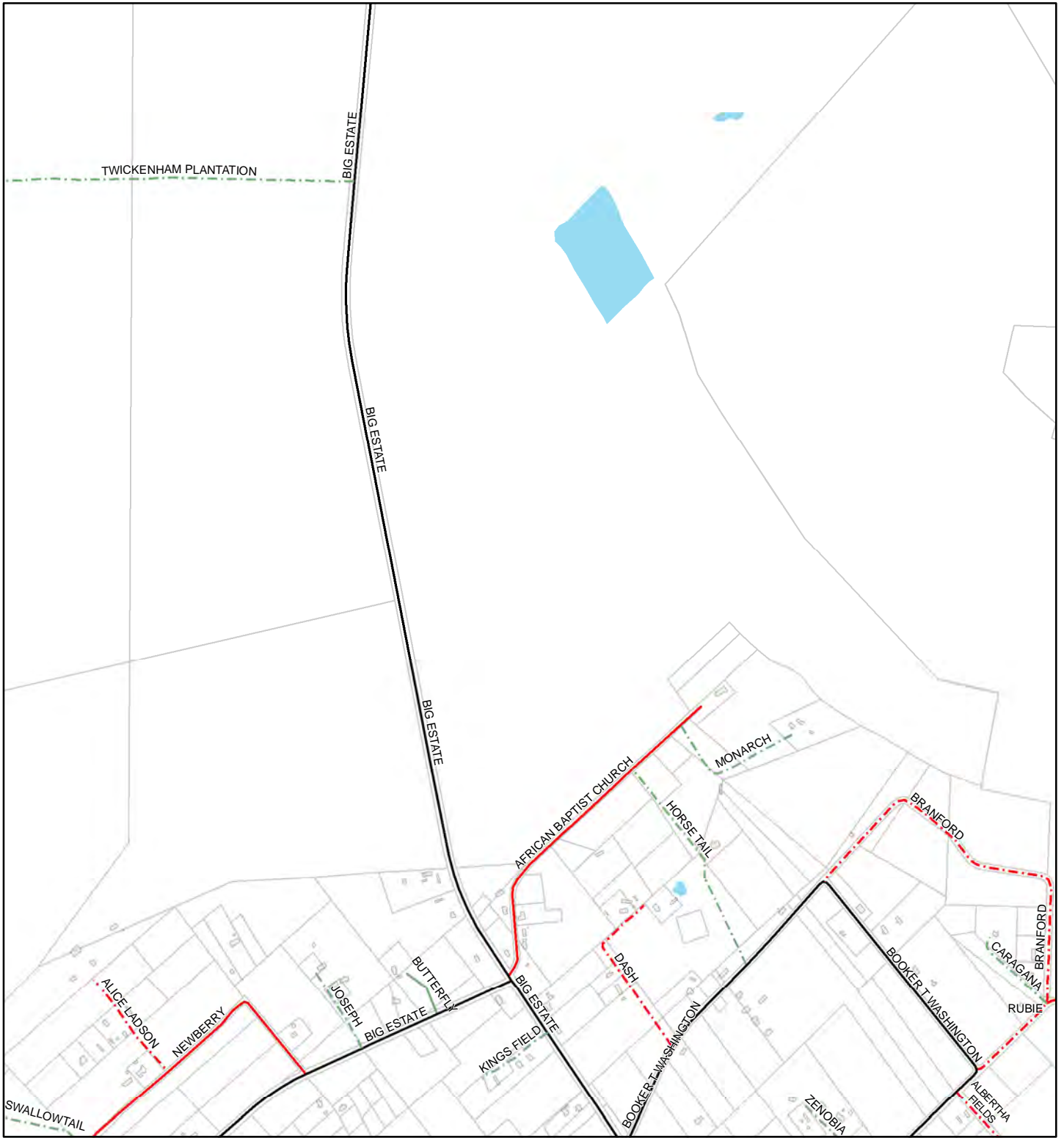












Roads		Municipalities		AccessType		Facilities	
UNSPECIFIED	PRIVATE, PAVED	City of Beaufort	Bluff	Hospitals	Fire Stations	Elementary Schools	Middle Schools
<b>Owner, Surface</b>	PRIVATE, UNPAVED	City of Hardeeville	Boat Landing	Fire Stations	Police Stations	High Schools	Airport
STATE, PAVED	MILITARY, PAVED	Town of Bluffton	Public Access	Police Stations	EMS Stations		
STATE, UNPAVED	MILITARY, UNPAVED	Town of Hilton Head	Pier				
COUNTY, PAVED	MUNICIPAL, PAVED	Town of Port Royal					
COUNTY, UNPAVED	MUNICIPAL, UNPAVED	Town of Yemassee					
	County Boundary						

**18**

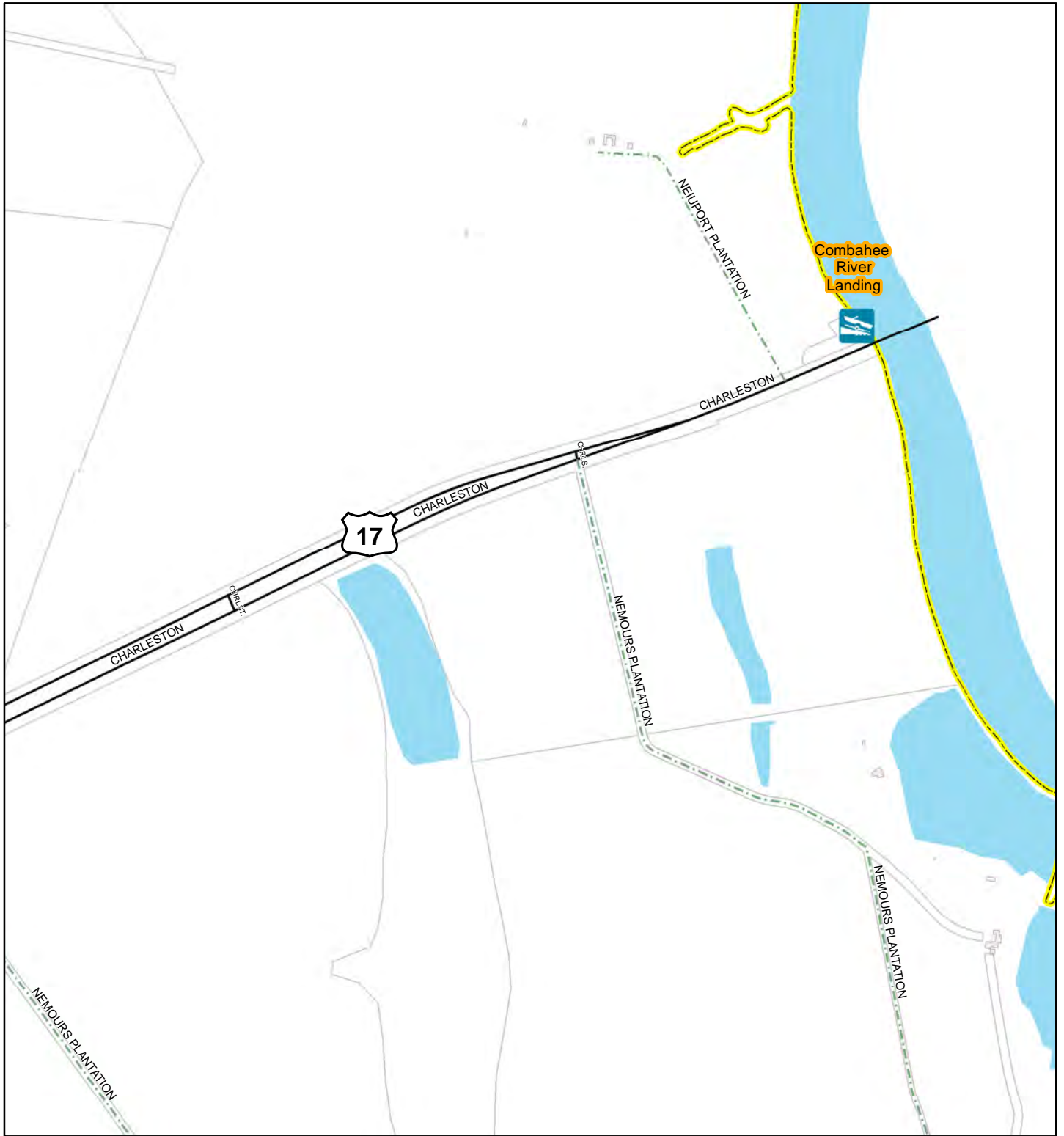
0 310 620 1,240 1,860 2,480 Feet




Roads	Owner, Surface	Municipalities	AccessType	Facilities
— UNSPECIFIED	— PRIVATE, PAVED	City of Beaufort	Bluff	Hospitals
— STATE, PAVED	- - - PRIVATE, UNPAVED	City of Hardeeville	Boat Landing	Fire Stations
- - - STATE, UNPAVED	— MILITARY, PAVED	Town of Bluffton	Public Access	Police Stations
— COUNTY, PAVED	- - - MILITARY, UNPAVED	Town of Hilton Head	Pier	EMS Stations
- - - COUNTY, UNPAVED	— MUNICIPAL, PAVED	Town of Port Royal		Elementary Schools
	- - - MUNICIPAL, UNPAVED	Town of Yemassee		Middle Schools
	County Boundary			High Schools
				Airport

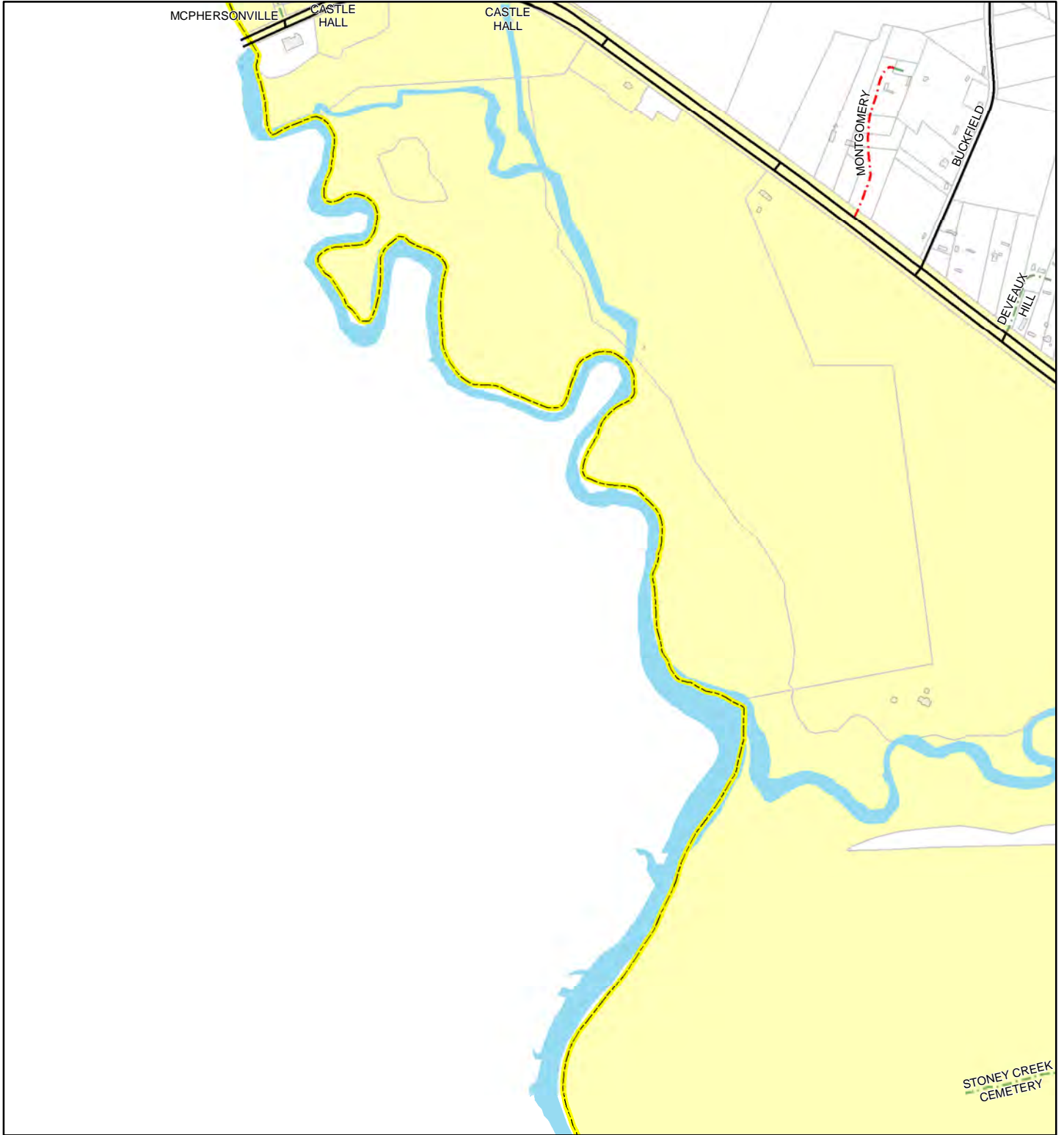
0 310 620 1,240 1,860 2,480 Feet

See Page 19



See Page 27



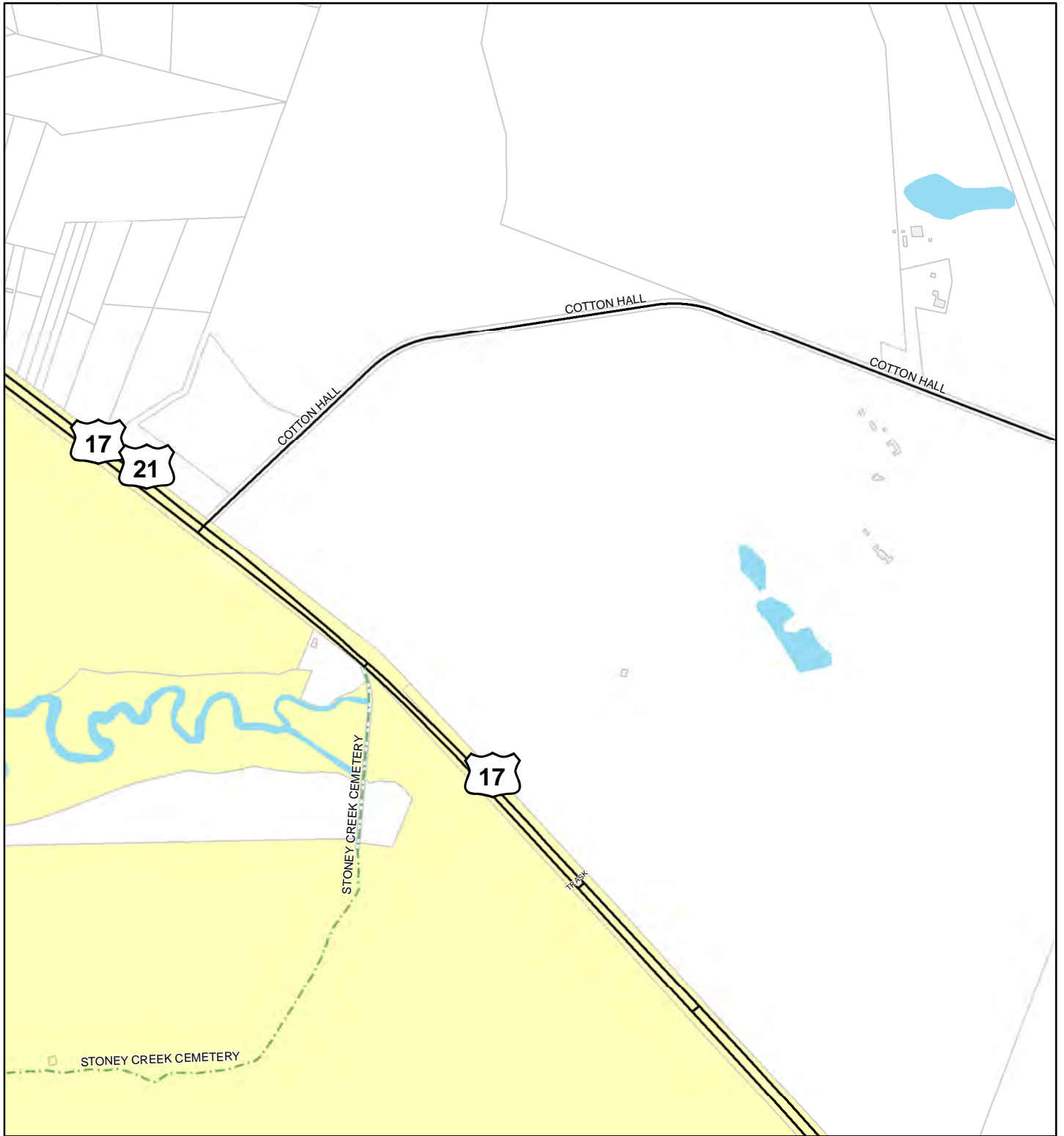


Roads		Municipalities		AccessType		Facilities	
— UNSPECIFIED	— PRIVATE, PAVED	City of Beaufort	Bluff	Hospitals	Elementary Schools		
<b>Owner, Surface</b>	— PRIVATE, UNPAVED	City of Hardeeville	Boat Landing	Fire Stations	Middle Schools		
— STATE, PAVED	— MILITARY, PAVED	Town of Bluffton	Public Access	Police Stations	High Schools		
- - - STATE, UNPAVED	- - - MILITARY, UNPAVED	Town of Hilton Head	Pier	EMS Stations	Airport		
— COUNTY, PAVED	— MUNICIPAL, PAVED	Town of Port Royal					
- - - COUNTY, UNPAVED	- - - MUNICIPAL, UNPAVED	Town of Yemassee					
	County Boundary						

0 310 620 1,240 1,860 2,480 Feet

21





Roads	Municipalities	AccessType	Facilities
<ul style="list-style-type: none"> <li>UNSPECIFIED</li> <li>OWNER, SURFACE</li> <li>STATE, PAVED</li> <li>STATE, UNPAVED</li> <li>COUNTY, PAVED</li> <li>COUNTY, UNPAVED</li> </ul>	<ul style="list-style-type: none"> <li>PRIVATE, PAVED</li> <li>PRIVATE, UNPAVED</li> <li>MILITARY, PAVED</li> <li>MILITARY, UNPAVED</li> <li>MUNICIPAL, PAVED</li> <li>MUNICIPAL, UNPAVED</li> <li>County Boundary</li> </ul>	<ul style="list-style-type: none"> <li>City of Beaufort</li> <li>City of Hardeeville</li> <li>Town of Bluffton</li> <li>Town of Hilton Head</li> <li>Town of Port Royal</li> <li>Town of Yemassee</li> </ul>	<ul style="list-style-type: none"> <li>Bluff</li> <li>Boat Landing</li> <li>Public Access</li> <li>Pier</li> <li>Hospitals</li> <li>Fire Stations</li> <li>Police Stations</li> <li>EMS Stations</li> <li>Elementary Schools</li> <li>Middle Schools</li> <li>High Schools</li> <li>Airport</li> </ul>

**22**

0 310 620 1,240 1,860 2,480 Feet



Roads	Municipalities	AccessType	Facilities
<ul style="list-style-type: none"> <li>UNSPECIFIED</li> <li>OWNER, SURFACE</li> <li>STATE, PAVED</li> <li>STATE, UNPAVED</li> <li>COUNTY, PAVED</li> <li>COUNTY, UNPAVED</li> </ul>	<ul style="list-style-type: none"> <li>City of Beaufort</li> <li>City of Hardeeville</li> <li>Town of Bluffton</li> <li>Town of Hilton Head</li> <li>Town of Port Royal</li> <li>Town of Yemassee</li> </ul>	<ul style="list-style-type: none"> <li>Bluff</li> <li>Boat Landing</li> <li>Public Access</li> <li>Pier</li> </ul>	<ul style="list-style-type: none"> <li>Hospitals</li> <li>Fire Stations</li> <li>Police Stations</li> <li>EMS Stations</li> <li>Elementary Schools</li> <li>Middle Schools</li> <li>High Schools</li> <li>Airport</li> </ul>
<ul style="list-style-type: none"> <li>PRIVATE, PAVED</li> <li>PRIVATE, UNPAVED</li> <li>MILITARY, PAVED</li> <li>MILITARY, UNPAVED</li> <li>MUNICIPAL, PAVED</li> <li>MUNICIPAL, UNPAVED</li> <li>County Boundary</li> </ul>			

0 310 620 1,240 1,860 2,480 Feet

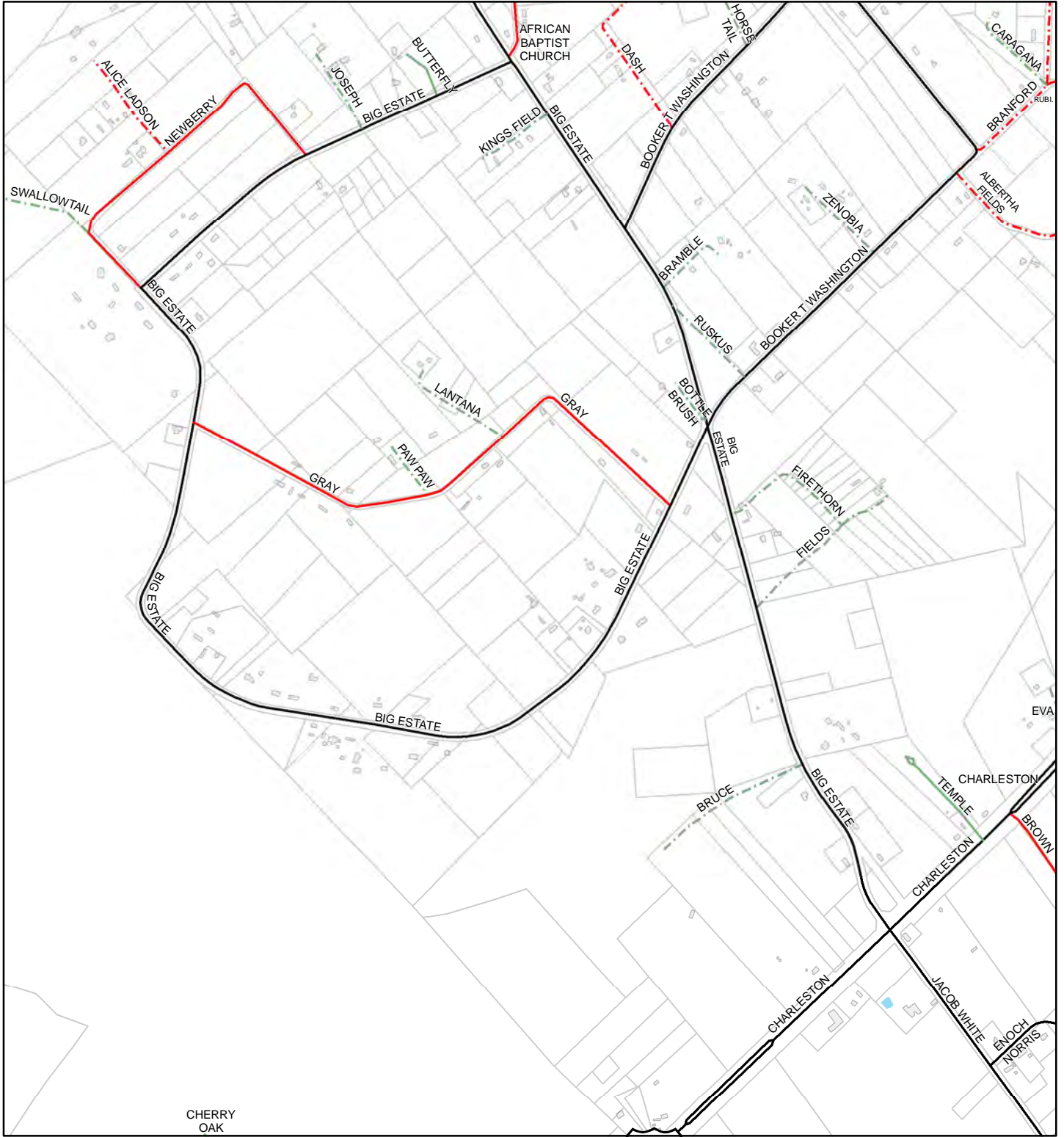




Roads	Municipalities	AccessType	Facilities
<ul style="list-style-type: none"> <li>UNSPECIFIED</li> <li>OWNER, SURFACE</li> <li>STATE, PAVED</li> <li>STATE, UNPAVED</li> <li>COUNTY, PAVED</li> <li>COUNTY, UNPAVED</li> </ul>	<ul style="list-style-type: none"> <li>PRIVATE, PAVED</li> <li>PRIVATE, UNPAVED</li> <li>MILITARY, PAVED</li> <li>MILITARY, UNPAVED</li> <li>MUNICIPAL, PAVED</li> <li>MUNICIPAL, UNPAVED</li> <li>County Boundary</li> </ul>	<ul style="list-style-type: none"> <li>City of Beaufort</li> <li>City of Hardeeville</li> <li>Town of Bluffton</li> <li>Town of Hilton Head</li> <li>Town of Port Royal</li> <li>Town of Yemassee</li> <li>Bluff</li> <li>Boat Landing</li> <li>Public Access</li> <li>Pier</li> </ul>	<ul style="list-style-type: none"> <li>Hospitals</li> <li>Fire Stations</li> <li>Police Stations</li> <li>EMS Stations</li> <li>Elementary Schools</li> <li>Middle Schools</li> <li>High Schools</li> <li>Airport</li> </ul>

**24**

0 310 620 1,240 1,860 2,480 Feet



See Page 24

See Page 26

Roads	Municipalities	AccessType	Facilities
<ul style="list-style-type: none"> <li>UNSPECIFIED</li> <li>OWNER, SURFACE</li> <li>STATE, PAVED</li> <li>STATE, UNPAVED</li> <li>COUNTY, PAVED</li> <li>COUNTY, UNPAVED</li> <li>PRIVATE, PAVED</li> <li>PRIVATE, UNPAVED</li> <li>MILITARY, PAVED</li> <li>MILITARY, UNPAVED</li> <li>MUNICIPAL, PAVED</li> <li>MUNICIPAL, UNPAVED</li> <li>County Boundary</li> </ul>	<ul style="list-style-type: none"> <li>City of Beaufort</li> <li>City of Hardeeville</li> <li>Town of Bluffton</li> <li>Town of Hilton Head</li> <li>Town of Port Royal</li> <li>Town of Yemassee</li> </ul>	<ul style="list-style-type: none"> <li>Bluff</li> <li>Boat Landing</li> <li>Public Access</li> <li>Pier</li> </ul>	<ul style="list-style-type: none"> <li>Hospitals</li> <li>Fire Stations</li> <li>Police Stations</li> <li>EMS Stations</li> <li>Elementary Schools</li> <li>Middle Schools</li> <li>High Schools</li> <li>Airport</li> </ul>


0 310 620 1,240 1,860 2,480 Feet

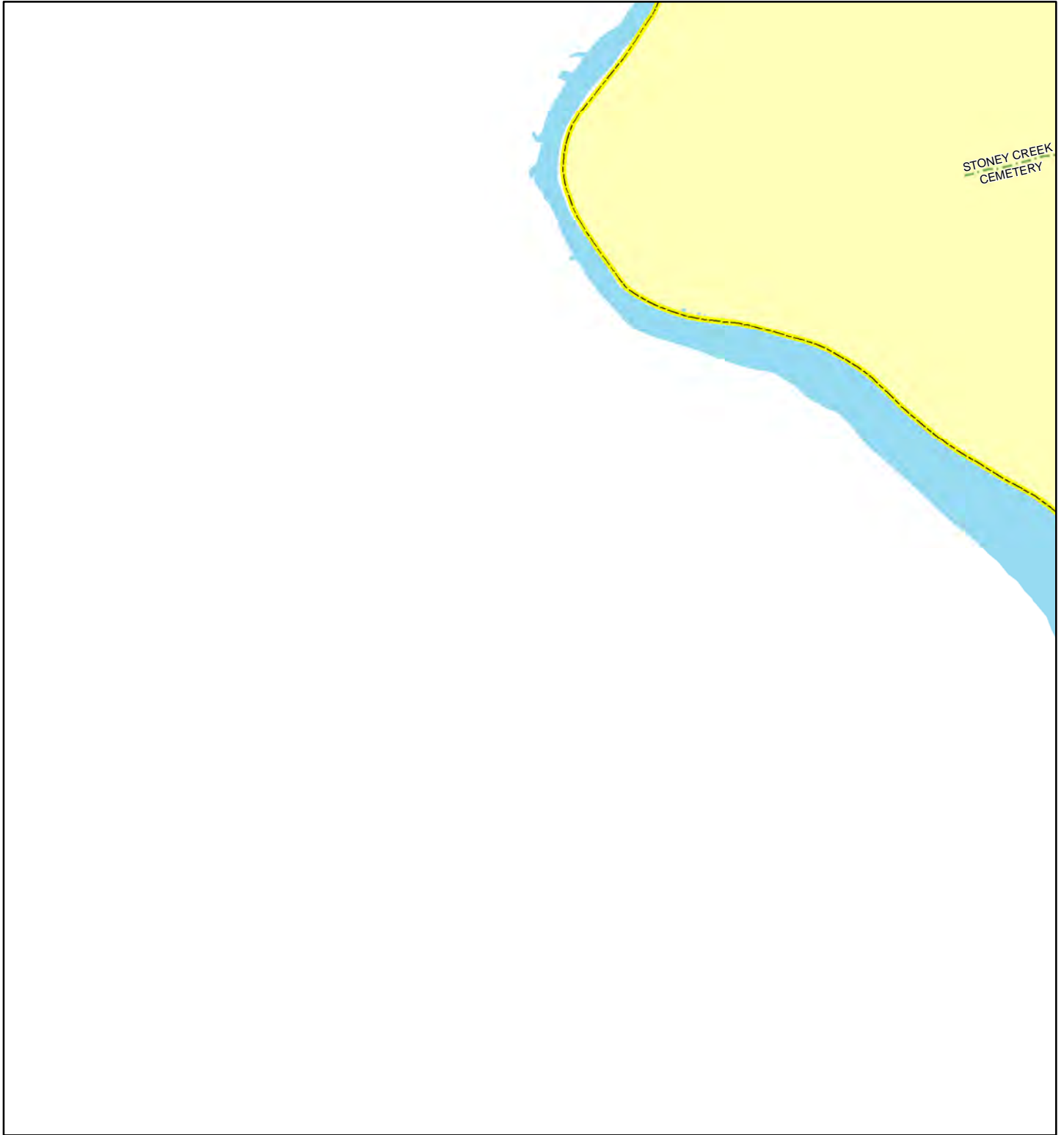


Roads	Municipalities	AccessType	Facilities
<ul style="list-style-type: none"> <li>UNSPECIFIED</li> <li>OWNER, SURFACE</li> <li>STATE, PAVED</li> <li>STATE, UNPAVED</li> <li>COUNTY, PAVED</li> <li>COUNTY, UNPAVED</li> </ul>	<ul style="list-style-type: none"> <li>PRIVATE, PAVED</li> <li>PRIVATE, UNPAVED</li> <li>MILITARY, PAVED</li> <li>MILITARY, UNPAVED</li> <li>MUNICIPAL, PAVED</li> <li>MUNICIPAL, UNPAVED</li> <li>County Boundary</li> </ul>	<ul style="list-style-type: none"> <li>City of Beaufort</li> <li>City of Hardeeville</li> <li>Town of Bluffton</li> <li>Town of Hilton Head</li> <li>Town of Port Royal</li> <li>Town of Yemassee</li> </ul>	<ul style="list-style-type: none"> <li>Bluff</li> <li>Boat Landing</li> <li>Public Access</li> <li>Pier</li> <li>Hospitals</li> <li>Fire Stations</li> <li>Police Stations</li> <li>EMS Stations</li> <li>Elementary Schools</li> <li>Middle Schools</li> <li>High Schools</li> <li>Airport</li> </ul>

26

0 310 620 1,240 1,860 2,480 Feet





**Roads**

- UNSPECIFIED
- PRIVATE, PAVED
- STATE, PAVED
- PRIVATE, UNPAVED
- STATE, UNPAVED
- MILITARY, PAVED
- COUNTY, PAVED
- MILITARY, UNPAVED
- COUNTY, UNPAVED
- MUNICIPAL, PAVED
- MUNICIPAL, UNPAVED
- County Boundary

**Municipalities**

- City of Beaufort
- City of Hardeeville
- Town of Bluffton
- Town of Hilton Head
- Town of Port Royal
- Town of Yemassee

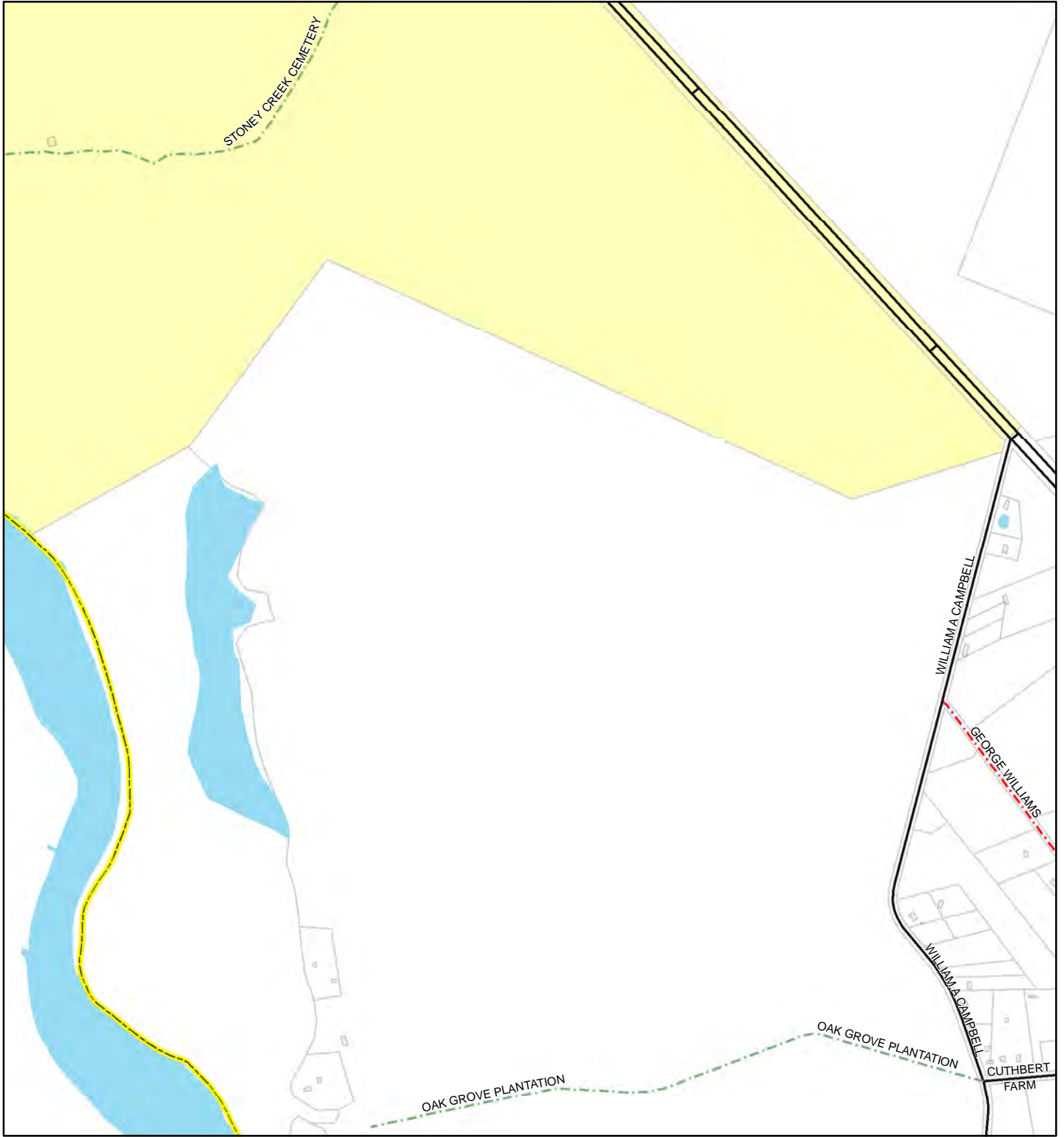
**AccessType**

- Bluff
- Boat Landing
- Public Access
- Pier

**Facilities**

- Hospitals
- Elementary Schools
- Fire Stations
- Middle Schools
- Police Stations
- High Schools
- EMS Stations
- Airport

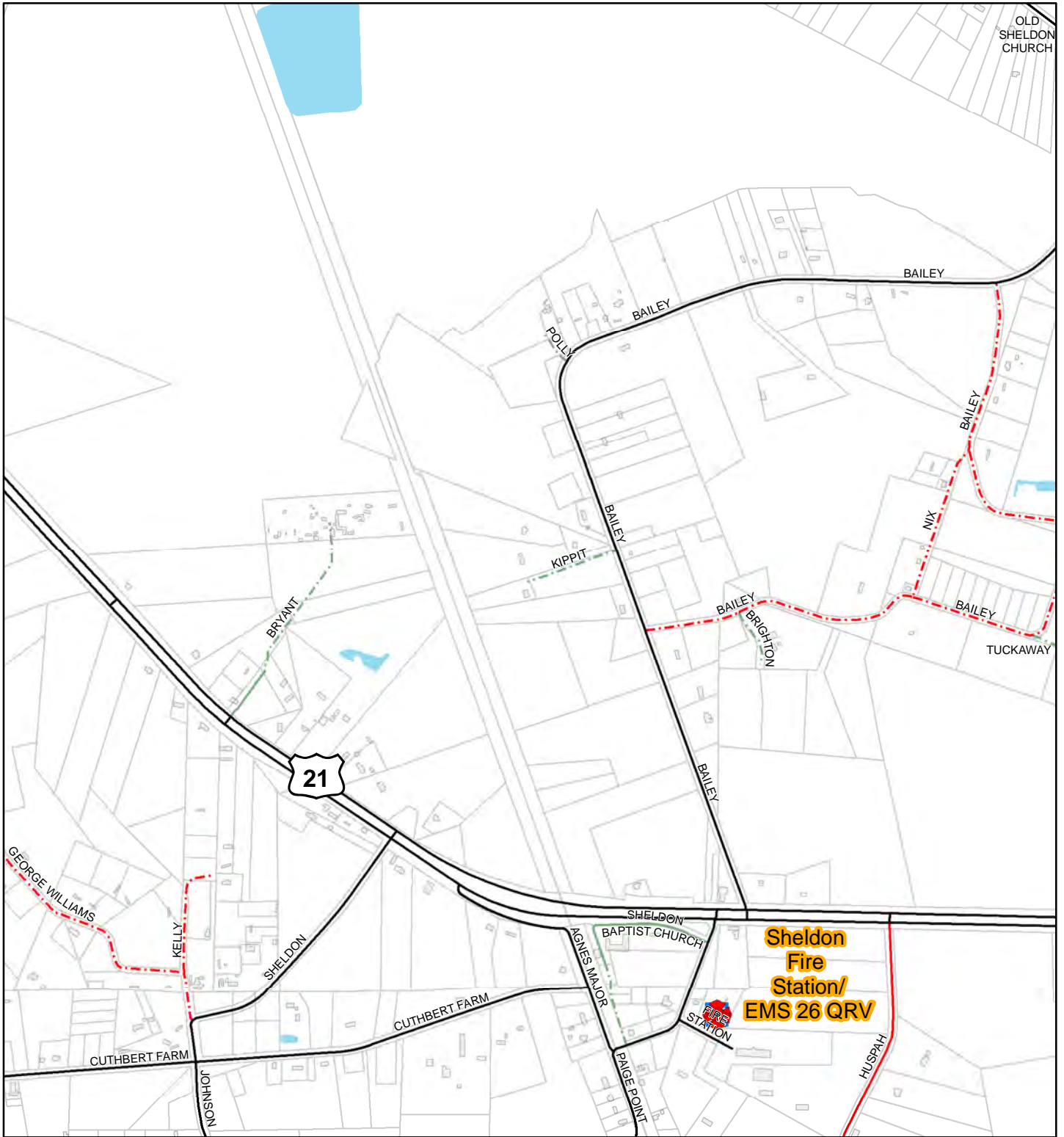




Roads	Municipalities	AccessType	Facilities
<ul style="list-style-type: none"> <li>UNSPECIFIED</li> <li>STATE, PAVED</li> <li>STATE, UNPAVED</li> <li>COUNTY, PAVED</li> <li>COUNTY, UNPAVED</li> </ul>	<ul style="list-style-type: none"> <li>City of Beaufort</li> <li>City of Hardeeville</li> <li>Town of Bluffton</li> <li>Town of Hilton Head</li> <li>Town of Port Royal</li> <li>Town of Yemassee</li> </ul>	<ul style="list-style-type: none"> <li>Bluff</li> <li>Boat Landing</li> <li>Public Access</li> <li>Pier</li> </ul>	<ul style="list-style-type: none"> <li>Hospitals</li> <li>Fire Stations</li> <li>Police Stations</li> <li>EMS Stations</li> <li>Elementary Schools</li> <li>Middle Schools</li> <li>High Schools</li> <li>Airport</li> </ul>
<b>Owner, Surface</b> <ul style="list-style-type: none"> <li>PRIVATE, PAVED</li> <li>PRIVATE, UNPAVED</li> <li>MILITARY, PAVED</li> <li>MILITARY, UNPAVED</li> <li>MUNICIPAL, PAVED</li> <li>MUNICIPAL, UNPAVED</li> <li>County Boundary</li> </ul>			

0 310 620 1,240 1,860 2,480 Feet

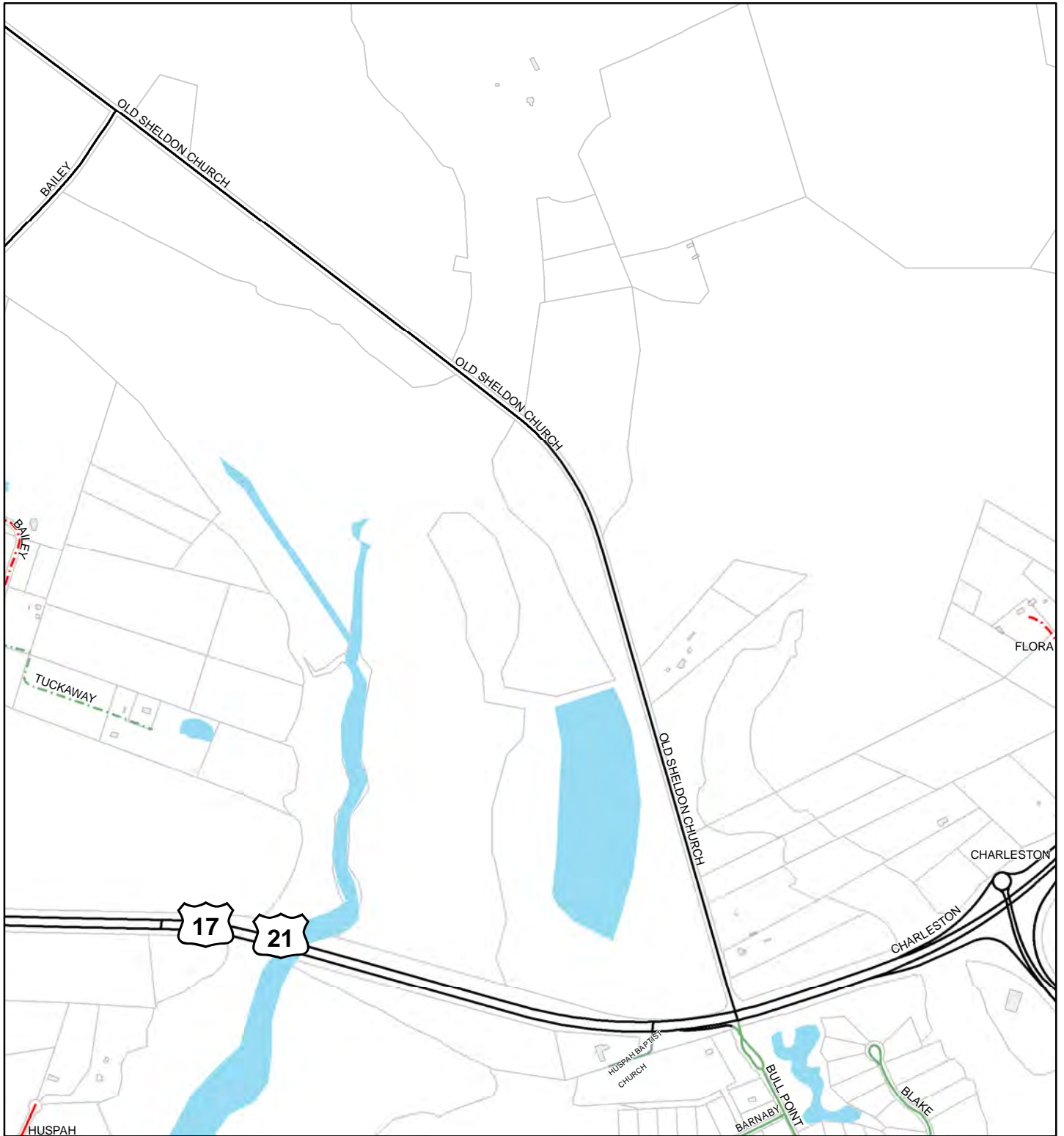
29



Roads	Municipalities	Access Type	Facilities
<ul style="list-style-type: none"> <li>UNSPECIFIED</li> <li>OWNER, SURFACE</li> <li>STATE, PAVED</li> <li>STATE, UNPAVED</li> <li>COUNTY, PAVED</li> <li>COUNTY, UNPAVED</li> </ul>	<ul style="list-style-type: none"> <li>PRIVATE, PAVED</li> <li>PRIVATE, UNPAVED</li> <li>MILITARY, PAVED</li> <li>MILITARY, UNPAVED</li> <li>MUNICIPAL, PAVED</li> <li>MUNICIPAL, UNPAVED</li> <li>County Boundary</li> </ul>	<ul style="list-style-type: none"> <li>City of Beaufort</li> <li>City of Hardeeville</li> <li>Town of Bluffton</li> <li>Town of Hilton Head</li> <li>Town of Port Royal</li> <li>Town of Yemassee</li> </ul>	<ul style="list-style-type: none"> <li>Bluff</li> <li>Boat Landing</li> <li>Public Access</li> <li>Pier</li> <li>Hospitals</li> <li>Fire Stations</li> <li>Police Stations</li> <li>EMS Stations</li> <li>Elementary Schools</li> <li>Middle Schools</li> <li>High Schools</li> <li>Airport</li> </ul>

**30**

0 310 620 1,240 1,860 2,480 Feet

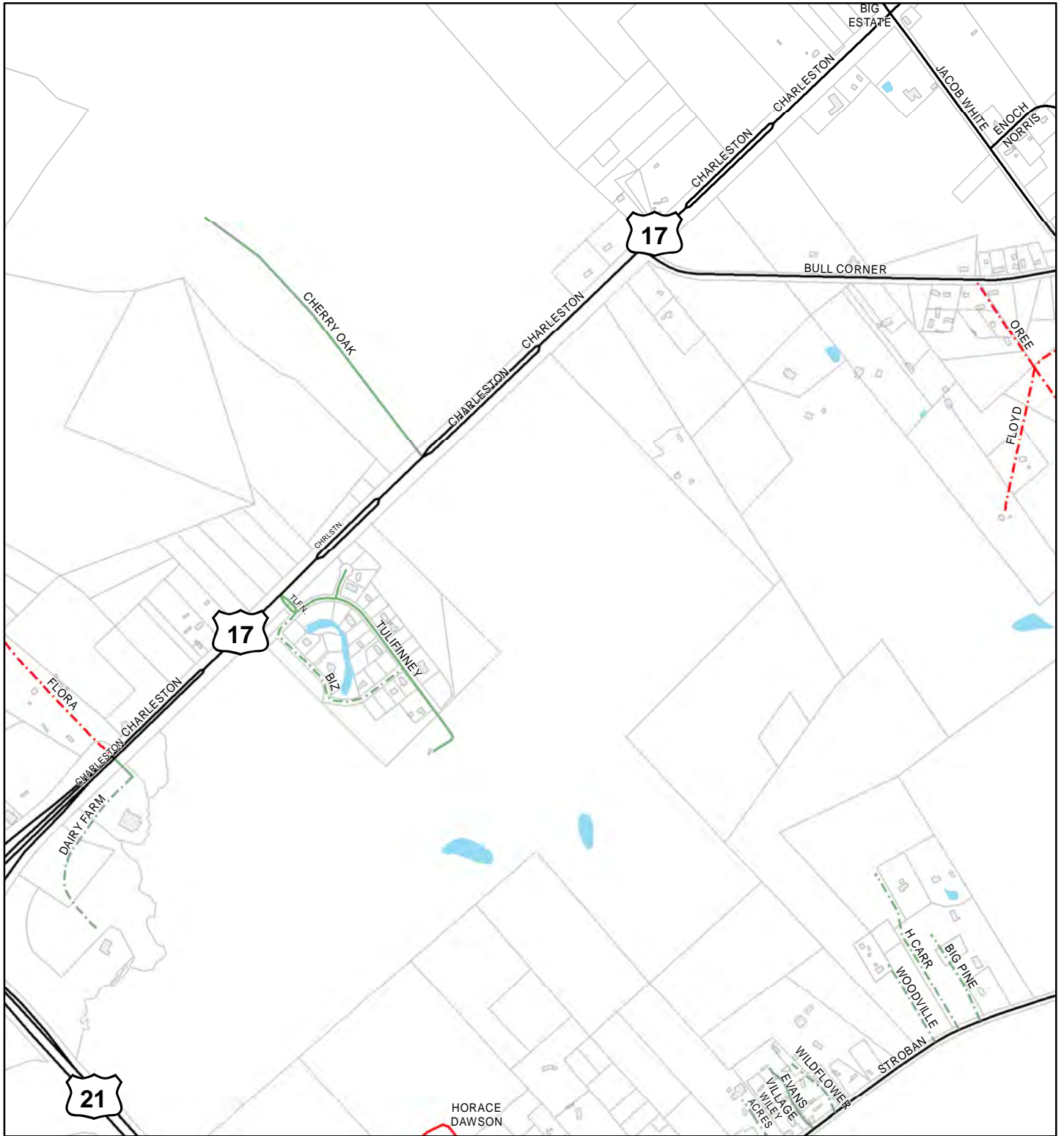


Roads	Owner, Surface	Municipalities	AccessType	Facilities
— UNSPECIFIED	— PRIVATE, PAVED	City of Beaufort	<b>B</b> Bluff	<b>H</b> Hospitals
— STATE, PAVED	— PRIVATE, UNPAVED	City of Hardeeville	Boat Landing	Fire Stations
- - - STATE, UNPAVED	— MILITARY, PAVED	Town of Bluffton	Public Access	Police Stations
— COUNTY, PAVED	- - - MILITARY, UNPAVED	Town of Hilton Head	<b>P</b> Pier	EMS Stations
- - - COUNTY, UNPAVED	— MUNICIPAL, PAVED	Town of Port Royal		Elementary Schools
	- - - MUNICIPAL, UNPAVED	Town of Yemassee		Middle Schools
	County Boundary			High Schools
				Airport

0 310 620 1,240 1,860 2,480 Feet

31





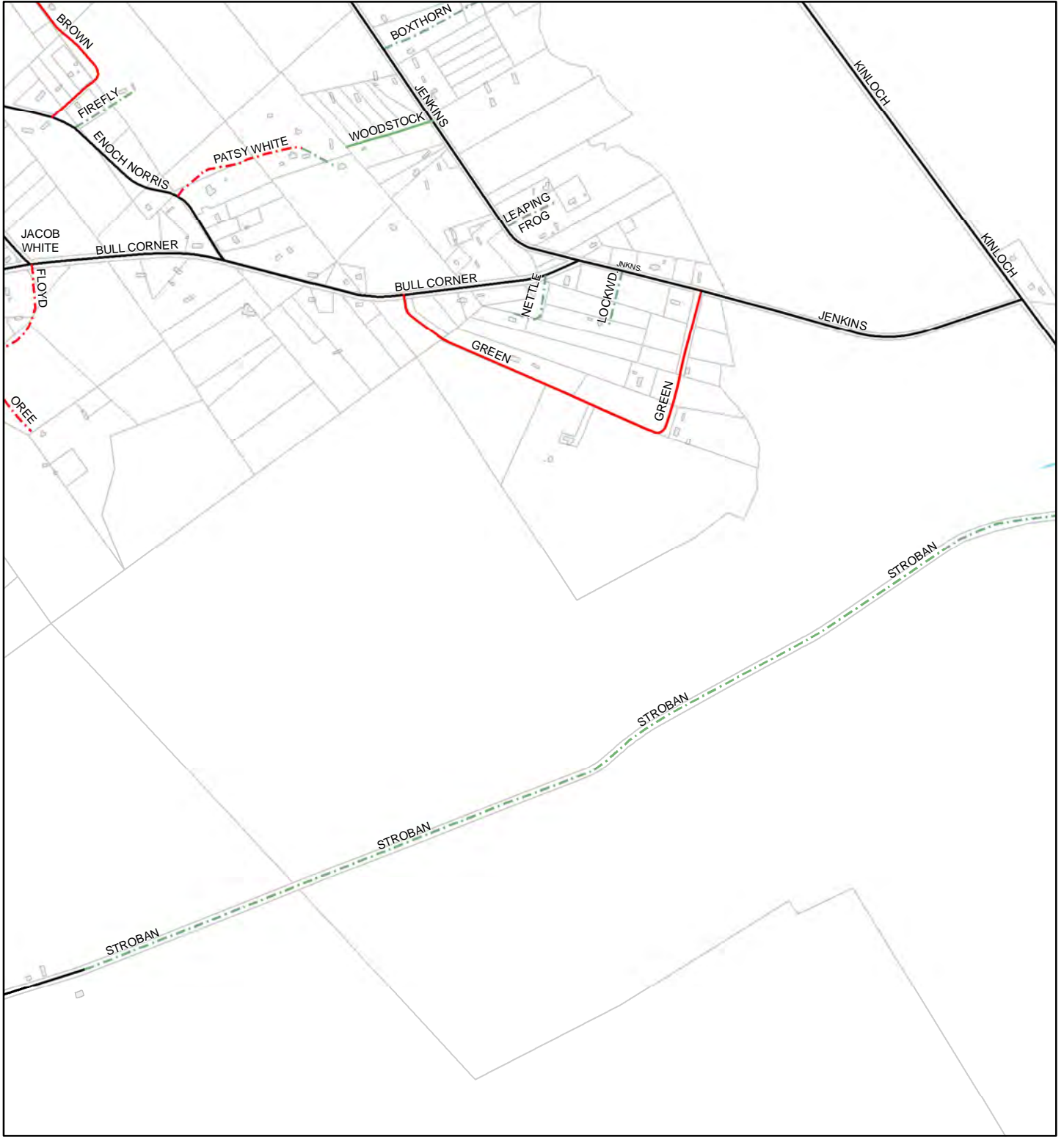
See Page 31

See Page 33

Roads		Municipalities		Access Type		Facilities	
— UNSPECIFIED	— PRIVATE, PAVED	City of Beaufort	Bluff	Hospitals	Elementary Schools		
<b>Owner, Surface</b>	- - - PRIVATE, UNPAVED	City of Hardeeville	Boat Landing	Fire Stations	Middle Schools		
— STATE, PAVED	— MILITARY, PAVED	Town of Bluffton	Public Access	Police Stations	High Schools		
- - - STATE, UNPAVED	- - - MILITARY, UNPAVED	Town of Hilton Head	Pier	EMS Stations	Airport		
— COUNTY, PAVED	— MUNICIPAL, PAVED	Town of Port Royal					
- - - COUNTY, UNPAVED	- - - MUNICIPAL, UNPAVED	Town of Yemassee					
County Boundary							

**32**

0 310 620 1,240 1,860 2,480 Feet



See Page 32

See Page 34

Roads	Municipalities	Access Type	Facilities
<ul style="list-style-type: none"> <li>UNSPECIFIED</li> <li><b>Owner, Surface</b></li> <li>STATE, PAVED</li> <li>STATE, UNPAVED</li> <li>COUNTY, PAVED</li> <li>COUNTY, UNPAVED</li> </ul>	<ul style="list-style-type: none"> <li>PRIVATE, PAVED</li> <li>PRIVATE, UNPAVED</li> <li>MILITARY, PAVED</li> <li>MILITARY, UNPAVED</li> <li>MUNICIPAL, PAVED</li> <li>MUNICIPAL, UNPAVED</li> <li>County Boundary</li> </ul>	<ul style="list-style-type: none"> <li>City of Beaufort</li> <li>City of Hardeeville</li> <li>Town of Bluffton</li> <li>Town of Hilton Head</li> <li>Town of Port Royal</li> <li>Town of Yemassee</li> <li>Bluff</li> <li>Boat Landing</li> <li>Public Access</li> <li>Pier</li> </ul>	<ul style="list-style-type: none"> <li>Hospitals</li> <li>Fire Stations</li> <li>Police Stations</li> <li>EMS Stations</li> <li>Elementary Schools</li> <li>Middle Schools</li> <li>High Schools</li> <li>Airport</li> </ul>

0 310 620 1,240 1,860 2,480 Feet



Roads		Municipalities		AccessType		Facilities	
— UNSPECIFIED	— PRIVATE, PAVED	City of Beaufort	Bluff	Hospitals	Elementary Schools		
<b>Owner, Surface</b>	— PRIVATE, UNPAVED	City of Hardeeville	Boat Landing	Fire Stations	Middle Schools		
— STATE, PAVED	— MILITARY, PAVED	Town of Bluffton	Public Access	Police Stations	High Schools		
- - - STATE, UNPAVED	- - - MILITARY, UNPAVED	Town of Hilton Head	Pier	EMS Stations	Airport		
— COUNTY, PAVED	— MUNICIPAL, PAVED	Town of Port Royal					
- - - COUNTY, UNPAVED	- - - MUNICIPAL, UNPAVED	Town of Yemassee					
	County Boundary						

**34**

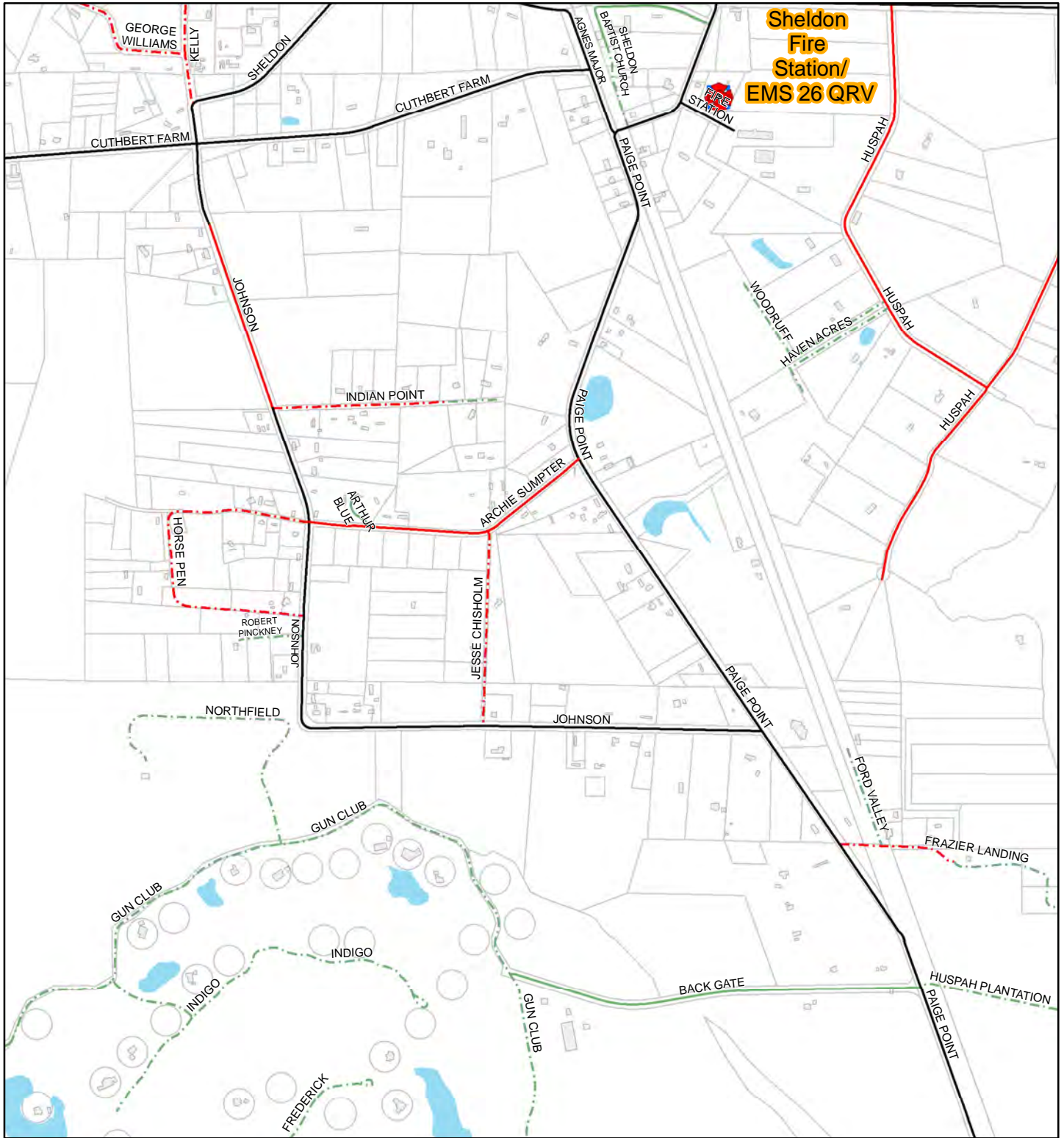
0 310 620 1,240 1,860 2,480 Feet



Roads	Municipalities	Access Type	Facilities
<ul style="list-style-type: none"> <li>UNSPECIFIED</li> <li>OWNER, SURFACE</li> <li>STATE, PAVED</li> <li>STATE, UNPAVED</li> <li>COUNTY, PAVED</li> <li>COUNTY, UNPAVED</li> <li>County Boundary</li> </ul>	<ul style="list-style-type: none"> <li>City of Beaufort</li> <li>City of Hardeeville</li> <li>Town of Bluffton</li> <li>Town of Hilton Head</li> <li>Town of Port Royal</li> <li>Town of Yemassee</li> </ul>	<ul style="list-style-type: none"> <li>Bluff</li> <li>Boat Landing</li> <li>Public Access</li> <li>Pier</li> </ul>	<ul style="list-style-type: none"> <li>Hospitals</li> <li>Fire Stations</li> <li>Police Stations</li> <li>EMS Stations</li> <li>Elementary Schools</li> <li>Middle Schools</li> <li>High Schools</li> <li>Airport</li> </ul>

0 310 620 1,240 1,860 2,480 Feet





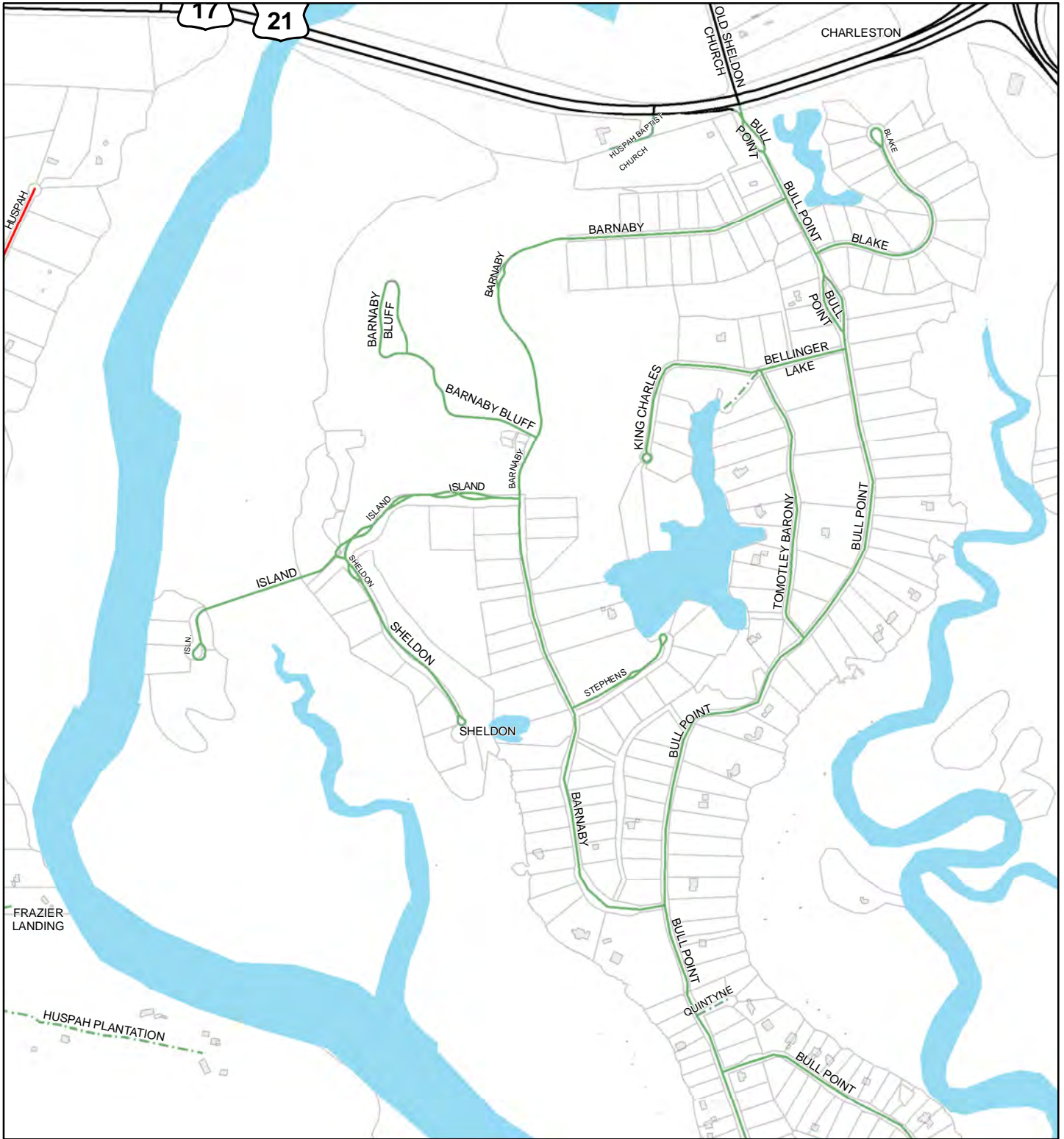
See Page 35

See Page 37

Roads	Municipalities	AccessType	Facilities
<ul style="list-style-type: none"> <li>UNSPECIFIED</li> <li>OWNER, SURFACE</li> <li>STATE, PAVED</li> <li>STATE, UNPAVED</li> <li>COUNTY, PAVED</li> <li>COUNTY, UNPAVED</li> </ul>	<ul style="list-style-type: none"> <li>PRIVATE, PAVED</li> <li>PRIVATE, UNPAVED</li> <li>MILITARY, PAVED</li> <li>MILITARY, UNPAVED</li> <li>MUNICIPAL, PAVED</li> <li>MUNICIPAL, UNPAVED</li> <li>County Boundary</li> </ul>	<ul style="list-style-type: none"> <li>City of Beaufort</li> <li>City of Hardeeville</li> <li>Town of Bluffton</li> <li>Town of Hilton Head</li> <li>Town of Port Royal</li> <li>Town of Yemassee</li> </ul>	<ul style="list-style-type: none"> <li>Bluff</li> <li>Boat Landing</li> <li>Public Access</li> <li>Pier</li> <li>Hospitals</li> <li>Fire Stations</li> <li>Police Stations</li> <li>EMS Stations</li> <li>Elementary Schools</li> <li>Middle Schools</li> <li>High Schools</li> <li>Airport</li> </ul>

**36**

0 310 620 1,240 1,860 2,480 Feet



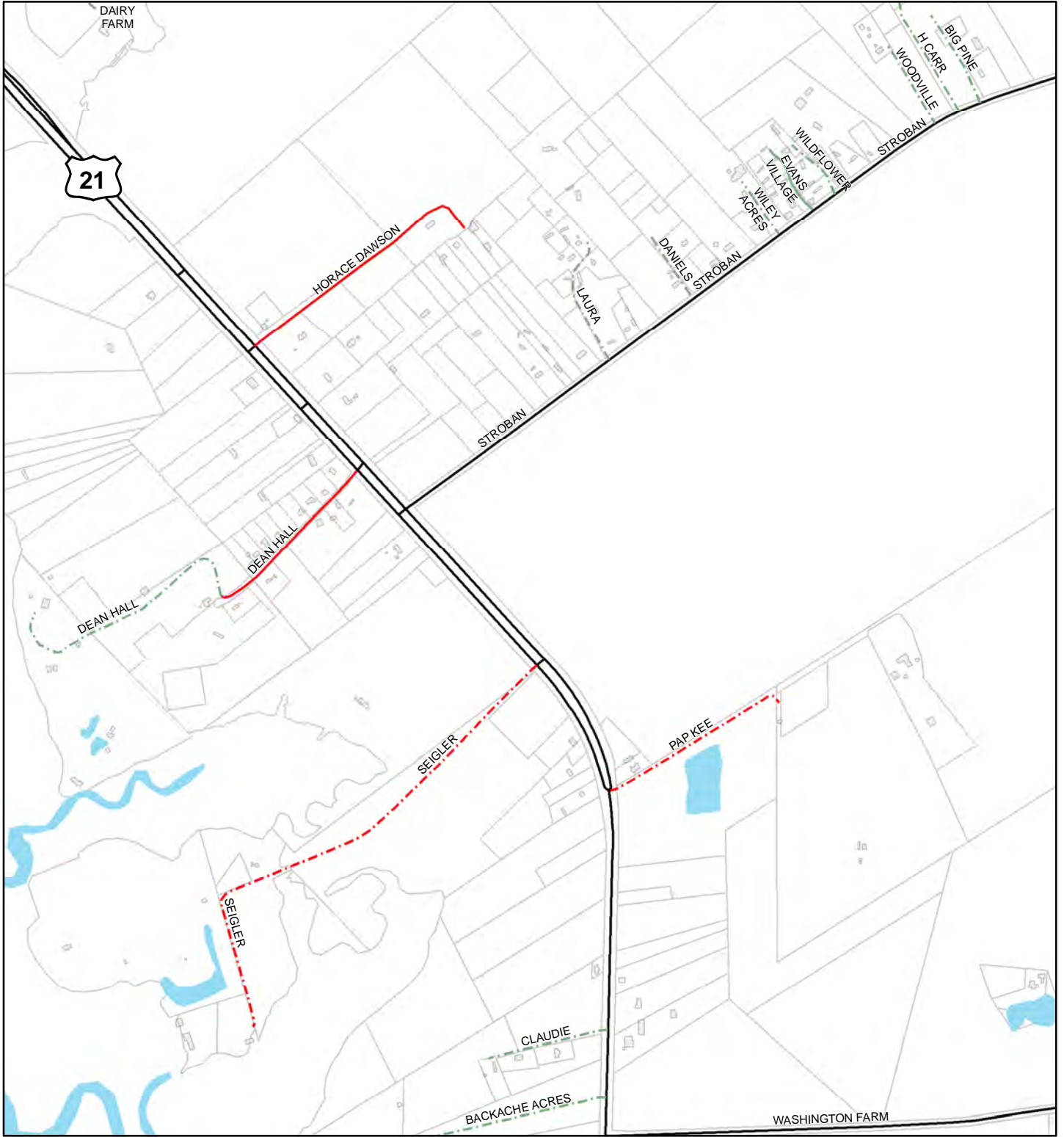
See Page 36

See Page 38

Roads	Municipalities	AccessType	Facilities
<ul style="list-style-type: none"> <li>UNSPECIFIED</li> <li>OWNER, SURFACE</li> <li>STATE, PAVED</li> <li>STATE, UNPAVED</li> <li>COUNTY, PAVED</li> <li>COUNTY, UNPAVED</li> </ul>	<ul style="list-style-type: none"> <li>PRIVATE, PAVED</li> <li>PRIVATE, UNPAVED</li> <li>MILITARY, PAVED</li> <li>MILITARY, UNPAVED</li> <li>MUNICIPAL, PAVED</li> <li>MUNICIPAL, UNPAVED</li> <li>County Boundary</li> </ul>	<ul style="list-style-type: none"> <li>City of Beaufort</li> <li>City of Hardeeville</li> <li>Town of Bluffton</li> <li>Town of Hilton Head</li> <li>Town of Port Royal</li> <li>Town of Yemassee</li> </ul>	<ul style="list-style-type: none"> <li>Bluff</li> <li>Boat Landing</li> <li>Public Access</li> <li>Pier</li> <li>Hospitals</li> <li>Fire Stations</li> <li>Police Stations</li> <li>EMS Stations</li> <li>Elementary Schools</li> <li>Middle Schools</li> <li>High Schools</li> <li>Airport</li> </ul>

0 310 620 1,240 1,860 2,480 Feet





See Page 37

See Page 39

Roads		Municipalities		Access Type		Facilities	
— UNSPECIFIED	— PRIVATE, PAVED	City of Beaufort	Bluff	Hospitals	Elementary Schools		
<b>Owner, Surface</b>	- - - PRIVATE, UNPAVED	City of Hardeeville	Boat Landing	Fire Stations	Middle Schools		
— STATE, PAVED	— MILITARY, PAVED	Town of Bluffton	Public Access	Police Stations	High Schools		
- - - STATE, UNPAVED	- - - MILITARY, UNPAVED	Town of Hilton Head	Pier	EMS Stations	Airport		
— COUNTY, PAVED	— MUNICIPAL, PAVED	Town of Port Royal					
- - - COUNTY, UNPAVED	- - - MUNICIPAL, UNPAVED	Town of Yemassee					
	County Boundary						

38

0 310 620 1,240 1,860 2,480 Feet





Roads		Municipalities		AccessType		Facilities	
UNSPECIFIED	PRIVATE, PAVED	City of Beaufort	Bluff	Hospitals	Fire Stations	Elementary Schools	Middle Schools
<b>Owner, Surface</b>	PRIVATE, UNPAVED	City of Hardeeville	Boat Landing	Fire Stations	Middle Schools	High Schools	Airport
STATE, PAVED	MILITARY, PAVED	Town of Bluffton	Public Access	Police Stations	EMS Stations		
STATE, UNPAVED	MILITARY, UNPAVED	Town of Hilton Head	Pier				
COUNTY, PAVED	MUNICIPAL, PAVED	Town of Port Royal					
COUNTY, UNPAVED	MUNICIPAL, UNPAVED	Town of Yemassee					
	County Boundary						

0 310 620 1,240 1,860 2,480 Feet


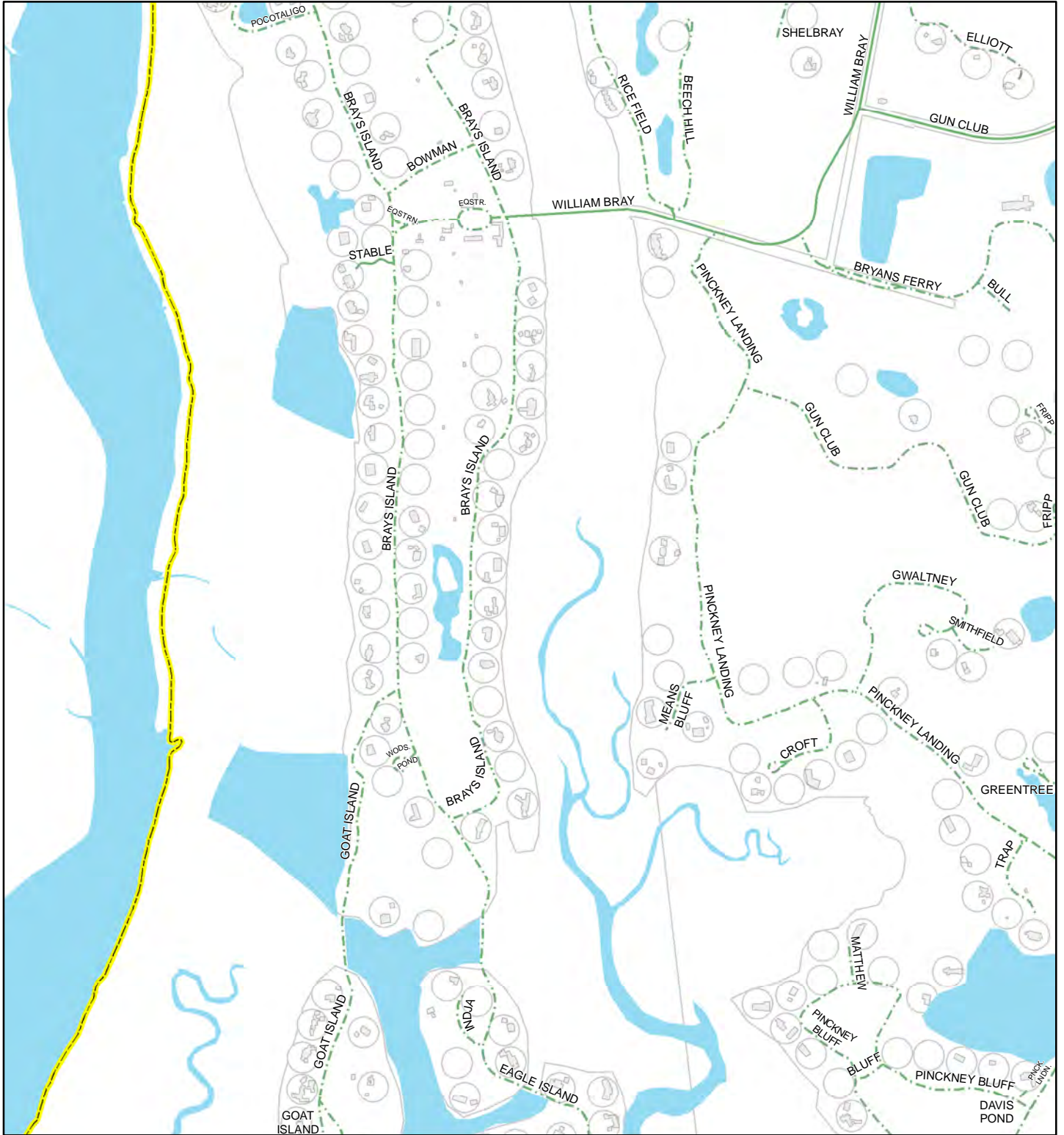
39

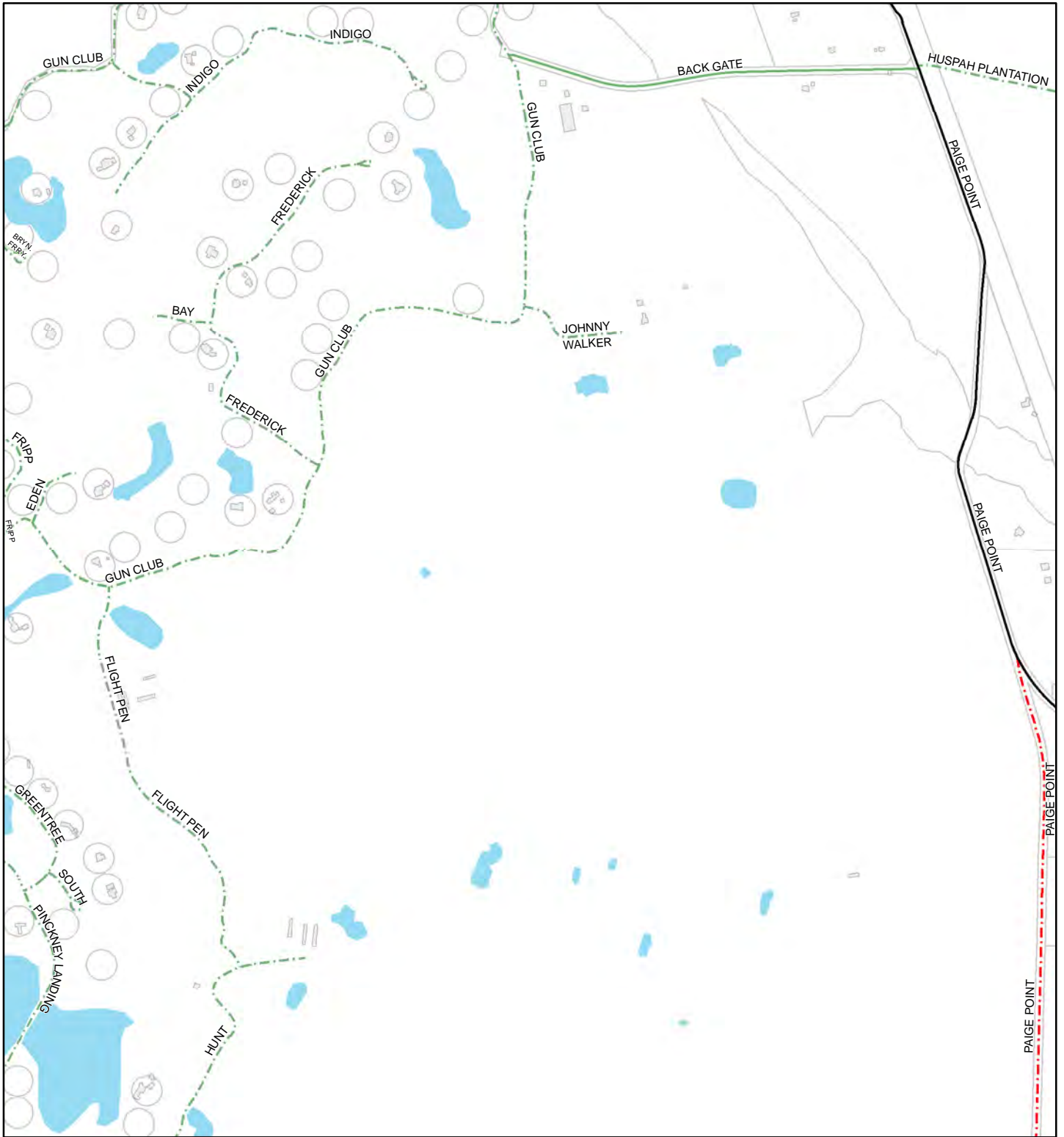


Roads		Municipalities		AccessType		Facilities	
— UNSPECIFIED	— PRIVATE, PAVED	City of Beaufort	Bluff	Hospitals	Elementary Schools		
<b>Owner, Surface</b>	— PRIVATE, UNPAVED	City of Hardeeville	Boat Landing	Fire Stations	Middle Schools		
— STATE, PAVED	— MILITARY, PAVED	Town of Bluffton	Public Access	Police Stations	High Schools		
- - - STATE, UNPAVED	- - - MILITARY, UNPAVED	Town of Hilton Head	Pier	EMS Stations	Airport		
— COUNTY, PAVED	— MUNICIPAL, PAVED	Town of Port Royal					
- - - COUNTY, UNPAVED	- - - MUNICIPAL, UNPAVED	Town of Yemassee					
	County Boundary						

**40**

0 310 620 1,240 1,860 2,480 Feet





See Page 41

See Page 43

Roads	Municipalities	Access Type	Facilities
<ul style="list-style-type: none"> <li>UNSPECIFIED</li> <li>OWNER, SURFACE</li> <li>STATE, PAVED</li> <li>STATE, UNPAVED</li> <li>COUNTY, PAVED</li> <li>COUNTY, UNPAVED</li> </ul>	<ul style="list-style-type: none"> <li>City of Beaufort</li> <li>City of Hardeeville</li> <li>Town of Bluffton</li> <li>Town of Hilton Head</li> <li>Town of Port Royal</li> <li>Town of Yemassee</li> </ul>	<ul style="list-style-type: none"> <li>Bluff</li> <li>Boat Landing</li> <li>Public Access</li> <li>Pier</li> </ul>	<ul style="list-style-type: none"> <li>Hospitals</li> <li>Fire Stations</li> <li>Police Stations</li> <li>EMS Stations</li> <li>Elementary Schools</li> <li>Middle Schools</li> <li>High Schools</li> <li>Airport</li> </ul>
<ul style="list-style-type: none"> <li>PRIVATE, PAVED</li> <li>PRIVATE, UNPAVED</li> <li>MILITARY, PAVED</li> <li>MILITARY, UNPAVED</li> <li>MUNICIPAL, PAVED</li> <li>MUNICIPAL, UNPAVED</li> <li>County Boundary</li> </ul>			

42

0 310 620 1,240 1,860 2,480 Feet



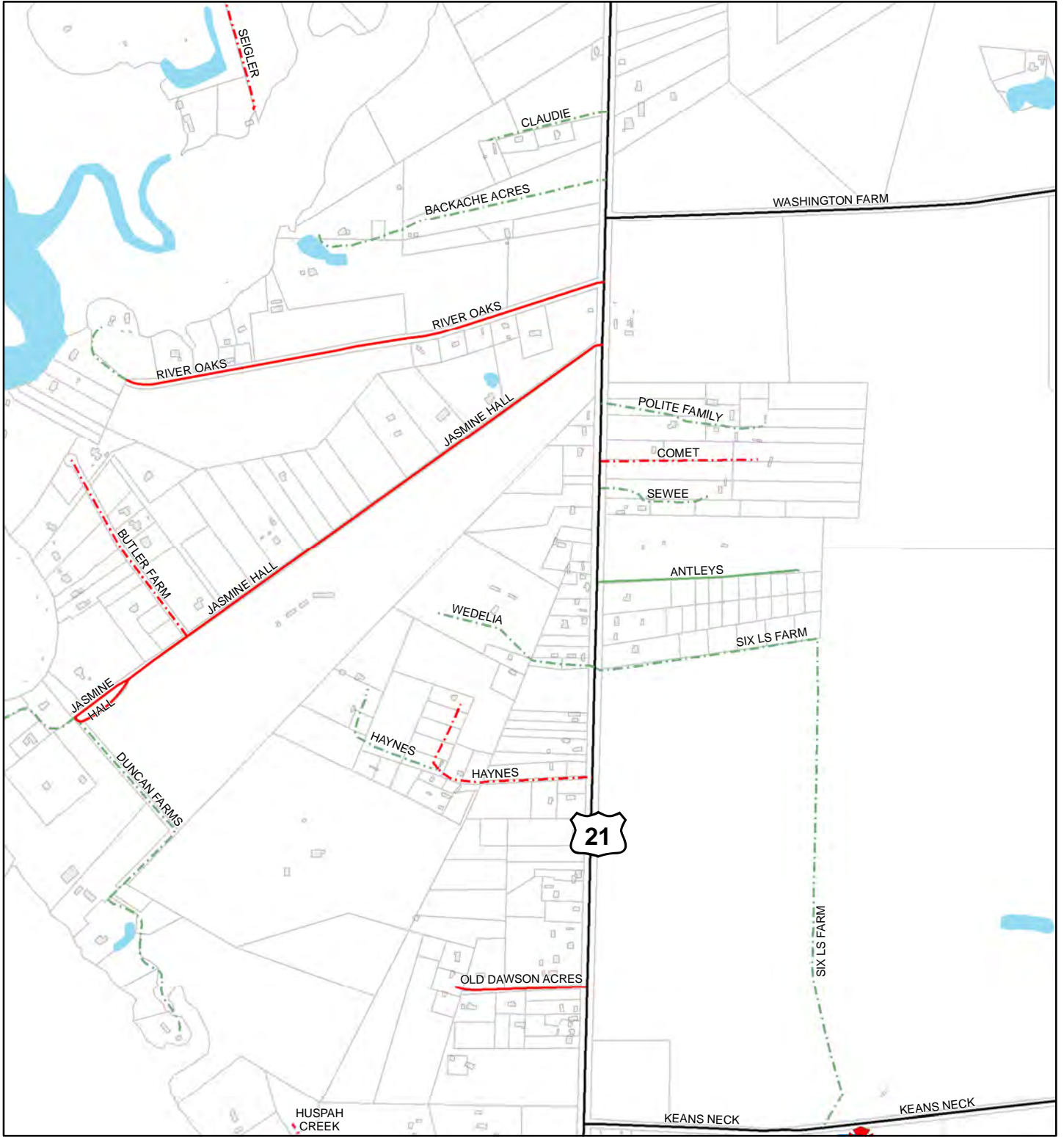


See Page 42

See Page 44

Roads	Municipalities	AccessType	Facilities
<ul style="list-style-type: none"> <li>UNSPECIFIED</li> <li>OWNER, SURFACE</li> <li>STATE, PAVED</li> <li>STATE, UNPAVED</li> <li>COUNTY, PAVED</li> <li>COUNTY, UNPAVED</li> </ul>	<ul style="list-style-type: none"> <li>City of Beaufort</li> <li>City of Hardeeville</li> <li>Town of Bluffton</li> <li>Town of Hilton Head</li> <li>Town of Port Royal</li> <li>Town of Yemassee</li> </ul>	<ul style="list-style-type: none"> <li>Bluff</li> <li>Boat Landing</li> <li>Public Access</li> <li>Pier</li> </ul>	<ul style="list-style-type: none"> <li>Hospitals</li> <li>Fire Stations</li> <li>Police Stations</li> <li>EMS Stations</li> <li>Elementary Schools</li> <li>Middle Schools</li> <li>High Schools</li> <li>Airport</li> </ul>
<ul style="list-style-type: none"> <li>PRIVATE, PAVED</li> <li>PRIVATE, UNPAVED</li> <li>MILITARY, PAVED</li> <li>MILITARY, UNPAVED</li> <li>MUNICIPAL, PAVED</li> <li>MUNICIPAL, UNPAVED</li> <li>County Boundary</li> </ul>			

0 310 620 1,240 1,860 2,480 Feet



See Page 43


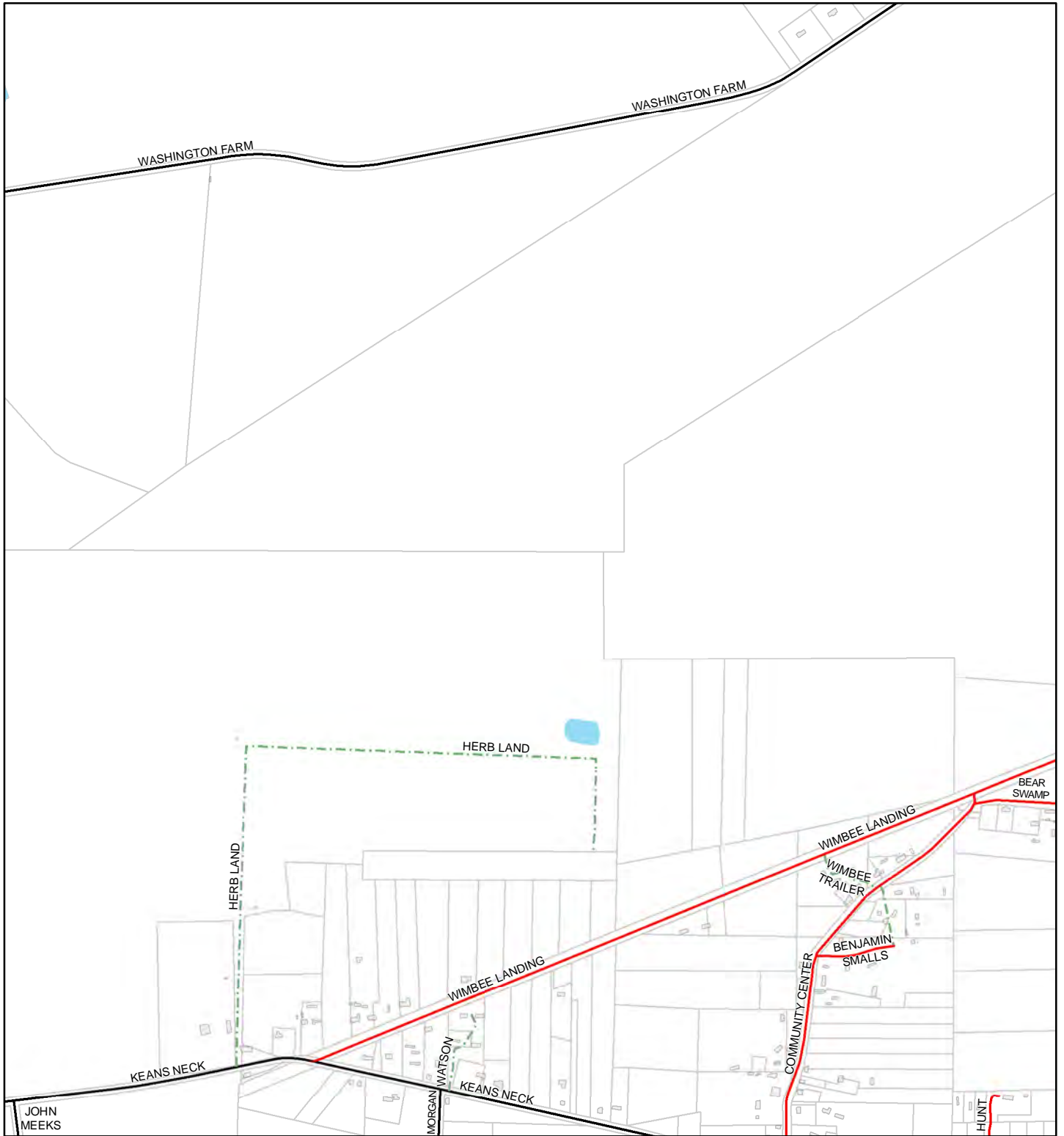
See Page 45


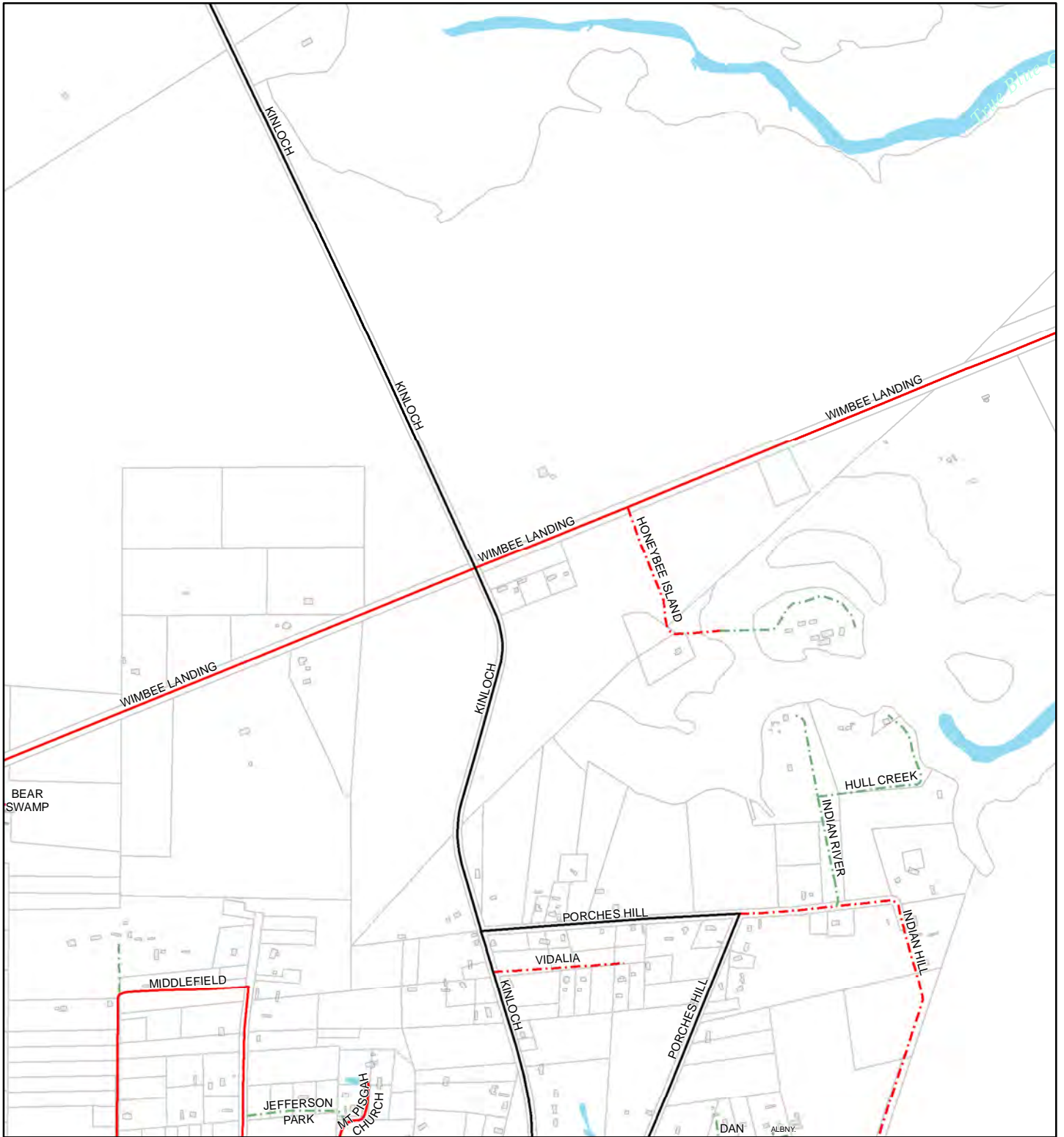
Roads	Municipalities	AccessType	Facilities
<ul style="list-style-type: none"> <li>UNSPECIFIED</li> <li>OWNER, SURFACE</li> <li>STATE, PAVED</li> <li>STATE, UNPAVED</li> <li>COUNTY, PAVED</li> <li>COUNTY, UNPAVED</li> </ul>	<ul style="list-style-type: none"> <li>PRIVATE, PAVED</li> <li>PRIVATE, UNPAVED</li> <li>MILITARY, PAVED</li> <li>MILITARY, UNPAVED</li> <li>MUNICIPAL, PAVED</li> <li>MUNICIPAL, UNPAVED</li> <li>County Boundary</li> <li>City of Beaufort</li> <li>City of Hardeeville</li> <li>Town of Bluffton</li> <li>Town of Hilton Head</li> <li>Town of Port Royal</li> <li>Town of Yemassee</li> </ul>	<ul style="list-style-type: none"> <li>Bluff</li> <li>Boat Landing</li> <li>Public Access</li> <li>Pier</li> </ul>	<ul style="list-style-type: none"> <li>Hospitals</li> <li>Fire Stations</li> <li>Police Stations</li> <li>EMS Stations</li> <li>Elementary Schools</li> <li>Middle Schools</li> <li>High Schools</li> <li>Airport</li> </ul>

**44**

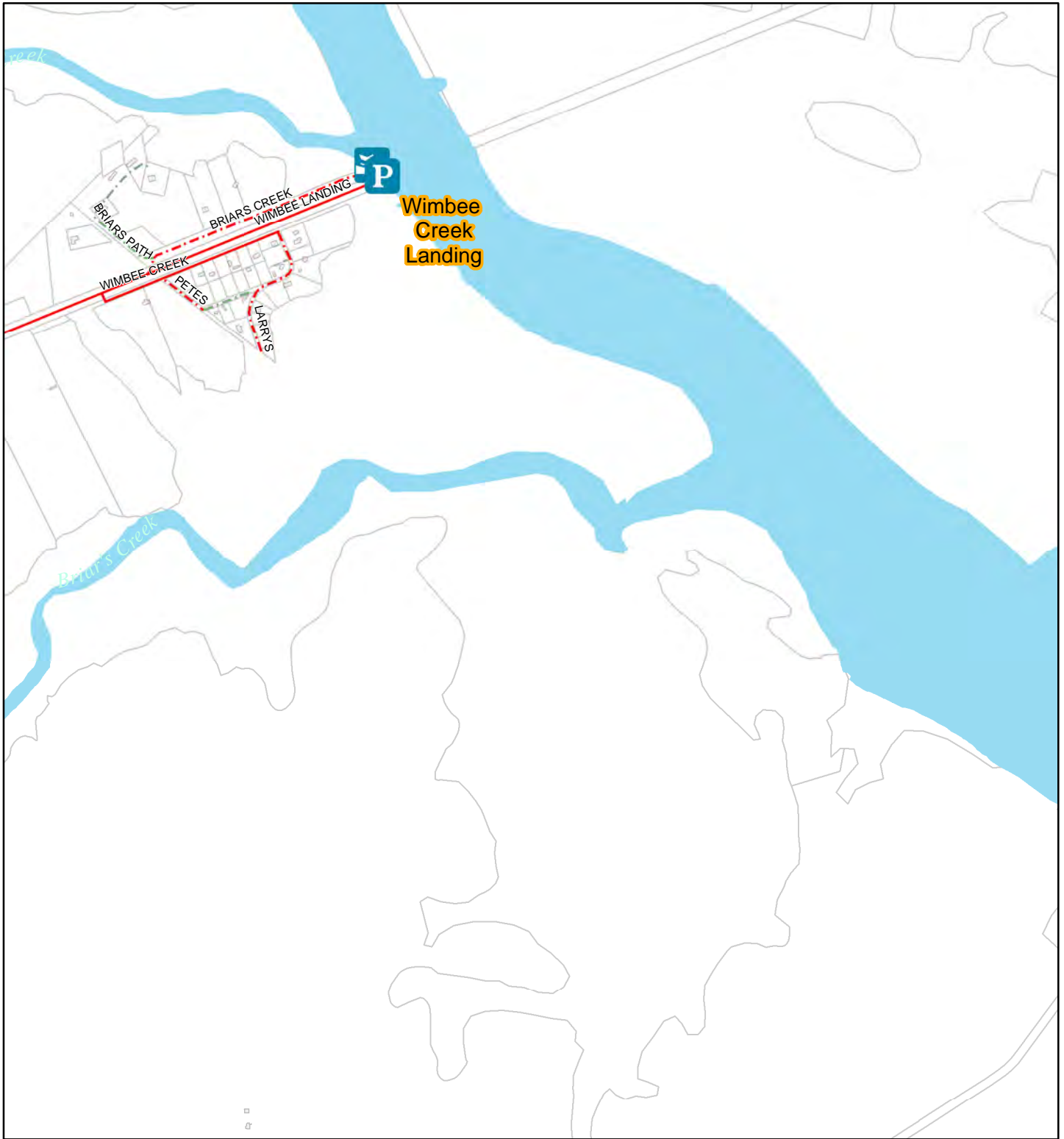
0 310 620 1,240 1,860 2,480 Feet






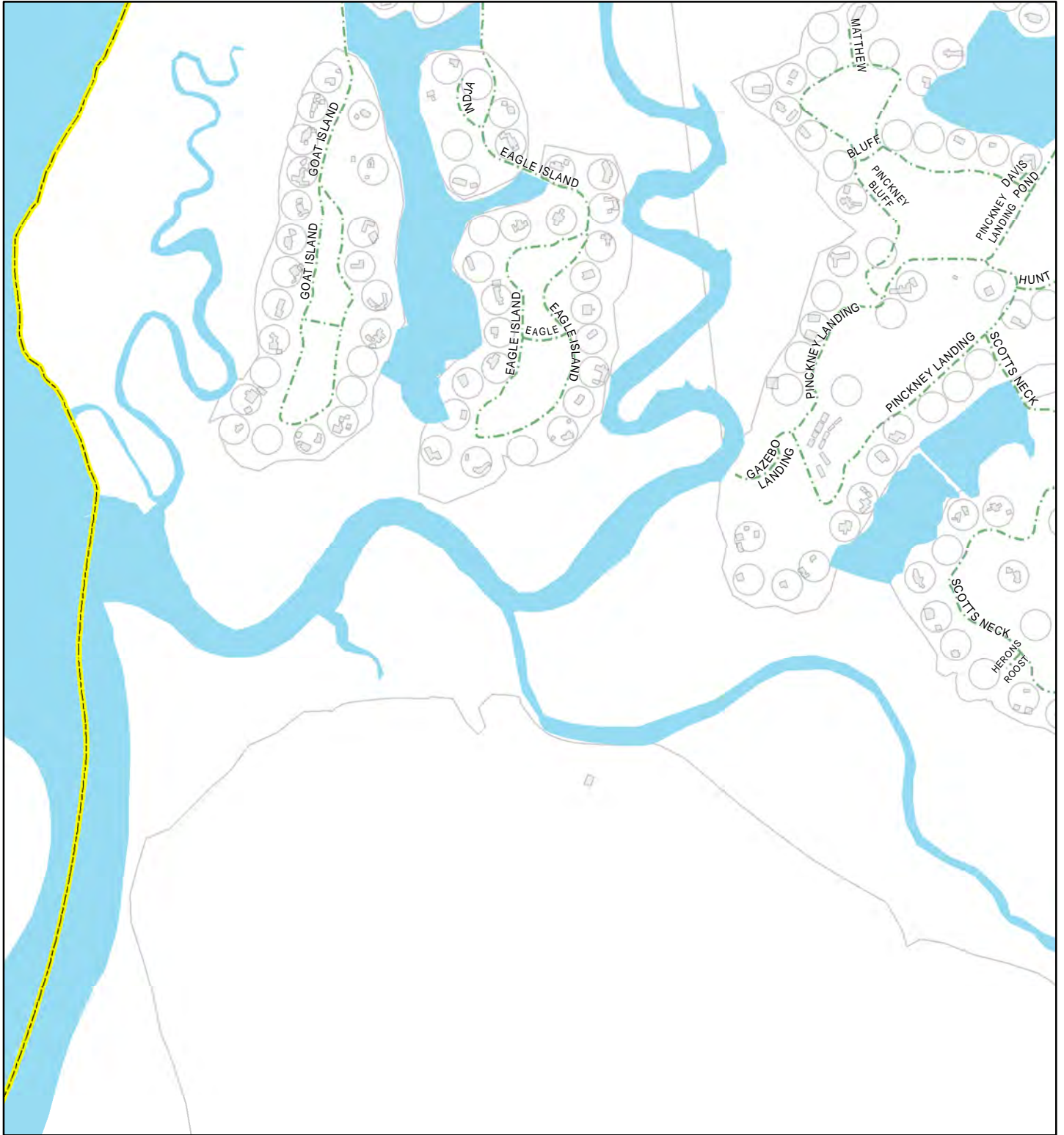


See Page 46



See Page 54





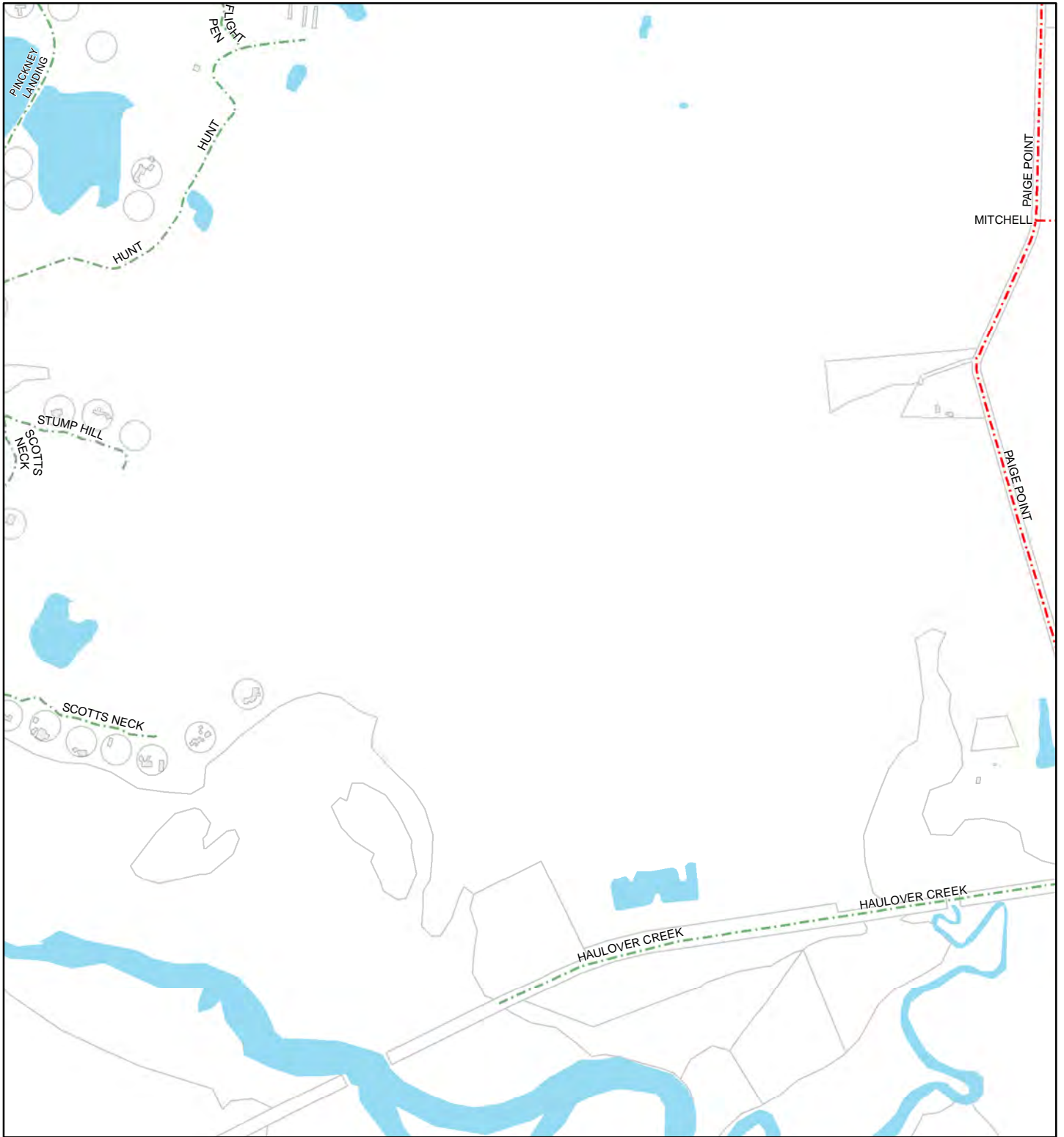
Roads	Municipalities	AccessType	Facilities
<ul style="list-style-type: none"> <li>UNSPECIFIED</li> <li>STATE, PAVED</li> <li>STATE, UNPAVED</li> <li>COUNTY, PAVED</li> <li>COUNTY, UNPAVED</li> </ul>	<ul style="list-style-type: none"> <li>City of Beaufort</li> <li>City of Hardeeville</li> <li>Town of Bluffton</li> <li>Town of Hilton Head</li> <li>Town of Port Royal</li> <li>Town of Yemassee</li> </ul>	<ul style="list-style-type: none"> <li>Bluff</li> <li>Boat Landing</li> <li>Public Access</li> <li>Pier</li> </ul>	<ul style="list-style-type: none"> <li>Hospitals</li> <li>Fire Stations</li> <li>Police Stations</li> <li>EMS Stations</li> <li>Elementary Schools</li> <li>Middle Schools</li> <li>High Schools</li> <li>Airport</li> </ul>
<b>Owner, Surface</b> <ul style="list-style-type: none"> <li>PRIVATE, PAVED</li> <li>PRIVATE, UNPAVED</li> <li>MILITARY, PAVED</li> <li>MILITARY, UNPAVED</li> <li>MUNICIPAL, PAVED</li> <li>MUNICIPAL, UNPAVED</li> <li>County Boundary</li> </ul>			

**48**

0 310 620 1,240 1,860 2,480 Feet




See Page 48



See Page 50

Roads	Municipalities	AccessType	Facilities
<ul style="list-style-type: none"> <li>UNSPECIFIED</li> <li>OWNER, SURFACE</li> <li>STATE, PAVED</li> <li>STATE, UNPAVED</li> <li>COUNTY, PAVED</li> <li>COUNTY, UNPAVED</li> </ul>	<ul style="list-style-type: none"> <li>City of Beaufort</li> <li>City of Hardeeville</li> <li>Town of Bluffton</li> <li>Town of Hilton Head</li> <li>Town of Port Royal</li> <li>Town of Yemassee</li> </ul>	<ul style="list-style-type: none"> <li>Bluff</li> <li>Boat Landing</li> <li>Public Access</li> <li>Pier</li> </ul>	<ul style="list-style-type: none"> <li>Hospitals</li> <li>Fire Stations</li> <li>Police Stations</li> <li>EMS Stations</li> <li>Elementary Schools</li> <li>Middle Schools</li> <li>High Schools</li> <li>Airport</li> </ul>
<ul style="list-style-type: none"> <li>PRIVATE, PAVED</li> <li>PRIVATE, UNPAVED</li> <li>MILITARY, PAVED</li> <li>MILITARY, UNPAVED</li> <li>MUNICIPAL, PAVED</li> <li>MUNICIPAL, UNPAVED</li> <li>County Boundary</li> </ul>			

0 310 620 1,240 1,860 2,480 Feet




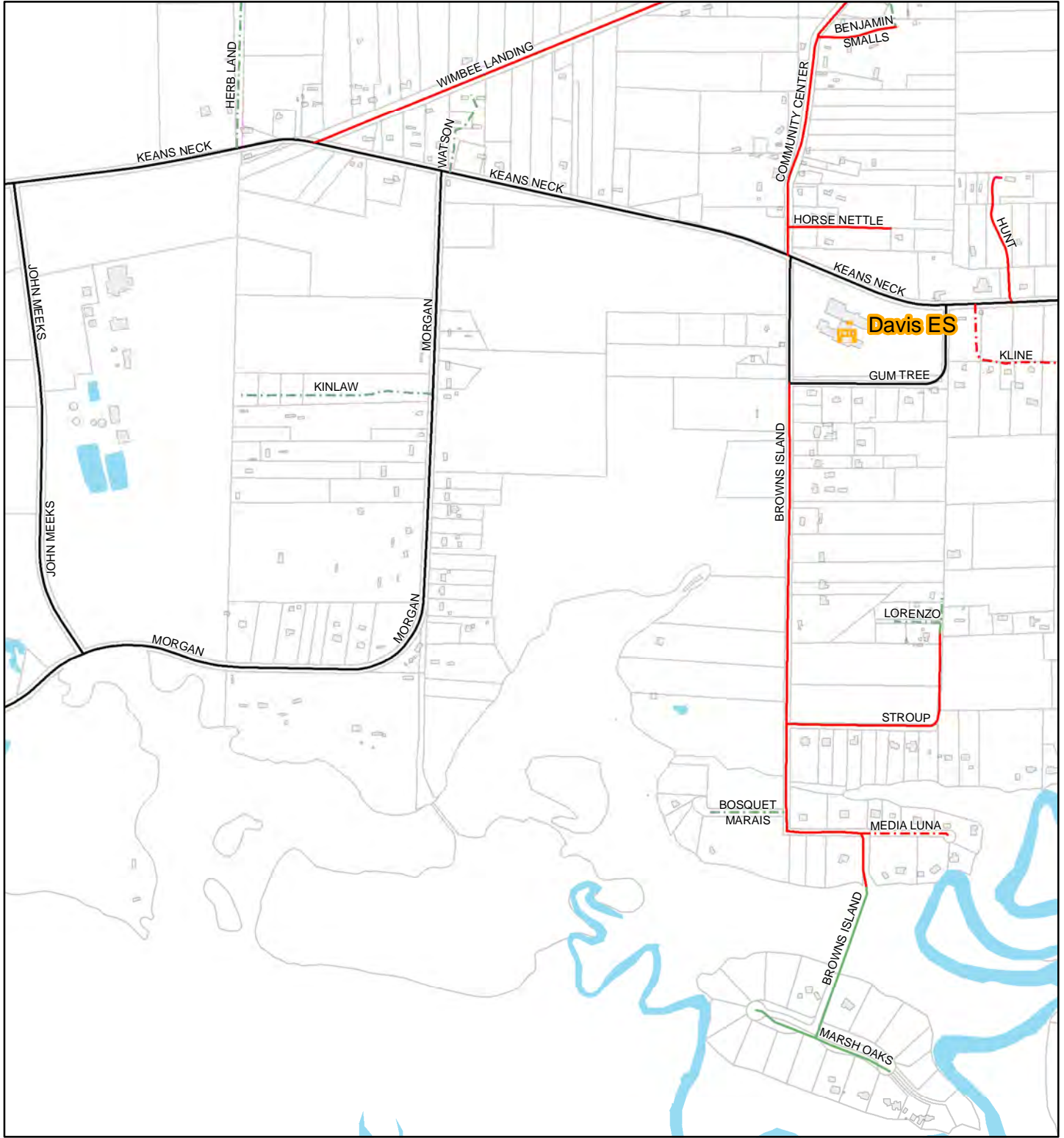




See Page 50

See Page 52





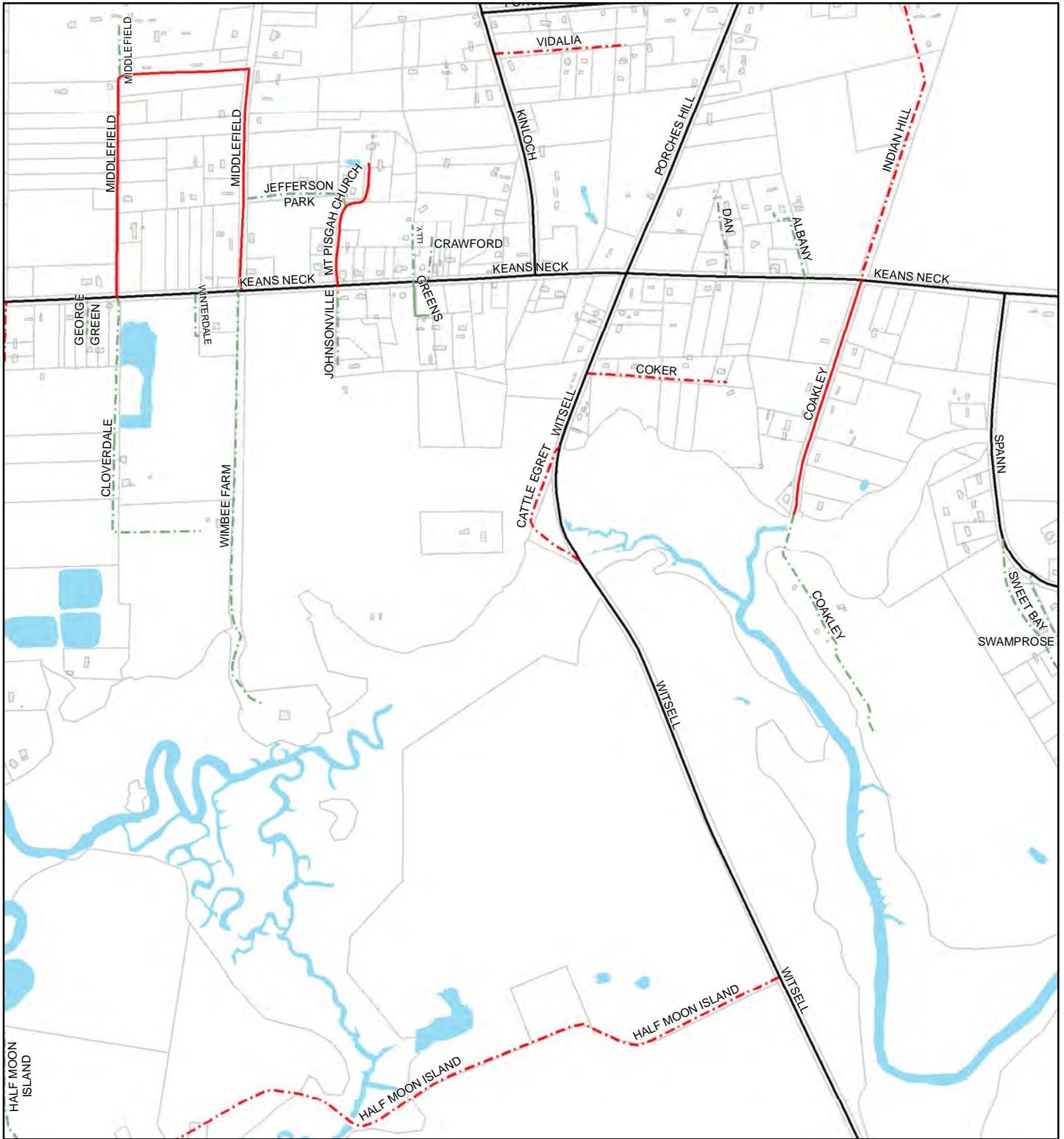
See Page 51

See Page 53

Roads	Municipalities	AccessType	Facilities
<ul style="list-style-type: none"> <li>UNSPECIFIED</li> <li>STATE, PAVED</li> <li>STATE, UNPAVED</li> <li>COUNTY, PAVED</li> <li>COUNTY, UNPAVED</li> </ul>	<ul style="list-style-type: none"> <li>City of Beaufort</li> <li>City of Hardeeville</li> <li>Town of Bluffton</li> <li>Town of Hilton Head</li> <li>Town of Port Royal</li> <li>Town of Yemassee</li> </ul>	<ul style="list-style-type: none"> <li>Bluff</li> <li>Boat Landing</li> <li>Public Access</li> <li>Pier</li> </ul>	<ul style="list-style-type: none"> <li>Hospitals</li> <li>Fire Stations</li> <li>Police Stations</li> <li>EMS Stations</li> <li>Elementary Schools</li> <li>Middle Schools</li> <li>High Schools</li> <li>Airport</li> </ul>
<b>Owner, Surface</b> <ul style="list-style-type: none"> <li>PRIVATE, PAVED</li> <li>PRIVATE, UNPAVED</li> <li>MILITARY, PAVED</li> <li>MILITARY, UNPAVED</li> <li>MUNICIPAL, PAVED</li> <li>MUNICIPAL, UNPAVED</li> <li>County Boundary</li> </ul>			

52

0 310 620 1,240 1,860 2,480 Feet



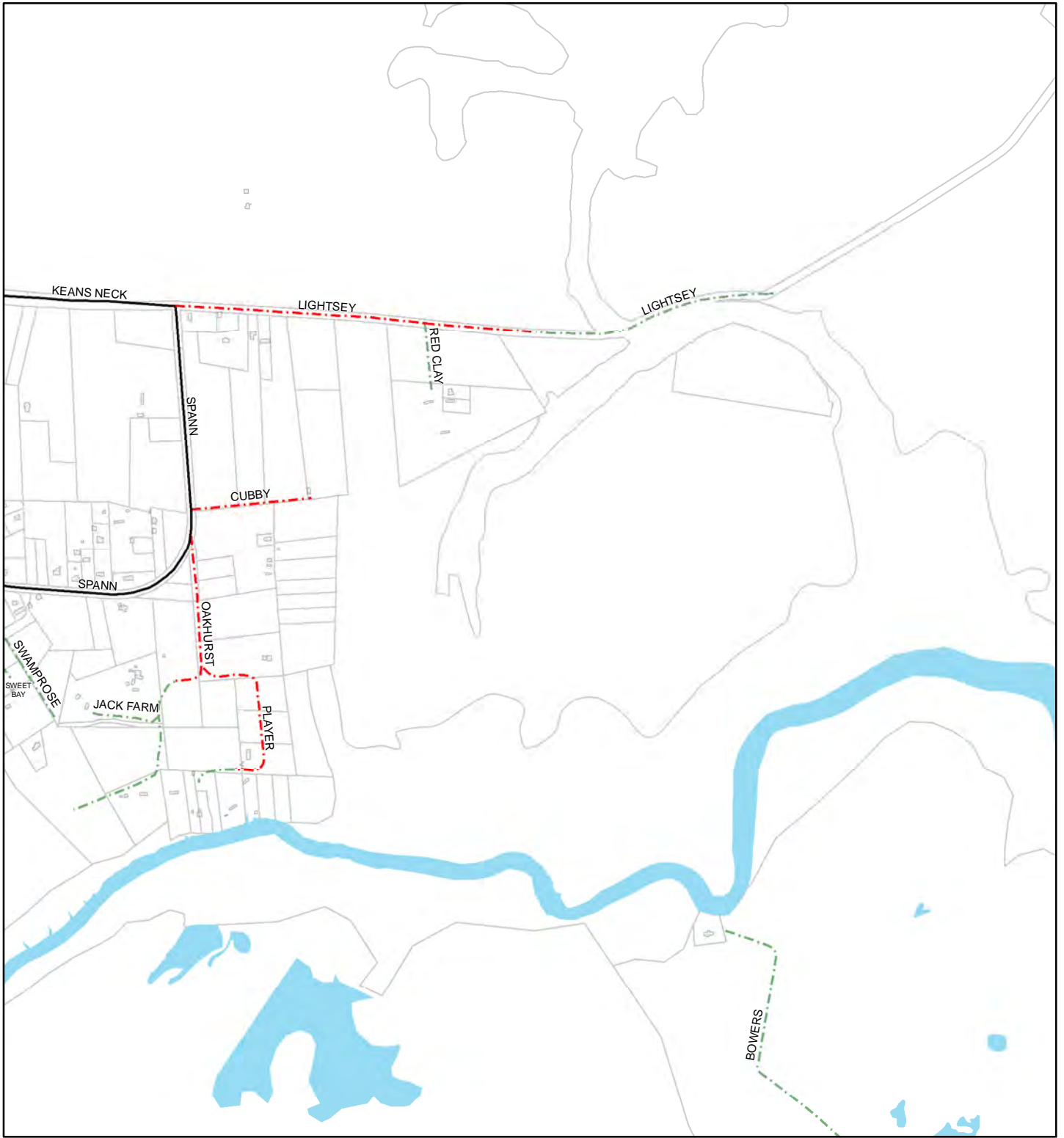
See Page 52

See Page 54

Roads	Municipalities	Access Type	Facilities
<ul style="list-style-type: none"> <li>UNSPECIFIED</li> <li>OWNER, SURFACE</li> <li>STATE, PAVED</li> <li>STATE, UNPAVED</li> <li>COUNTY, PAVED</li> <li>COUNTY, UNPAVED</li> </ul>	<ul style="list-style-type: none"> <li>PRIVATE, PAVED</li> <li>PRIVATE, UNPAVED</li> <li>MILITARY, PAVED</li> <li>MILITARY, UNPAVED</li> <li>MUNICIPAL, PAVED</li> <li>MUNICIPAL, UNPAVED</li> <li>County Boundary</li> </ul>	<ul style="list-style-type: none"> <li>City of Beaufort</li> <li>City of Hardeeville</li> <li>Town of Bluffton</li> <li>Town of Hilton Head</li> <li>Town of Port Royal</li> <li>Town of Yemassee</li> </ul>	<ul style="list-style-type: none"> <li>Bluff</li> <li>Boat Landing</li> <li>Public Access</li> <li>Pier</li> <li>Hospitals</li> <li>Fire Stations</li> <li>Police Stations</li> <li>EMS Stations</li> <li>Elementary Schools</li> <li>Middle Schools</li> <li>High Schools</li> <li>Airport</li> </ul>

0 310 620 1,240 1,860 2,480 Feet


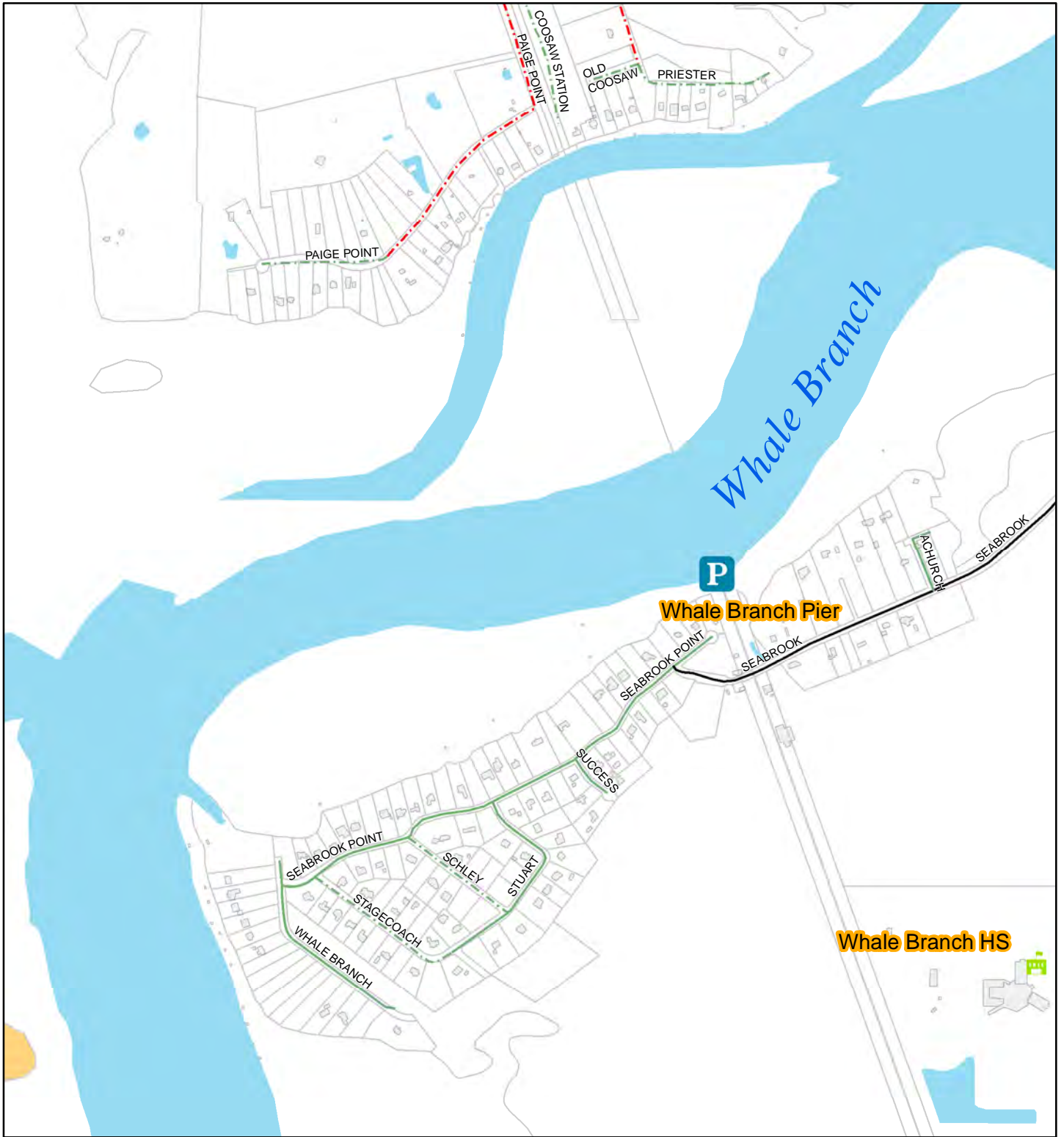


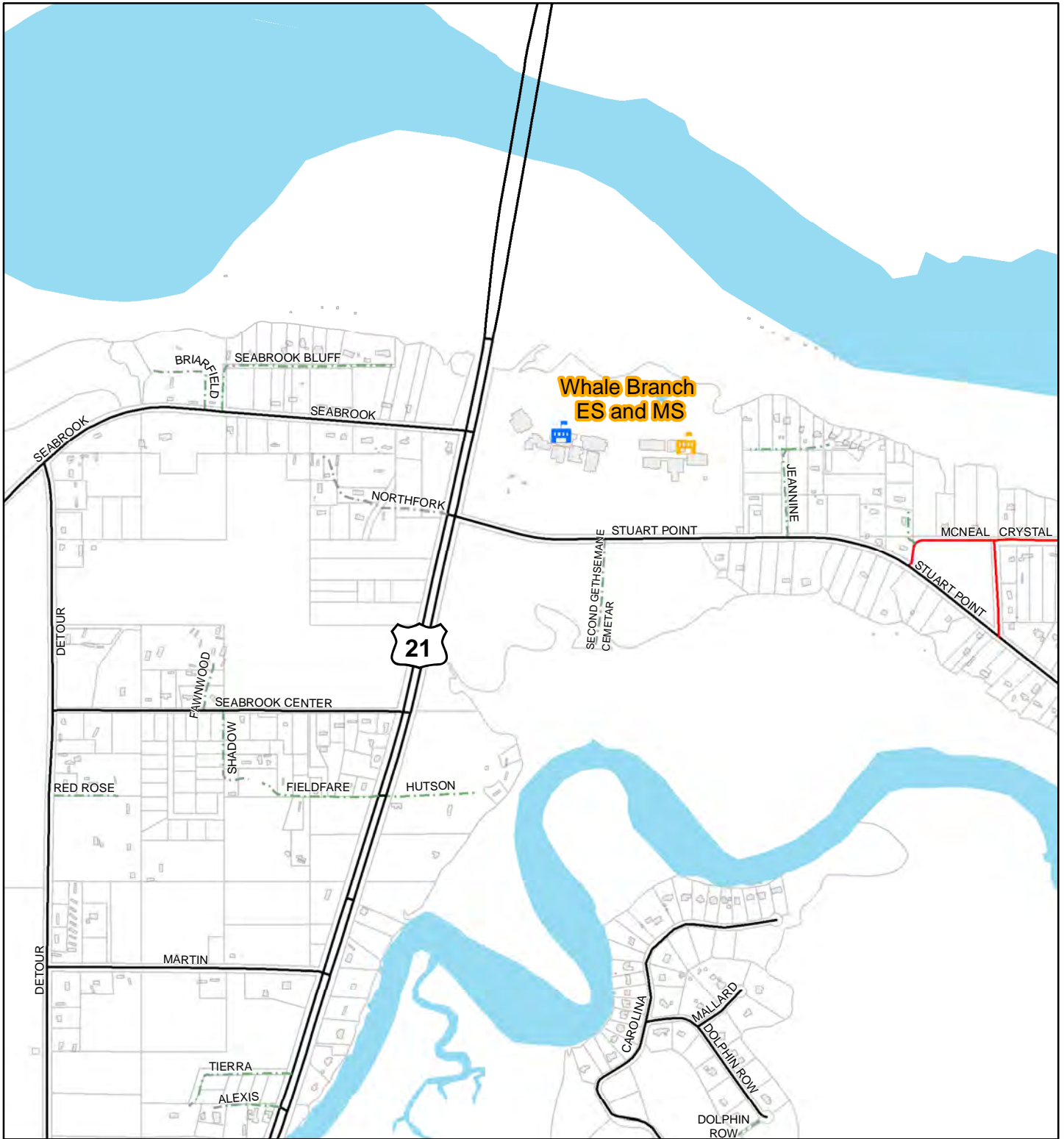


Roads	Municipalities	Access Type	Facilities
<ul style="list-style-type: none"> <li>UNSPECIFIED</li> <li><b>Owner, Surface</b></li> <li>STATE, PAVED</li> <li>STATE, UNPAVED</li> <li>COUNTY, PAVED</li> <li>COUNTY, UNPAVED</li> </ul>	<ul style="list-style-type: none"> <li>City of Beaufort</li> <li>City of Hardeeville</li> <li>Town of Bluffton</li> <li>Town of Hilton Head</li> <li>Town of Port Royal</li> <li>Town of Yemassee</li> </ul>	<ul style="list-style-type: none"> <li>Bluff</li> <li>Boat Landing</li> <li>Public Access</li> <li>Pier</li> </ul>	<ul style="list-style-type: none"> <li>Hospitals</li> <li>Fire Stations</li> <li>Police Stations</li> <li>EMS Stations</li> <li>Elementary Schools</li> <li>Middle Schools</li> <li>High Schools</li> <li>Airport</li> </ul>
<ul style="list-style-type: none"> <li>PRIVATE, PAVED</li> <li>PRIVATE, UNPAVED</li> <li>MILITARY, PAVED</li> <li>MILITARY, UNPAVED</li> <li>MUNICIPAL, PAVED</li> <li>MUNICIPAL, UNPAVED</li> <li>County Boundary</li> </ul>			

**54**


0 310 620 1,240 1,860 2,480 Feet





See Page 55

See Page 57

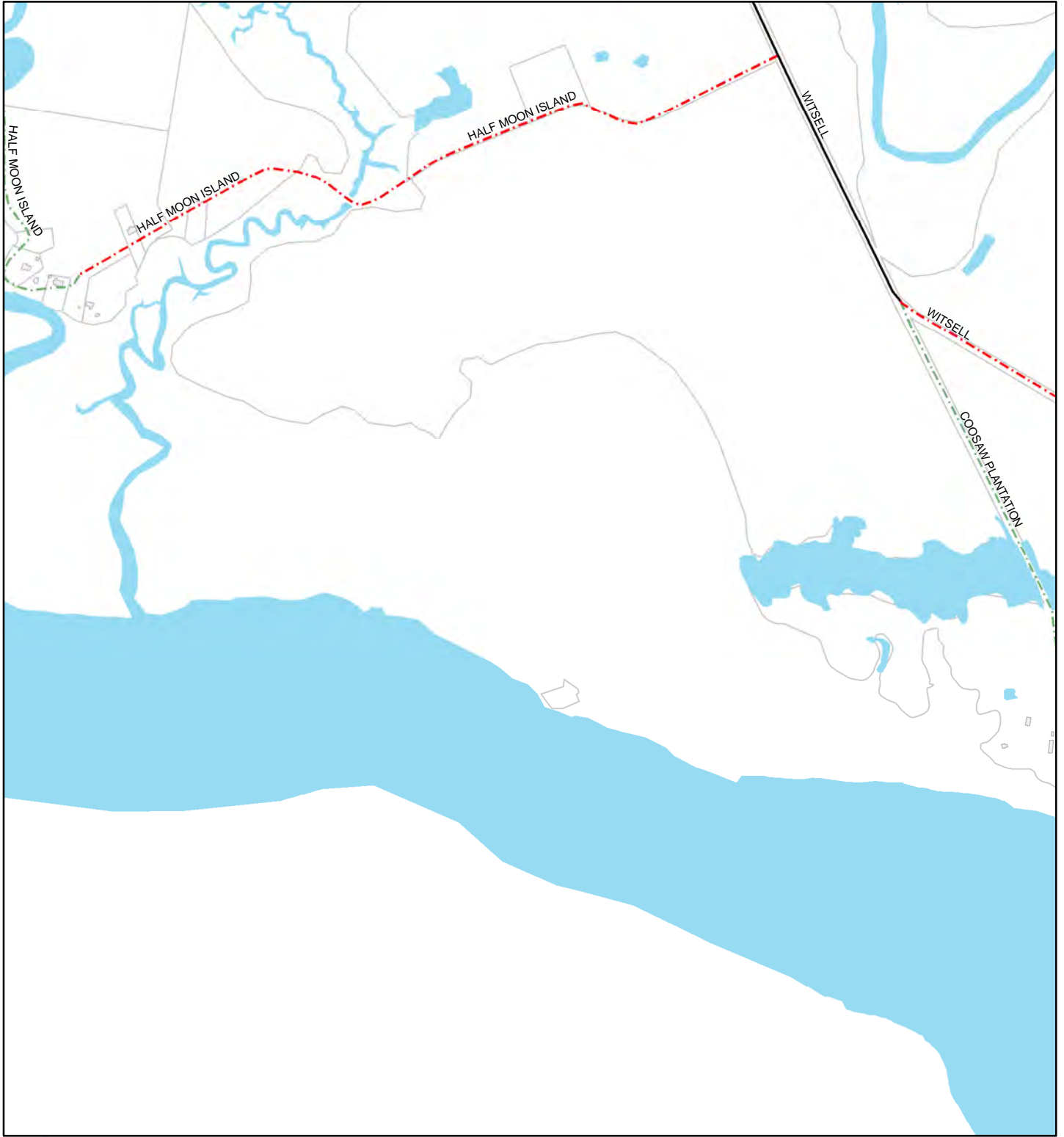







Roads	Municipalities	Access Type	Facilities
<ul style="list-style-type: none"> <li>UNSPECIFIED</li> <li>OWNER, SURFACE</li> <li>STATE, PAVED</li> <li>STATE, UNPAVED</li> <li>COUNTY, PAVED</li> <li>COUNTY, UNPAVED</li> <li>PRIVATE, PAVED</li> <li>PRIVATE, UNPAVED</li> <li>MILITARY, PAVED</li> <li>MILITARY, UNPAVED</li> <li>MUNICIPAL, PAVED</li> <li>MUNICIPAL, UNPAVED</li> <li>County Boundary</li> </ul>	<ul style="list-style-type: none"> <li>City of Beaufort</li> <li>City of Hardeeville</li> <li>Town of Bluffton</li> <li>Town of Hilton Head</li> <li>Town of Port Royal</li> <li>Town of Yemassee</li> </ul>	<ul style="list-style-type: none"> <li>Bluff</li> <li>Boat Landing</li> <li>Public Access</li> <li>Pier</li> </ul>	<ul style="list-style-type: none"> <li>Hospitals</li> <li>Fire Stations</li> <li>Police Stations</li> <li>EMS Stations</li> <li>Elementary Schools</li> <li>Middle Schools</li> <li>High Schools</li> <li>Airport</li> </ul>

0 310 620 1,240 1,860 2,480 Feet



See Page 57

See Page 59





Roads	Municipalities	AccessType	Facilities
<ul style="list-style-type: none"> <li>UNSPECIFIED</li> <li>OWNER, SURFACE</li> <li>STATE, PAVED</li> <li>STATE, UNPAVED</li> <li>COUNTY, PAVED</li> <li>COUNTY, UNPAVED</li> </ul>	<ul style="list-style-type: none"> <li>City of Beaufort</li> <li>City of Hardeeville</li> <li>Town of Bluffton</li> <li>Town of Hilton Head</li> <li>Town of Port Royal</li> <li>Town of Yemassee</li> </ul>	<ul style="list-style-type: none"> <li>Bluff</li> <li>Boat Landing</li> <li>Public Access</li> <li>Pier</li> </ul>	<ul style="list-style-type: none"> <li>Hospitals</li> <li>Fire Stations</li> <li>Police Stations</li> <li>EMS Stations</li> <li>Elementary Schools</li> <li>Middle Schools</li> <li>High Schools</li> <li>Airport</li> </ul>
<ul style="list-style-type: none"> <li>PRIVATE, PAVED</li> <li>PRIVATE, UNPAVED</li> <li>MILITARY, PAVED</li> <li>MILITARY, UNPAVED</li> <li>MUNICIPAL, PAVED</li> <li>MUNICIPAL, UNPAVED</li> <li>County Boundary</li> </ul>			

0 310 620 1,240 1,860 2,480 Feet

See Page 59

See Page 61



**Roads**

- UNSPECIFIED
- PRIVATE, PAVED
- PRIVATE, UNPAVED
- STATE, PAVED
- STATE, UNPAVED
- COUNTY, PAVED
- COUNTY, UNPAVED
- MILITARY, PAVED
- MILITARY, UNPAVED
- MUNICIPAL, PAVED
- MUNICIPAL, UNPAVED
- County Boundary

**Municipalities**

- City of Beaufort
- City of Hardeeville
- Town of Bluffton
- Town of Hilton Head
- Town of Port Royal
- Town of Yemassee

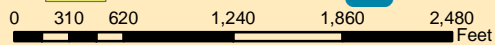
**Access Type**

- Bluff
- Boat Landing
- Public Access
- Pier

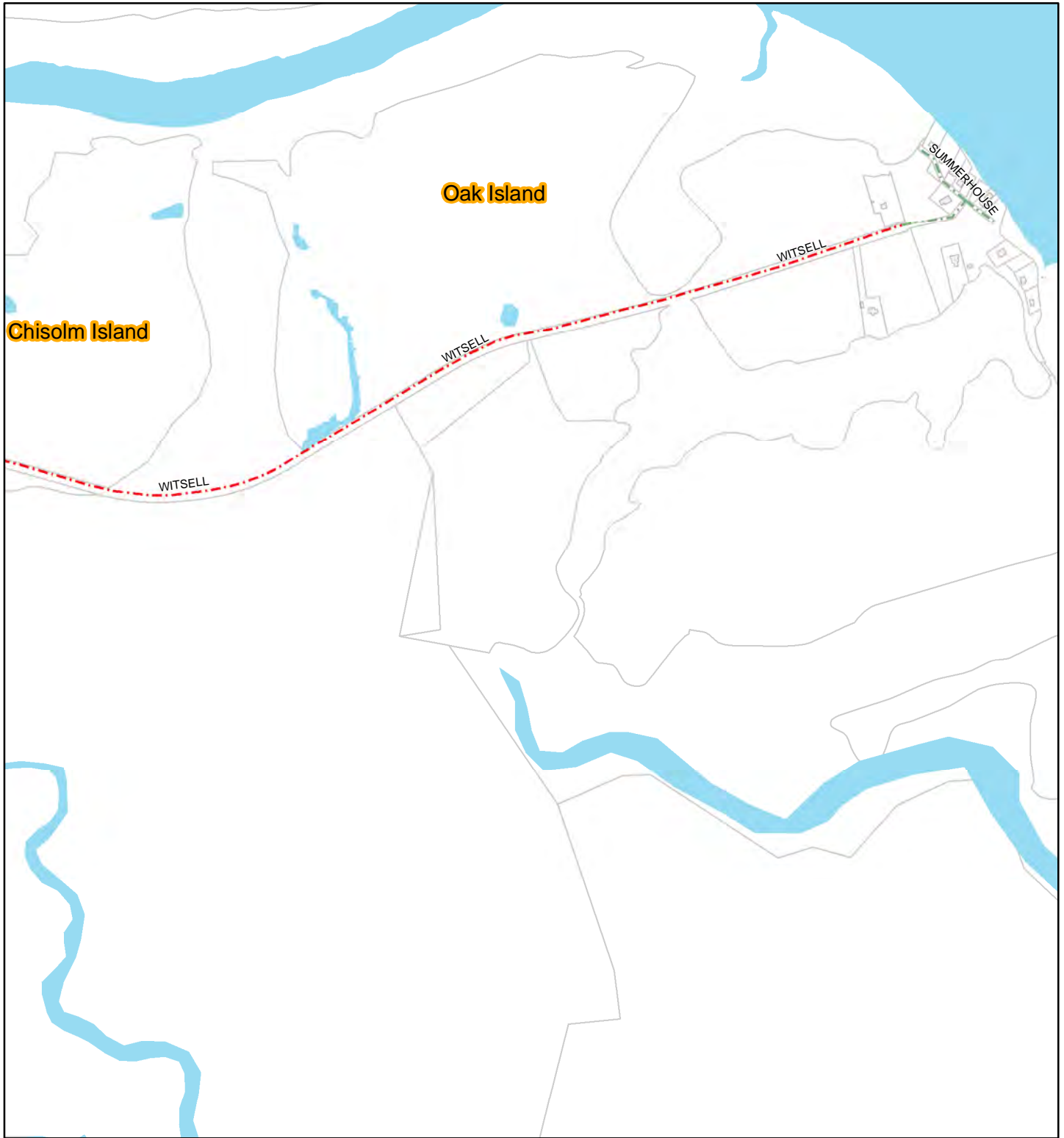
**Facilities**

- Hospitals
- Elementary Schools
- Fire Stations
- Middle Schools
- Police Stations
- High Schools
- EMS Stations
- Airport

60



See Page 60



Roads	Municipalities	Access Type	Facilities
<ul style="list-style-type: none"> <li>UNSPECIFIED</li> <li>OWNER, SURFACE</li> <li>STATE, PAVED</li> <li>STATE, UNPAVED</li> <li>COUNTY, PAVED</li> <li>COUNTY, UNPAVED</li> </ul>	<ul style="list-style-type: none"> <li>PRIVATE, PAVED</li> <li>PRIVATE, UNPAVED</li> <li>MILITARY, PAVED</li> <li>MILITARY, UNPAVED</li> <li>MUNICIPAL, PAVED</li> <li>MUNICIPAL, UNPAVED</li> <li>County Boundary</li> </ul>	<ul style="list-style-type: none"> <li>Bluff</li> <li>Boat Landing</li> <li>Public Access</li> <li>Pier</li> </ul>	<ul style="list-style-type: none"> <li>Hospitals</li> <li>Fire Stations</li> <li>Police Stations</li> <li>EMS Stations</li> <li>Elementary Schools</li> <li>Middle Schools</li> <li>High Schools</li> <li>Airport</li> </ul>

0 310 620 1,240 1,860 2,480 Feet

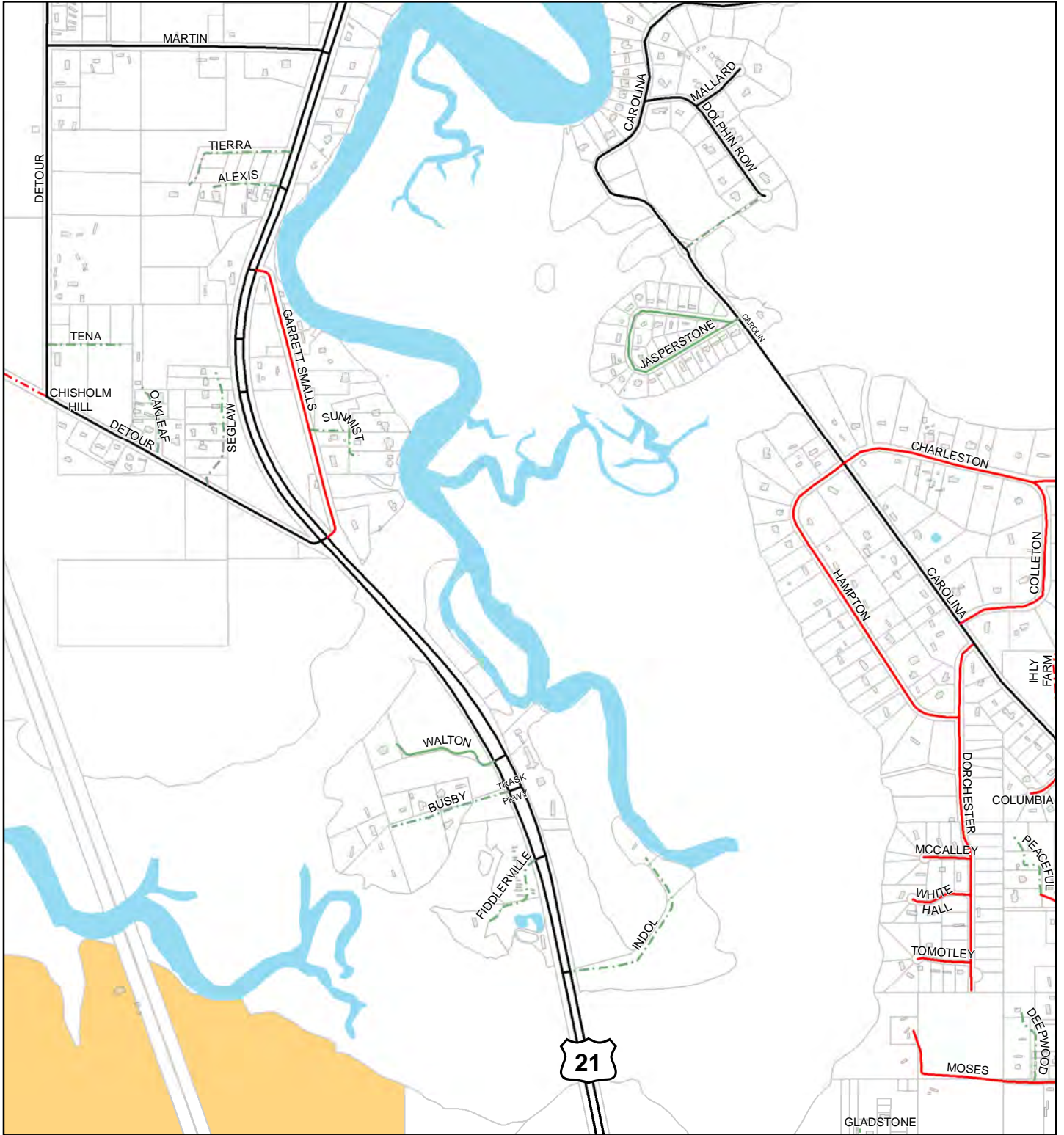




Roads	Municipalities	AccessType	Facilities
<ul style="list-style-type: none"> <li>UNSPECIFIED</li> <li>OWNER, SURFACE</li> <li>STATE, PAVED</li> <li>STATE, UNPAVED</li> <li>COUNTY, PAVED</li> <li>COUNTY, UNPAVED</li> </ul>	<ul style="list-style-type: none"> <li>PRIVATE, PAVED</li> <li>PRIVATE, UNPAVED</li> <li>MILITARY, PAVED</li> <li>MILITARY, UNPAVED</li> <li>MUNICIPAL, PAVED</li> <li>MUNICIPAL, UNPAVED</li> <li>County Boundary</li> </ul>	<ul style="list-style-type: none"> <li>City of Beaufort</li> <li>City of Hardeeville</li> <li>Town of Bluffton</li> <li>Town of Hilton Head</li> <li>Town of Port Royal</li> <li>Town of Yemassee</li> <li>Bluff</li> <li>Boat Landing</li> <li>Public Access</li> <li>Pier</li> </ul>	<ul style="list-style-type: none"> <li>Hospitals</li> <li>Fire Stations</li> <li>Police Stations</li> <li>EMS Stations</li> <li>Elementary Schools</li> <li>Middle Schools</li> <li>High Schools</li> <li>Airport</li> </ul>

**62**

0 310 620 1,240 1,860 2,480 Feet



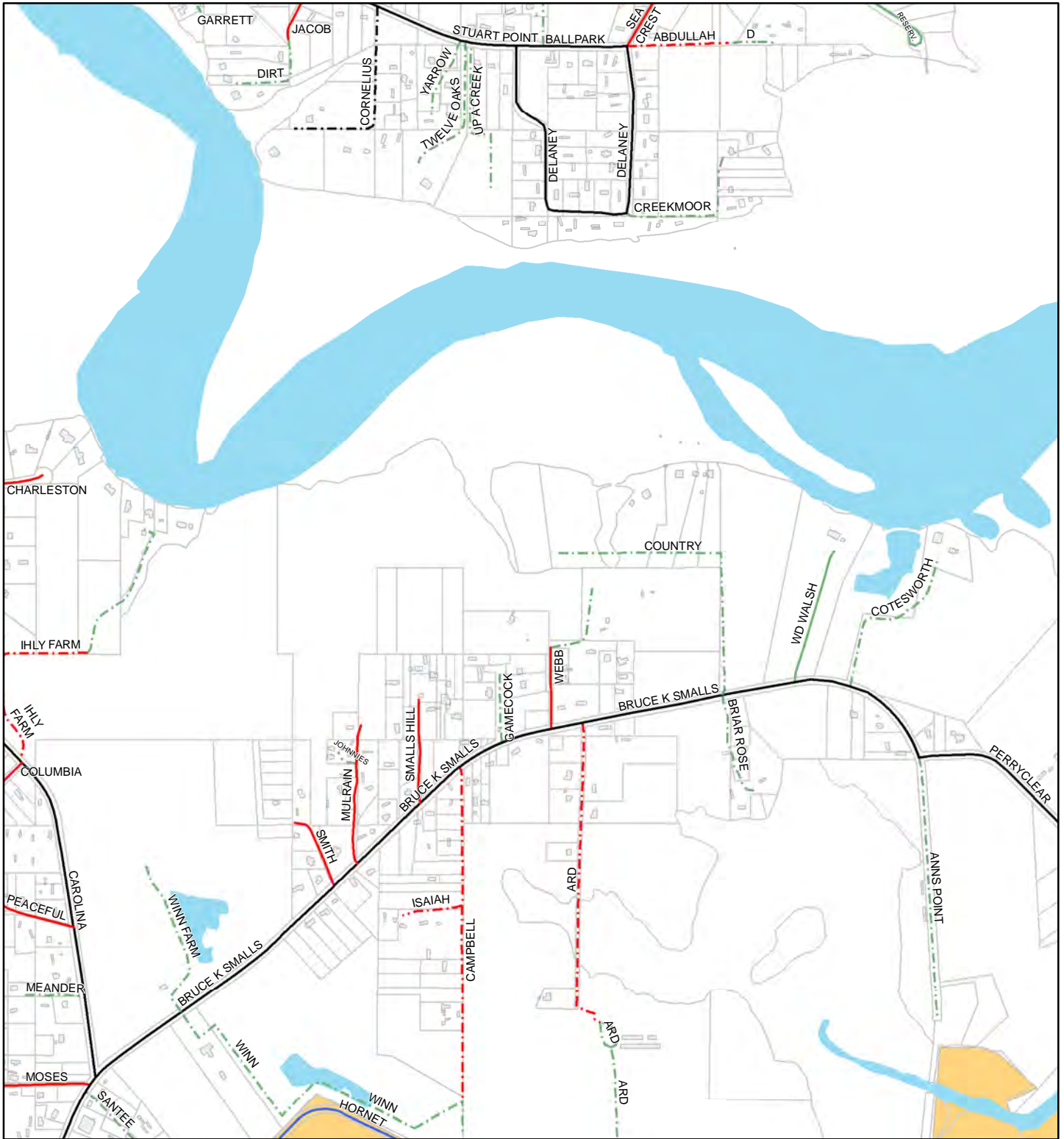
See Page 62

See Page 64

Roads	Municipalities	AccessType	Facilities
<ul style="list-style-type: none"> <li>UNSPECIFIED</li> <li>OWNER, SURFACE</li> <li>STATE, PAVED</li> <li>STATE, UNPAVED</li> <li>COUNTY, PAVED</li> <li>COUNTY, UNPAVED</li> <li>County Boundary</li> </ul>	<ul style="list-style-type: none"> <li>City of Beaufort</li> <li>City of Hardeeville</li> <li>Town of Bluffton</li> <li>Town of Hilton Head</li> <li>Town of Port Royal</li> <li>Town of Yemassee</li> </ul>	<ul style="list-style-type: none"> <li>Bluff</li> <li>Boat Landing</li> <li>Public Access</li> <li>Pier</li> </ul>	<ul style="list-style-type: none"> <li>Hospitals</li> <li>Fire Stations</li> <li>Police Stations</li> <li>EMS Stations</li> <li>Elementary Schools</li> <li>Middle Schools</li> <li>High Schools</li> <li>Airport</li> </ul>

0 310 620 1,240 1,860 2,480 Feet





See Page 63

See Page 65

Roads	Municipalities	Access Type	Facilities
<ul style="list-style-type: none"> <li>UNSPECIFIED</li> <li>OWNER, SURFACE</li> <li>STATE, PAVED</li> <li>STATE, UNPAVED</li> <li>COUNTY, PAVED</li> <li>COUNTY, UNPAVED</li> </ul>	<ul style="list-style-type: none"> <li>PRIVATE, PAVED</li> <li>PRIVATE, UNPAVED</li> <li>MILITARY, PAVED</li> <li>MILITARY, UNPAVED</li> <li>MUNICIPAL, PAVED</li> <li>MUNICIPAL, UNPAVED</li> <li>County Boundary</li> </ul>	<ul style="list-style-type: none"> <li>City of Beaufort</li> <li>City of Hardeeville</li> <li>Town of Bluffton</li> <li>Town of Hilton Head</li> <li>Town of Port Royal</li> <li>Town of Yemassee</li> </ul>	<ul style="list-style-type: none"> <li>Bluff</li> <li>Boat Landing</li> <li>Public Access</li> <li>Pier</li> <li>Hospitals</li> <li>Fire Stations</li> <li>Police Stations</li> <li>EMS Stations</li> <li>Elementary Schools</li> <li>Middle Schools</li> <li>High Schools</li> <li>Airport</li> </ul>


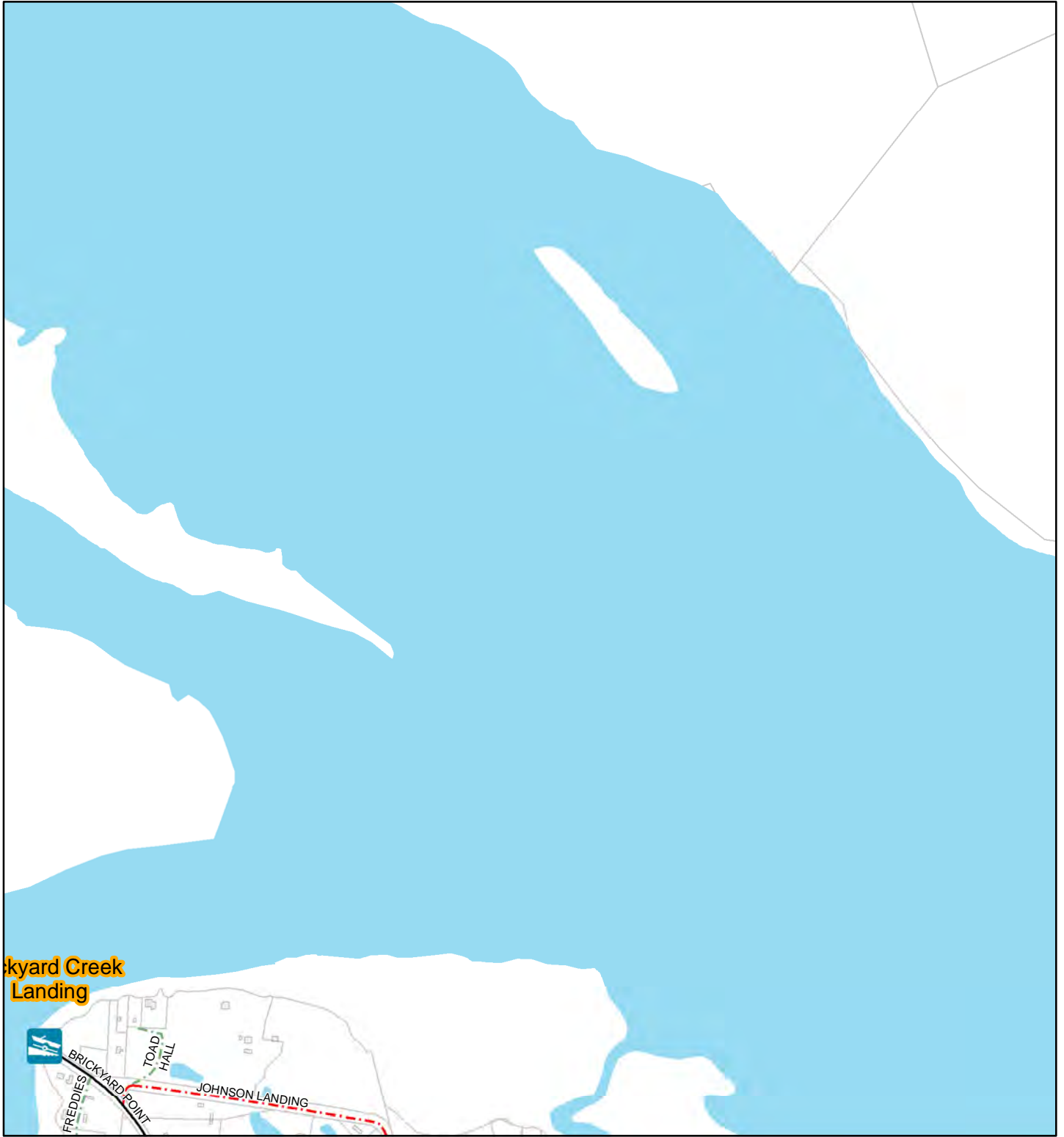
**64**

0 310 620 1,240 1,860 2,480 Feet

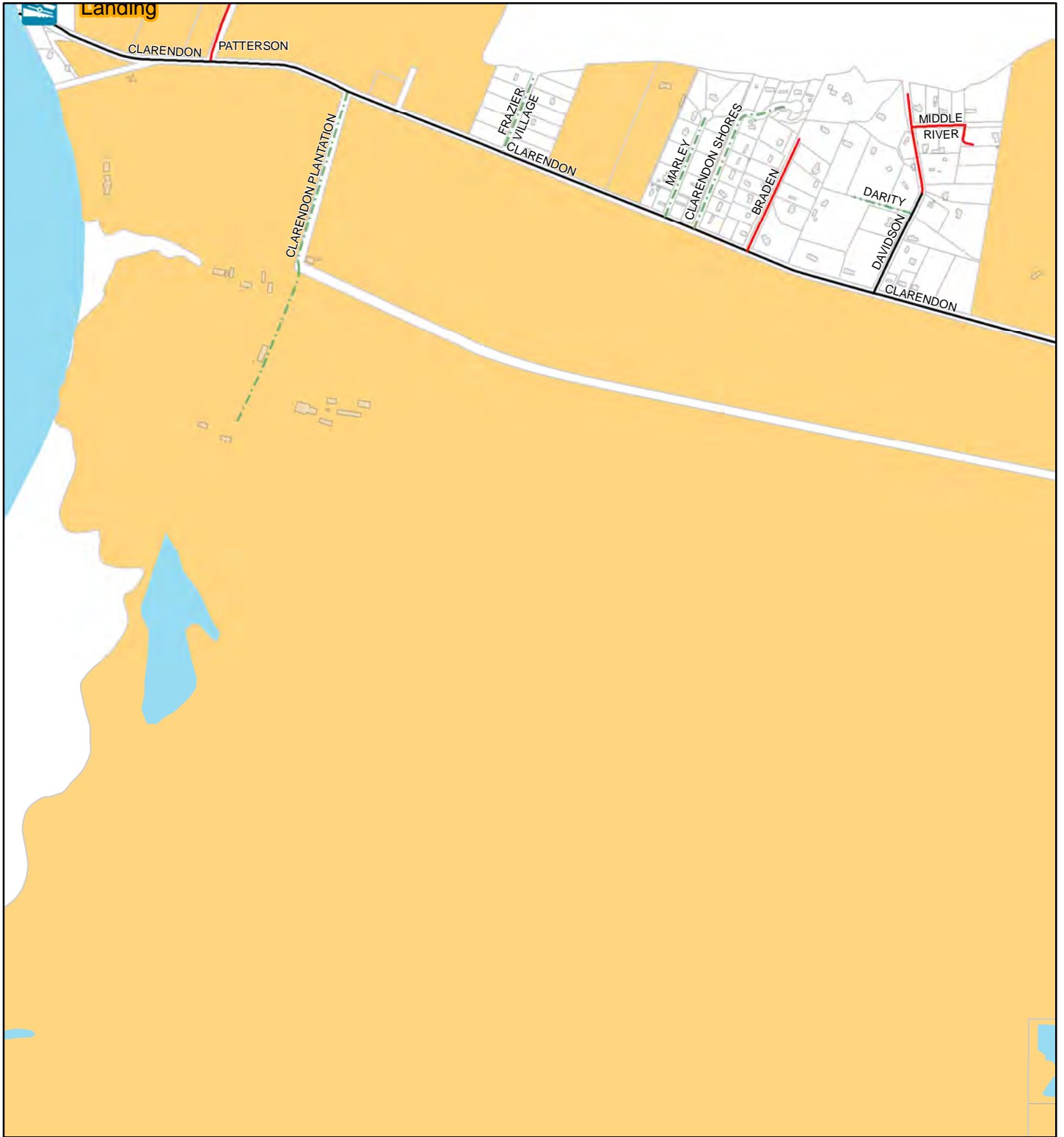


Roads	Municipalities	AccessType	Facilities
<ul style="list-style-type: none"> <li>UNSPECIFIED</li> <li>OWNER, SURFACE</li> <li>STATE, PAVED</li> <li>STATE, UNPAVED</li> <li>COUNTY, PAVED</li> <li>COUNTY, UNPAVED</li> <li>PRIVATE, PAVED</li> <li>PRIVATE, UNPAVED</li> <li>MILITARY, PAVED</li> <li>MILITARY, UNPAVED</li> <li>MUNICIPAL, PAVED</li> <li>MUNICIPAL, UNPAVED</li> <li>County Boundary</li> </ul>	<ul style="list-style-type: none"> <li>City of Beaufort</li> <li>City of Hardeeville</li> <li>Town of Bluffton</li> <li>Town of Hilton Head</li> <li>Town of Port Royal</li> <li>Town of Yemassee</li> </ul>	<ul style="list-style-type: none"> <li>Bluff</li> <li>Boat Landing</li> <li>Public Access</li> <li>Pier</li> </ul>	<ul style="list-style-type: none"> <li>Hospitals</li> <li>Fire Stations</li> <li>Police Stations</li> <li>EMS Stations</li> <li>Elementary Schools</li> <li>Middle Schools</li> <li>High Schools</li> <li>Airport</li> </ul>

0 310 620 1,240 1,860 2,480 Feet




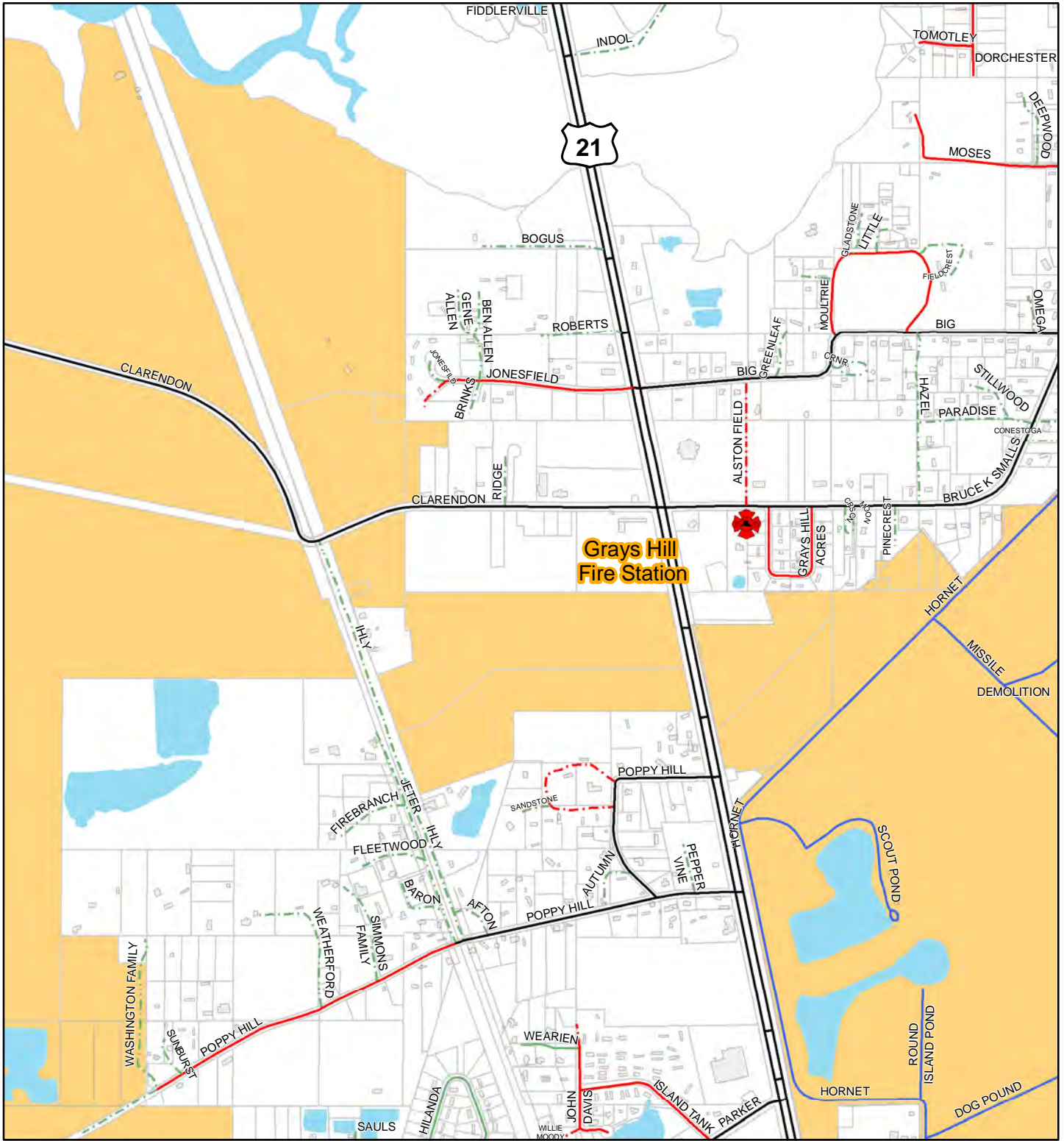




See Page 75

See Page 68





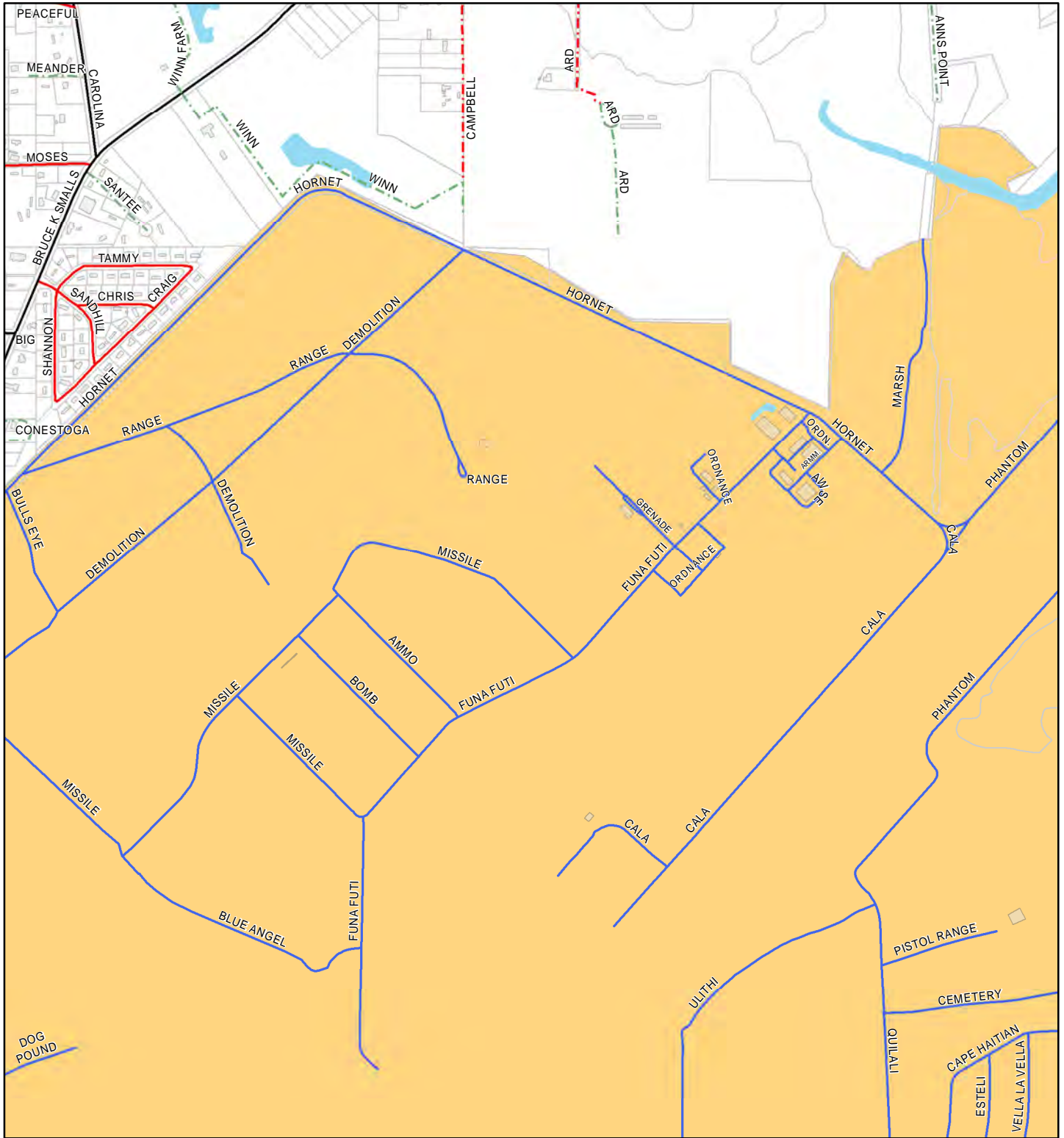
See Page 67

See Page 69

Roads		Municipalities		Access Type		Facilities	
— UNSPECIFIED	— PRIVATE, PAVED	City of Beaufort	Bluff	Hospitals	Fire Stations	Elementary Schools	Middle Schools
<b>Owner, Surface</b>	— PRIVATE, UNPAVED	City of Hardeeville	Boat Landing	Fire Stations	Middle Schools	High Schools	Airport
— STATE, PAVED	— MILITARY, PAVED	Town of Bluffton	Public Access	Police Stations	High Schools		
- - - STATE, UNPAVED	- - - MILITARY, UNPAVED	Town of Hilton Head	Pier	EMS Stations			
— COUNTY, PAVED	— MUNICIPAL, PAVED	Town of Port Royal					
- - - COUNTY, UNPAVED	- - - MUNICIPAL, UNPAVED	Town of Yemassee					
	County Boundary						

**68**

0 310 620 1,240 1,860 2,480 Feet



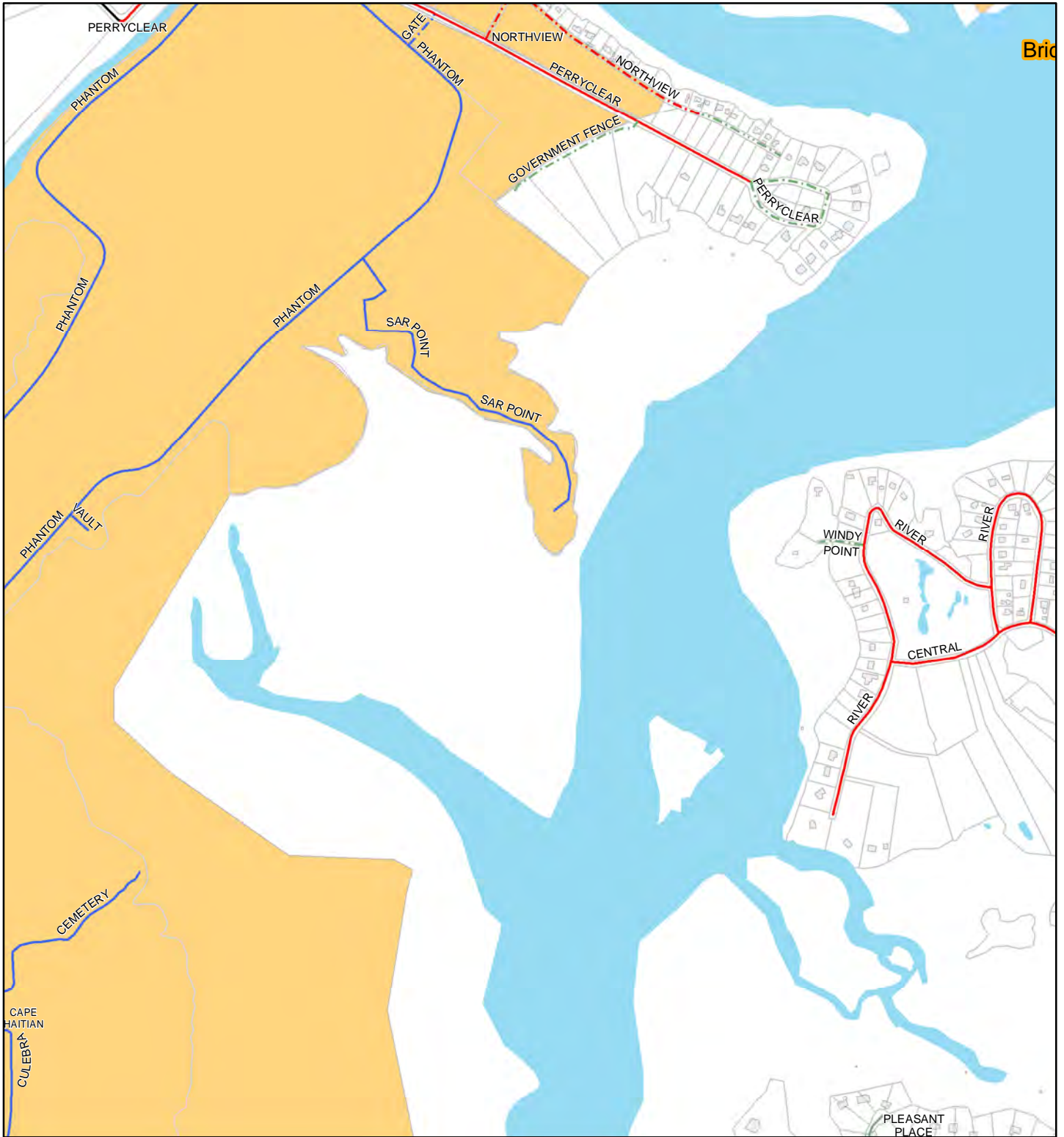
See Page 68

See Page 70

Roads	Municipalities	AccessType	Facilities
<ul style="list-style-type: none"> <li>UNSPECIFIED</li> <li>OWNER, SURFACE</li> <li>STATE, PAVED</li> <li>STATE, UNPAVED</li> <li>COUNTY, PAVED</li> <li>COUNTY, UNPAVED</li> <li>MUNICIPAL, PAVED</li> <li>MUNICIPAL, UNPAVED</li> <li>County Boundary</li> </ul>	<ul style="list-style-type: none"> <li>City of Beaufort</li> <li>City of Hardeeville</li> <li>Town of Bluffton</li> <li>Town of Hilton Head</li> <li>Town of Port Royal</li> <li>Town of Yemassee</li> </ul>	<ul style="list-style-type: none"> <li>Bluff</li> <li>Boat Landing</li> <li>Public Access</li> <li>Pier</li> </ul>	<ul style="list-style-type: none"> <li>Hospitals</li> <li>Fire Stations</li> <li>Police Stations</li> <li>EMS Stations</li> <li>Elementary Schools</li> <li>Middle Schools</li> <li>High Schools</li> <li>Airport</li> </ul>

0 310 620 1,240 1,860 2,480 Feet





See Page 69

See Page 71

Roads	Municipalities	AccessType	Facilities
<ul style="list-style-type: none"> <li>UNSPECIFIED</li> <li>OWNER, SURFACE</li> <li>STATE, PAVED</li> <li>STATE, UNPAVED</li> <li>COUNTY, PAVED</li> <li>COUNTY, UNPAVED</li> </ul>	<ul style="list-style-type: none"> <li>City of Beaufort</li> <li>City of Hardeeville</li> <li>Town of Bluffton</li> <li>Town of Hilton Head</li> <li>Town of Port Royal</li> <li>Town of Yemassee</li> </ul>	<ul style="list-style-type: none"> <li>Bluff</li> <li>Boat Landing</li> <li>Public Access</li> <li>Pier</li> </ul>	<ul style="list-style-type: none"> <li>Hospitals</li> <li>Fire Stations</li> <li>Police Stations</li> <li>EMS Stations</li> <li>Elementary Schools</li> <li>Middle Schools</li> <li>High Schools</li> <li>Airport</li> </ul>
<ul style="list-style-type: none"> <li>PRIVATE, PAVED</li> <li>PRIVATE, UNPAVED</li> <li>MILITARY, PAVED</li> <li>MILITARY, UNPAVED</li> <li>MUNICIPAL, PAVED</li> <li>MUNICIPAL, UNPAVED</li> <li>County Boundary</li> </ul>			

**70**

0 310 620 1,240 1,860 2,480 Feet





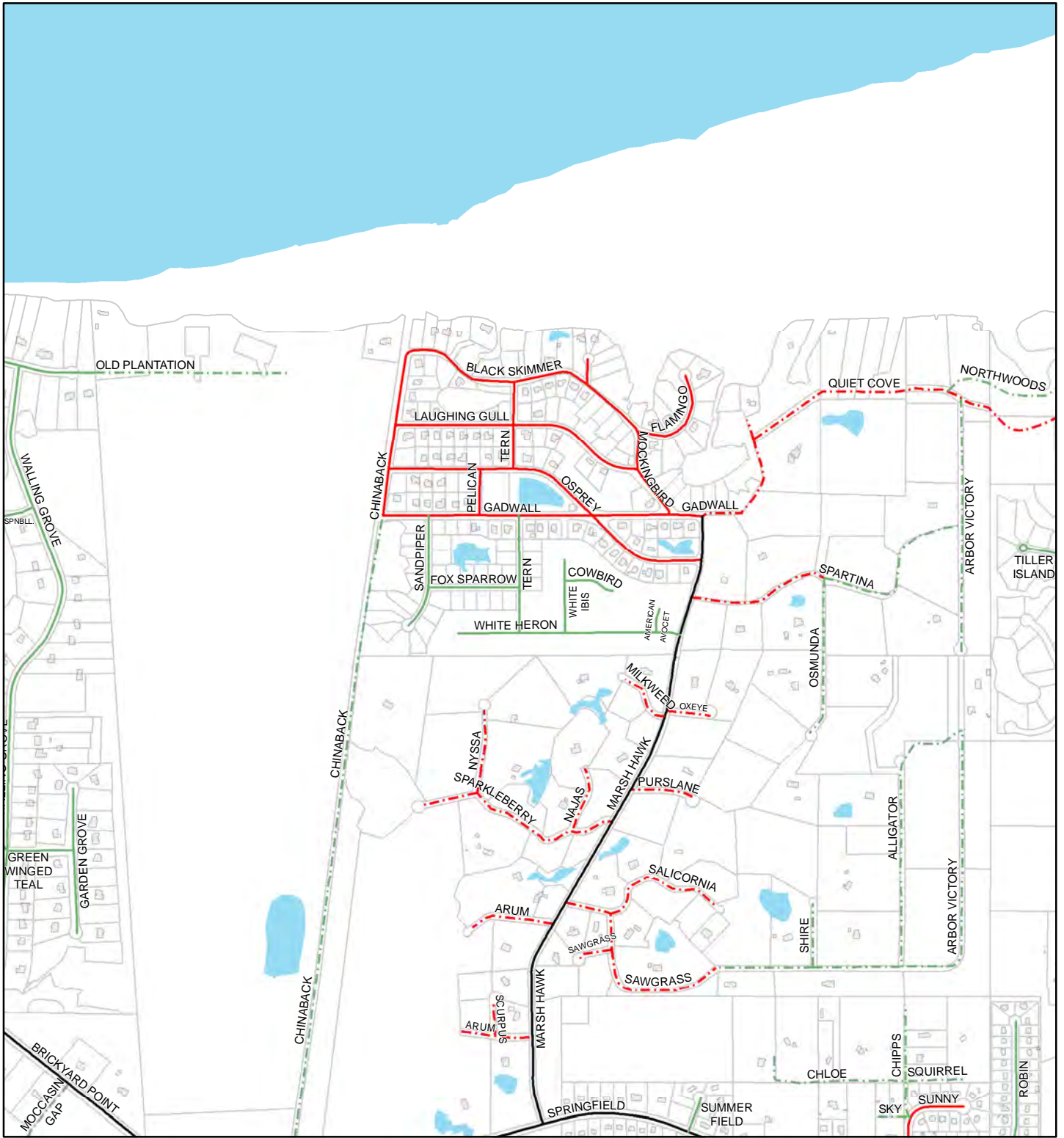
See Page 70

See Page 72

Roads	Municipalities	Access Type	Facilities
<ul style="list-style-type: none"> <li>UNSPECIFIED</li> <li>OWNER, SURFACE</li> <li>STATE, PAVED</li> <li>STATE, UNPAVED</li> <li>COUNTY, PAVED</li> <li>COUNTY, UNPAVED</li> </ul>	<ul style="list-style-type: none"> <li>PRIVATE, PAVED</li> <li>PRIVATE, UNPAVED</li> <li>MILITARY, PAVED</li> <li>MILITARY, UNPAVED</li> <li>MUNICIPAL, PAVED</li> <li>MUNICIPAL, UNPAVED</li> <li>County Boundary</li> </ul>	<ul style="list-style-type: none"> <li>City of Beaufort</li> <li>City of Hardeeville</li> <li>Town of Bluffton</li> <li>Town of Hilton Head</li> <li>Town of Port Royal</li> <li>Town of Yemassee</li> </ul>	<ul style="list-style-type: none"> <li>Bluff</li> <li>Boat Landing</li> <li>Public Access</li> <li>Pier</li> <li>Hospitals</li> <li>Fire Stations</li> <li>Police Stations</li> <li>EMS Stations</li> <li>Elementary Schools</li> <li>Middle Schools</li> <li>High Schools</li> <li>Airport</li> </ul>

0 310 620 1,240 1,860 2,480 Feet

See Page 71



See Page 73

See Page 81

Roads	Owner, Surface	Municipalities	AccessType	Facilities
— UNSPECIFIED	— PRIVATE, PAVED	City of Beaufort	<b>B</b> Bluff	<b>H</b> Hospitals
— STATE, PAVED	— PRIVATE, UNPAVED	City of Hardeeville	Boat Landing	Fire Stations
— STATE, UNPAVED	— MILITARY, PAVED	Town of Bluffton	Public Access	Police Stations
— COUNTY, PAVED	— MILITARY, UNPAVED	Town of Hilton Head	<b>P</b> Pier	EMS Stations
— COUNTY, UNPAVED	— MUNICIPAL, PAVED	Town of Port Royal		Elementary Schools
	— MUNICIPAL, UNPAVED	Town of Yemassee		Middle Schools
	County Boundary			High Schools
				Airport

**72**

0 310 620 1,240 1,860 2,480 Feet



See Page 72

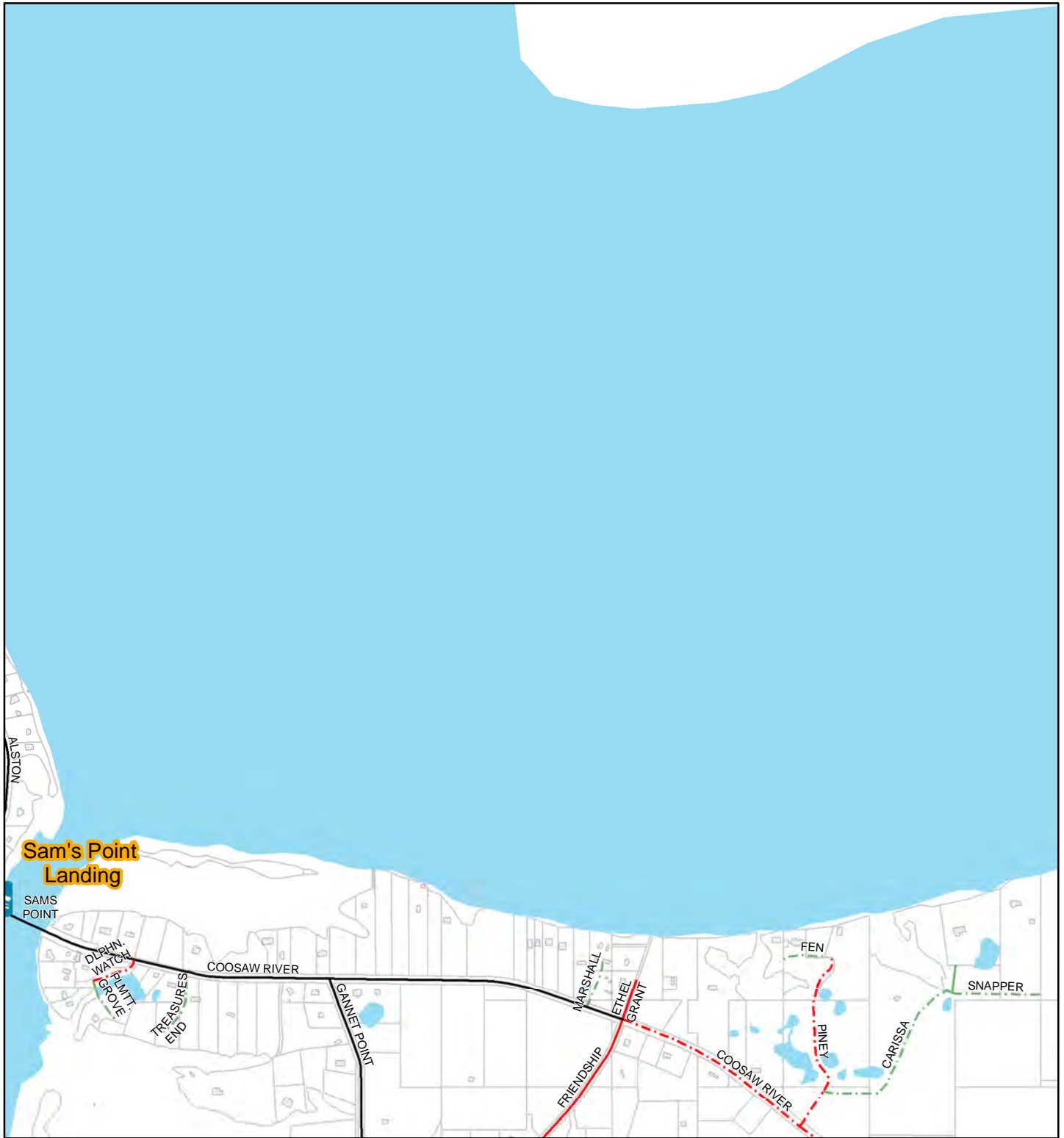
See Page 74



See Page 82

Roads	Municipalities	AccessType	Facilities
<ul style="list-style-type: none"> <li>UNSPECIFIED</li> <li>PRIVATE, PAVED</li> <li>PRIVATE, UNPAVED</li> <li>MILITARY, PAVED</li> <li>MILITARY, UNPAVED</li> <li>STATE, PAVED</li> <li>STATE, UNPAVED</li> <li>COUNTY, PAVED</li> <li>COUNTY, UNPAVED</li> <li>MUNICIPAL, PAVED</li> <li>MUNICIPAL, UNPAVED</li> <li>County Boundary</li> </ul>	<ul style="list-style-type: none"> <li>City of Beaufort</li> <li>City of Hardeeville</li> <li>Town of Bluffton</li> <li>Town of Hilton Head</li> <li>Town of Port Royal</li> <li>Town of Yemassee</li> </ul>	<ul style="list-style-type: none"> <li>Bluff</li> <li>Boat Landing</li> <li>Public Access</li> <li>Pier</li> </ul>	<ul style="list-style-type: none"> <li>Hospitals</li> <li>Fire Stations</li> <li>Police Stations</li> <li>EMS Stations</li> <li>Elementary Schools</li> <li>Middle Schools</li> <li>High Schools</li> <li>Airport</li> </ul>

0 310 620 1,240 1,860 2,480 Feet



See Page 83

Roads	Municipalities	AccessType	Facilities
<ul style="list-style-type: none"> <li>UNSPECIFIED</li> <li>OWNER, SURFACE</li> <li>STATE, PAVED</li> <li>STATE, UNPAVED</li> <li>COUNTY, PAVED</li> <li>COUNTY, UNPAVED</li> </ul>	<ul style="list-style-type: none"> <li>PRIVATE, PAVED</li> <li>PRIVATE, UNPAVED</li> <li>MILITARY, PAVED</li> <li>MILITARY, UNPAVED</li> <li>MUNICIPAL, PAVED</li> <li>MUNICIPAL, UNPAVED</li> <li>County Boundary</li> </ul>	<ul style="list-style-type: none"> <li>City of Beaufort</li> <li>City of Hardeeville</li> <li>Town of Bluffton</li> <li>Town of Hilton Head</li> <li>Town of Port Royal</li> <li>Town of Yemassee</li> </ul>	<ul style="list-style-type: none"> <li>Bluff</li> <li>Boat Landing</li> <li>Public Access</li> <li>Pier</li> <li>Hospitals</li> <li>Fire Stations</li> <li>Police Stations</li> <li>EMS Stations</li> <li>Elementary Schools</li> <li>Middle Schools</li> <li>High Schools</li> <li>Airport</li> </ul>

74

0 310 620 1,240 1,860 2,480 Feet






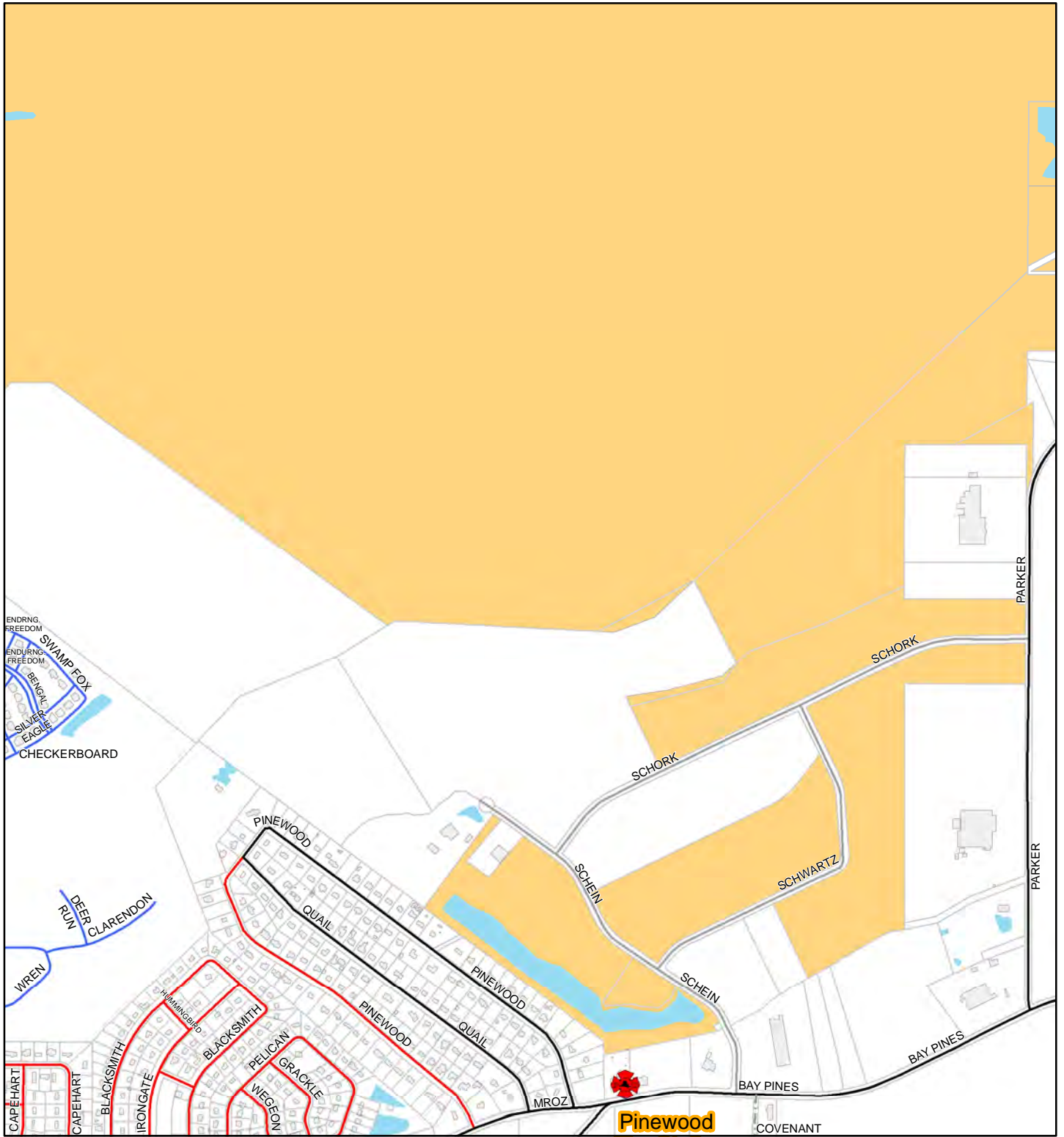
See Page 76

See Page 85

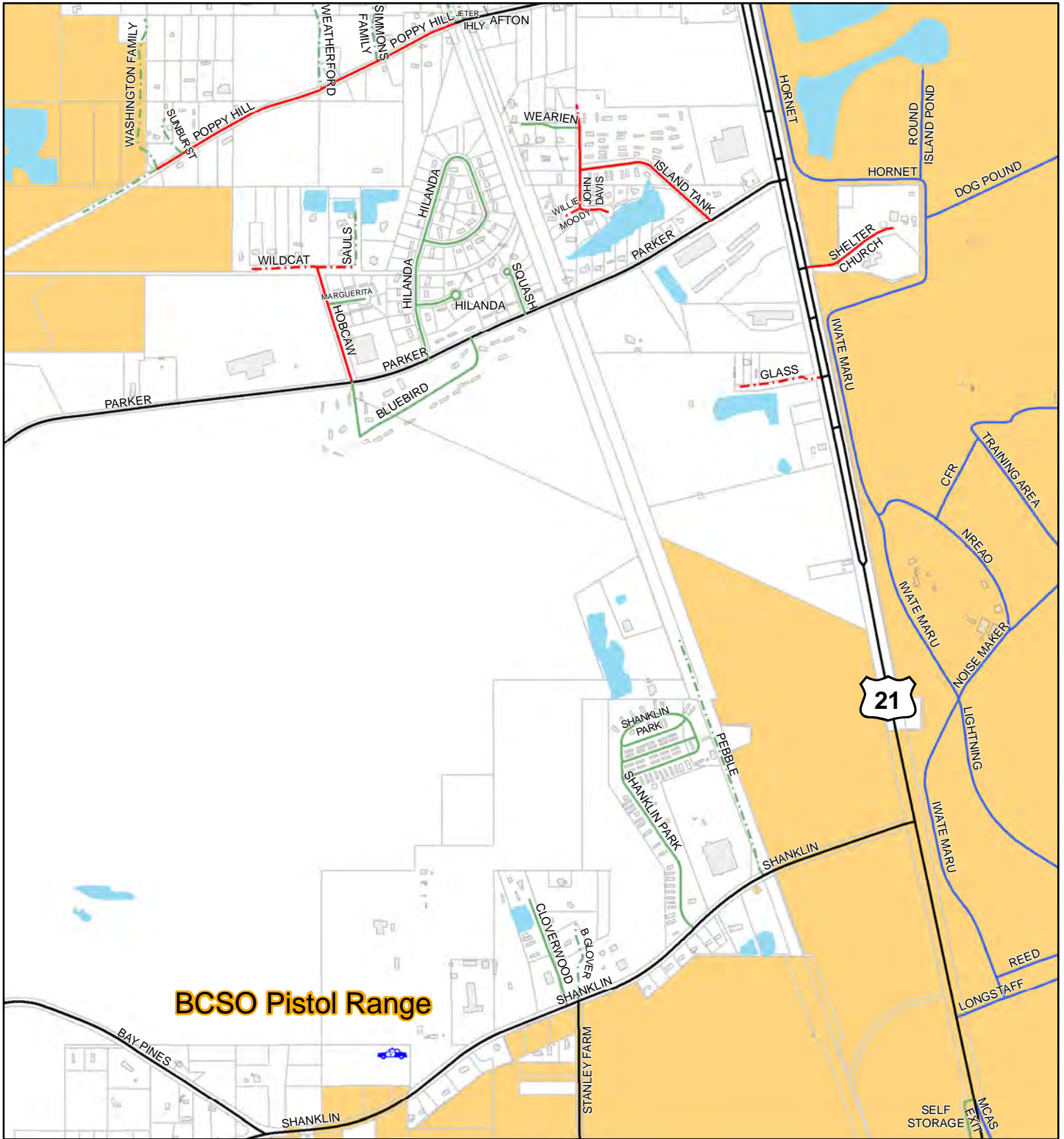
Roads		Municipalities		Access Type		Facilities	
— UNSPECIFIED	— PRIVATE, PAVED	City of Beaufort	Bluff	Hospitals	Elementary Schools		
<b>Owner, Surface</b>	— PRIVATE, UNPAVED	City of Hardeeville	Boat Landing	Fire Stations	Middle Schools		
— STATE, PAVED	— MILITARY, PAVED	Town of Bluffton	Public Access	Police Stations	High Schools		
- - - STATE, UNPAVED	- - - MILITARY, UNPAVED	Town of Hilton Head	Pier	EMS Stations	Airport		
— COUNTY, PAVED	— MUNICIPAL, PAVED	Town of Port Royal					
- - - COUNTY, UNPAVED	- - - MUNICIPAL, UNPAVED	Town of Yemassee					
	County Boundary						

0   310   620   1,240   1,860   2,480  
Feet

75







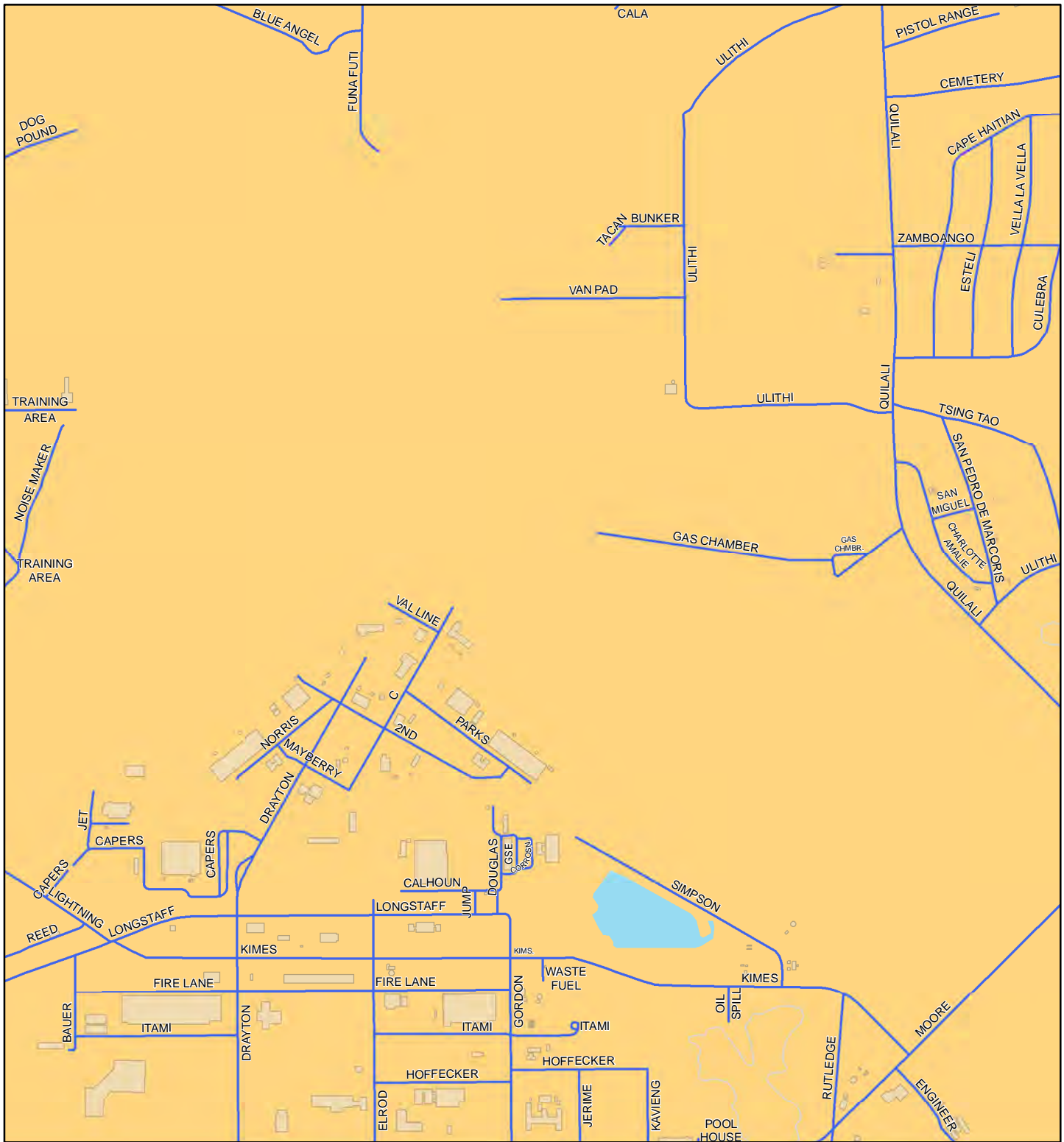
**BCSO Pistol Range**

See Page 76

See Page 78

Roads	Municipalities	Access Type	Facilities
<ul style="list-style-type: none"> <li>UNSPECIFIED</li> <li>OWNER, SURFACE</li> <li>STATE, PAVED</li> <li>STATE, UNPAVED</li> <li>COUNTY, PAVED</li> <li>COUNTY, UNPAVED</li> <li>County Boundary</li> </ul>	<ul style="list-style-type: none"> <li>City of Beaufort</li> <li>City of Hardeeville</li> <li>Town of Bluffton</li> <li>Town of Hilton Head</li> <li>Town of Port Royal</li> <li>Town of Yemassee</li> </ul>	<ul style="list-style-type: none"> <li>Bluff</li> <li>Boat Landing</li> <li>Public Access</li> <li>Pier</li> </ul>	<ul style="list-style-type: none"> <li>Hospitals</li> <li>Fire Stations</li> <li>Police Stations</li> <li>EMS Stations</li> <li>Elementary Schools</li> <li>Middle Schools</li> <li>High Schools</li> <li>Airport</li> </ul>

0 310 620 1,240 1,860 2,480 Feet



See Page 77

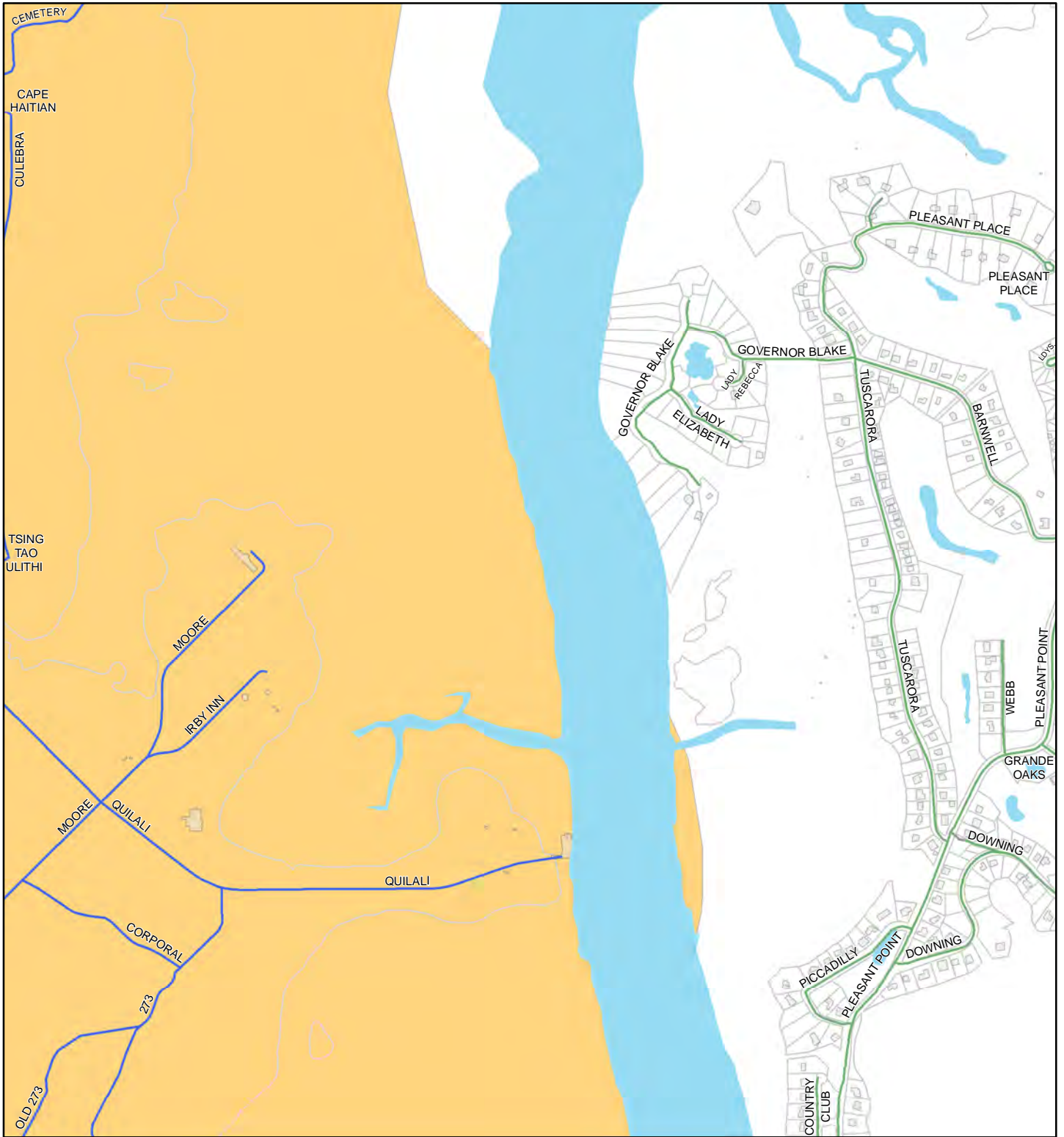
See Page 79

Roads		Municipalities		Access Type		Facilities	
UNSPECIFIED	PRIVATE, PAVED	City of Beaufort	Bluff	Bluff	Hospitals	Elementary Schools	
<b>Owner, Surface</b>	PRIVATE, UNPAVED	City of Hardeeville	Boat Landing	Boat Landing	Fire Stations	Middle Schools	
STATE, PAVED	MILITARY, PAVED	Town of Bluffton	Public Access	Public Access	Police Stations	High Schools	
STATE, UNPAVED	MILITARY, UNPAVED	Town of Hilton Head	Pier	Pier	EMS Stations	Airport	
COUNTY, PAVED	MUNICIPAL, PAVED	Town of Port Royal					
COUNTY, UNPAVED	MUNICIPAL, UNPAVED	Town of Yemassee					
County Boundary							

**78**

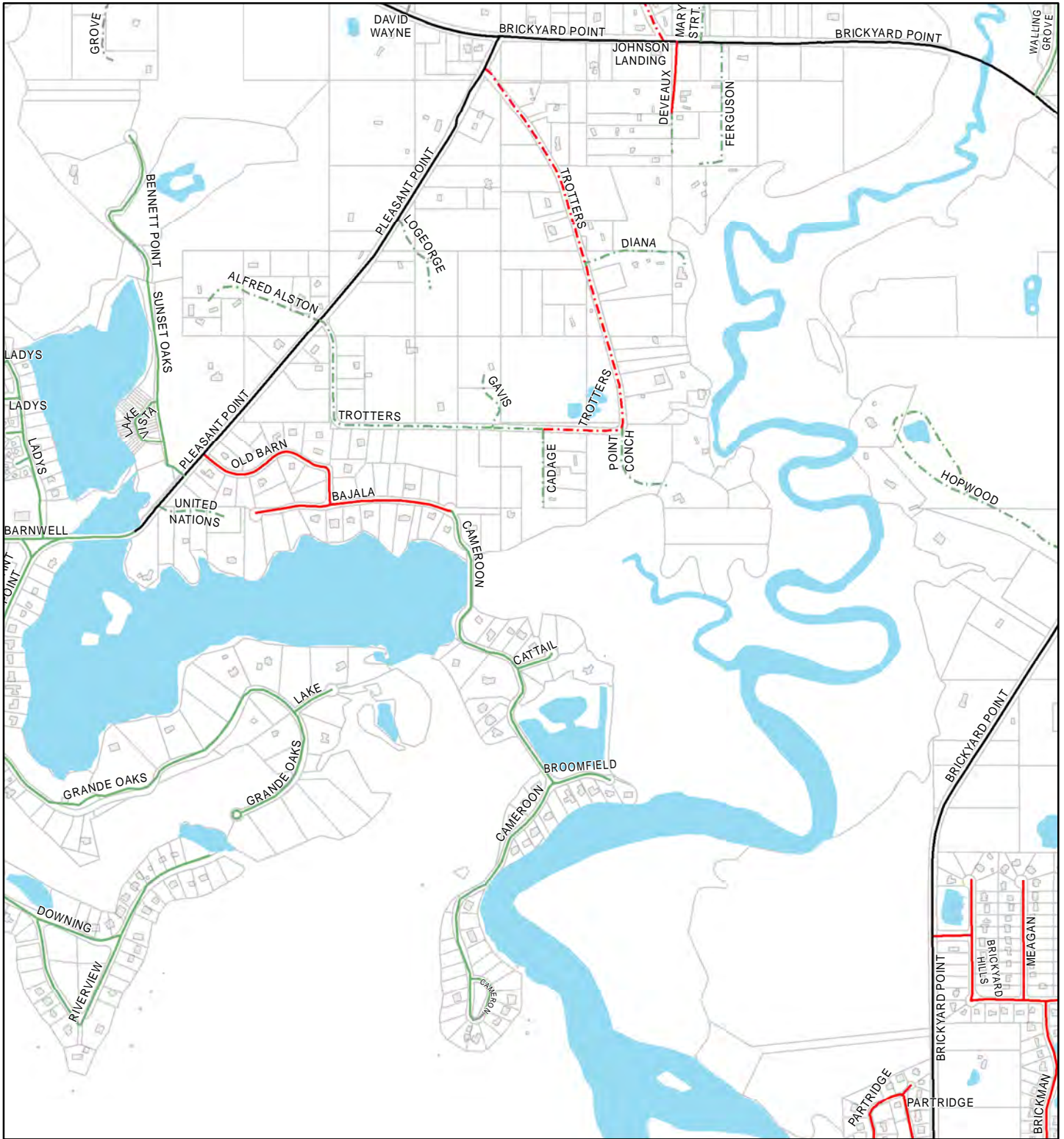
0 310 620 1,240 1,860 2,480 Feet





Roads	Municipalities	AccessType	Facilities
<ul style="list-style-type: none"> <li>UNSPECIFIED</li> <li>OWNER, SURFACE</li> <li>STATE, PAVED</li> <li>STATE, UNPAVED</li> <li>COUNTY, PAVED</li> <li>COUNTY, UNPAVED</li> </ul>	<ul style="list-style-type: none"> <li>City of Beaufort</li> <li>City of Hardeeville</li> <li>Town of Bluffton</li> <li>Town of Hilton Head</li> <li>Town of Port Royal</li> <li>Town of Yemassee</li> </ul>	<ul style="list-style-type: none"> <li>Bluff</li> <li>Boat Landing</li> <li>Public Access</li> <li>Pier</li> </ul>	<ul style="list-style-type: none"> <li>PRIVATE, PAVED</li> <li>PRIVATE, UNPAVED</li> <li>MILITARY, PAVED</li> <li>MILITARY, UNPAVED</li> <li>MUNICIPAL, PAVED</li> <li>MUNICIPAL, UNPAVED</li> <li>County Boundary</li> <li>Hospitals</li> <li>Fire Stations</li> <li>Police Stations</li> <li>EMS Stations</li> <li>Elementary Schools</li> <li>Middle Schools</li> <li>High Schools</li> <li>Airport</li> </ul>

0 310 620 1,240 1,860 2,480 Feet



See Page 79

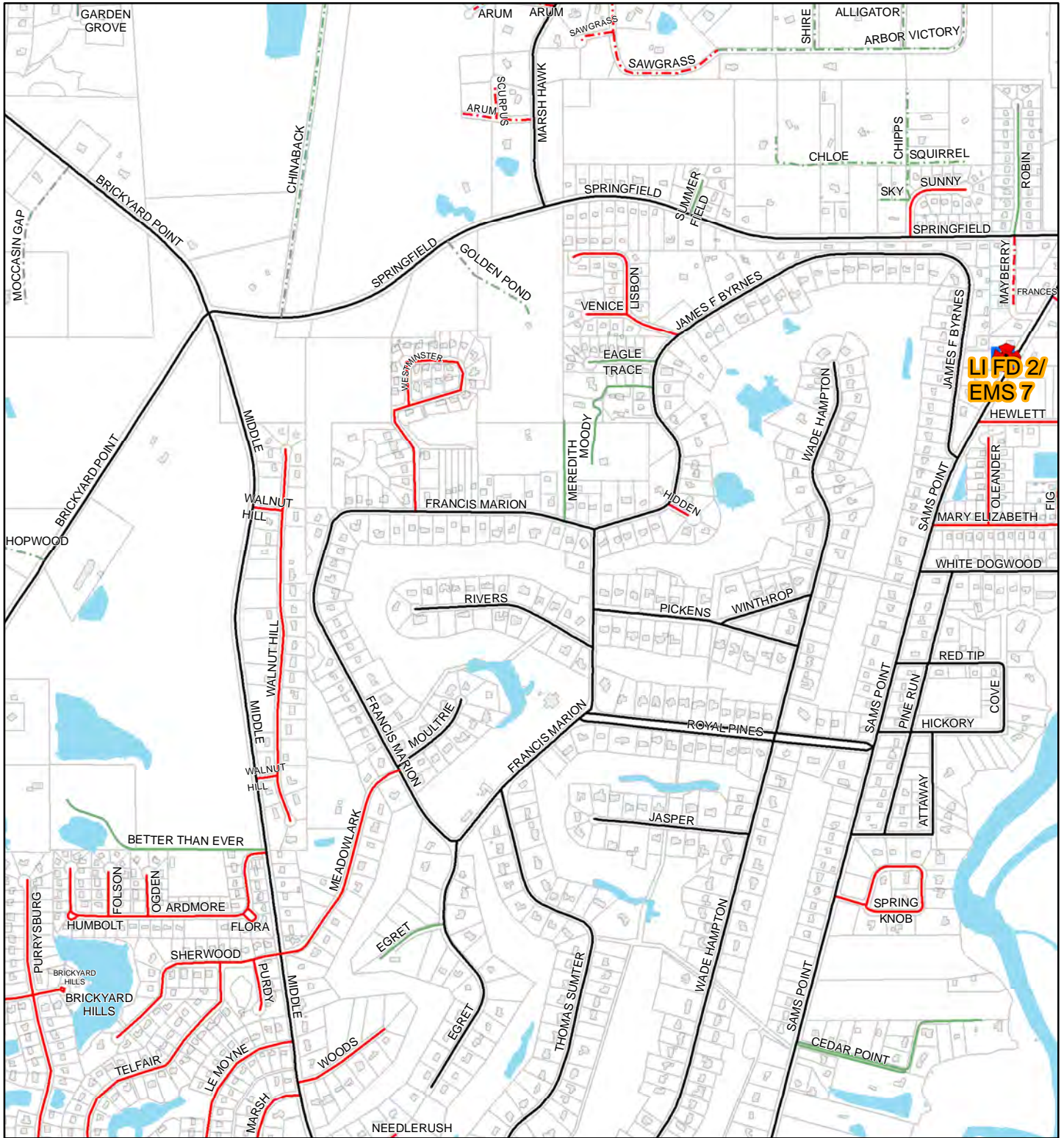
See Page 81

Roads	Municipalities	AccessType	Facilities
<ul style="list-style-type: none"> <li>UNSPECIFIED</li> <li>OWNER, SURFACE</li> <li>STATE, PAVED</li> <li>STATE, UNPAVED</li> <li>COUNTY, PAVED</li> <li>COUNTY, UNPAVED</li> </ul>	<ul style="list-style-type: none"> <li>City of Beaufort</li> <li>City of Hardeeville</li> <li>Town of Bluffton</li> <li>Town of Hilton Head</li> <li>Town of Port Royal</li> <li>Town of Yemassee</li> </ul>	<ul style="list-style-type: none"> <li>Bluff</li> <li>Boat Landing</li> <li>Public Access</li> <li>Pier</li> </ul>	<ul style="list-style-type: none"> <li>Hospitals</li> <li>Fire Stations</li> <li>Police Stations</li> <li>EMS Stations</li> <li>Elementary Schools</li> <li>Middle Schools</li> <li>High Schools</li> <li>Airport</li> </ul>
<ul style="list-style-type: none"> <li>PRIVATE, PAVED</li> <li>PRIVATE, UNPAVED</li> <li>MILITARY, PAVED</li> <li>MILITARY, UNPAVED</li> <li>MUNICIPAL, PAVED</li> <li>MUNICIPAL, UNPAVED</li> <li>County Boundary</li> </ul>			

**80**

0 310 620 1,240 1,860 2,480 Feet





See Page 80

See Page 82


Roads	Municipalities	Access Type	Facilities
<ul style="list-style-type: none"> <li>UNSPECIFIED</li> <li>OWNER, SURFACE</li> <li>STATE, PAVED</li> <li>STATE, UNPAVED</li> <li>COUNTY, PAVED</li> <li>COUNTY, UNPAVED</li> </ul>	<ul style="list-style-type: none"> <li>PRIVATE, PAVED</li> <li>PRIVATE, UNPAVED</li> <li>MILITARY, PAVED</li> <li>MILITARY, UNPAVED</li> <li>MUNICIPAL, PAVED</li> <li>MUNICIPAL, UNPAVED</li> <li>County Boundary</li> </ul>	<ul style="list-style-type: none"> <li>City of Beaufort</li> <li>City of Hardeeville</li> <li>Town of Bluffton</li> <li>Town of Hilton Head</li> <li>Town of Port Royal</li> <li>Town of Yemassee</li> </ul>	<ul style="list-style-type: none"> <li>Bluff</li> <li>Boat Landing</li> <li>Public Access</li> <li>Pier</li> <li>Hospitals</li> <li>Fire Stations</li> <li>Police Stations</li> <li>EMS Stations</li> <li>Elementary Schools</li> <li>Middle Schools</li> <li>High Schools</li> <li>Airport</li> </ul>

0 310 620 1,240 1,860 2,480 Feet

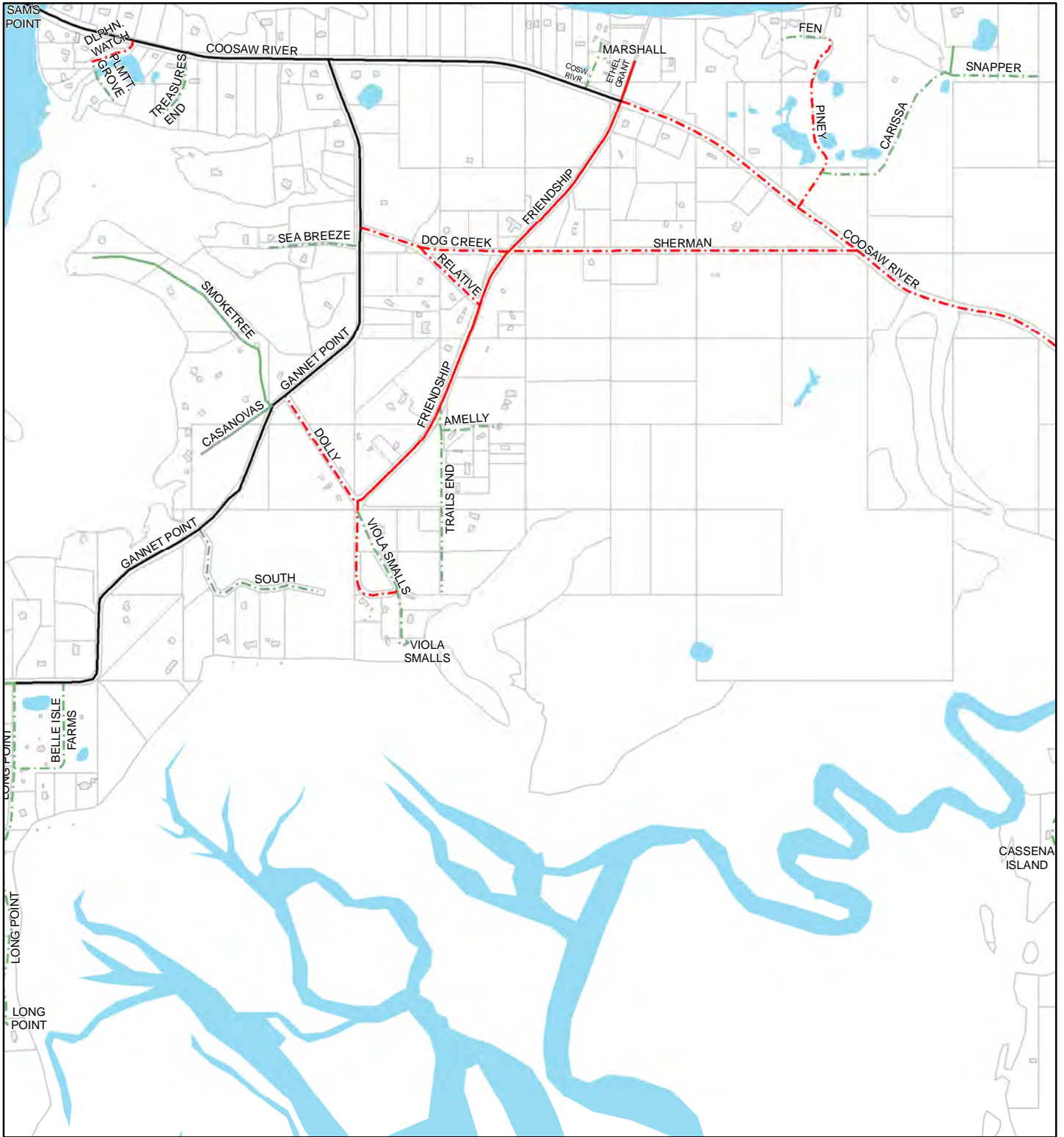


See Page 81

See Page 83







See Page 82

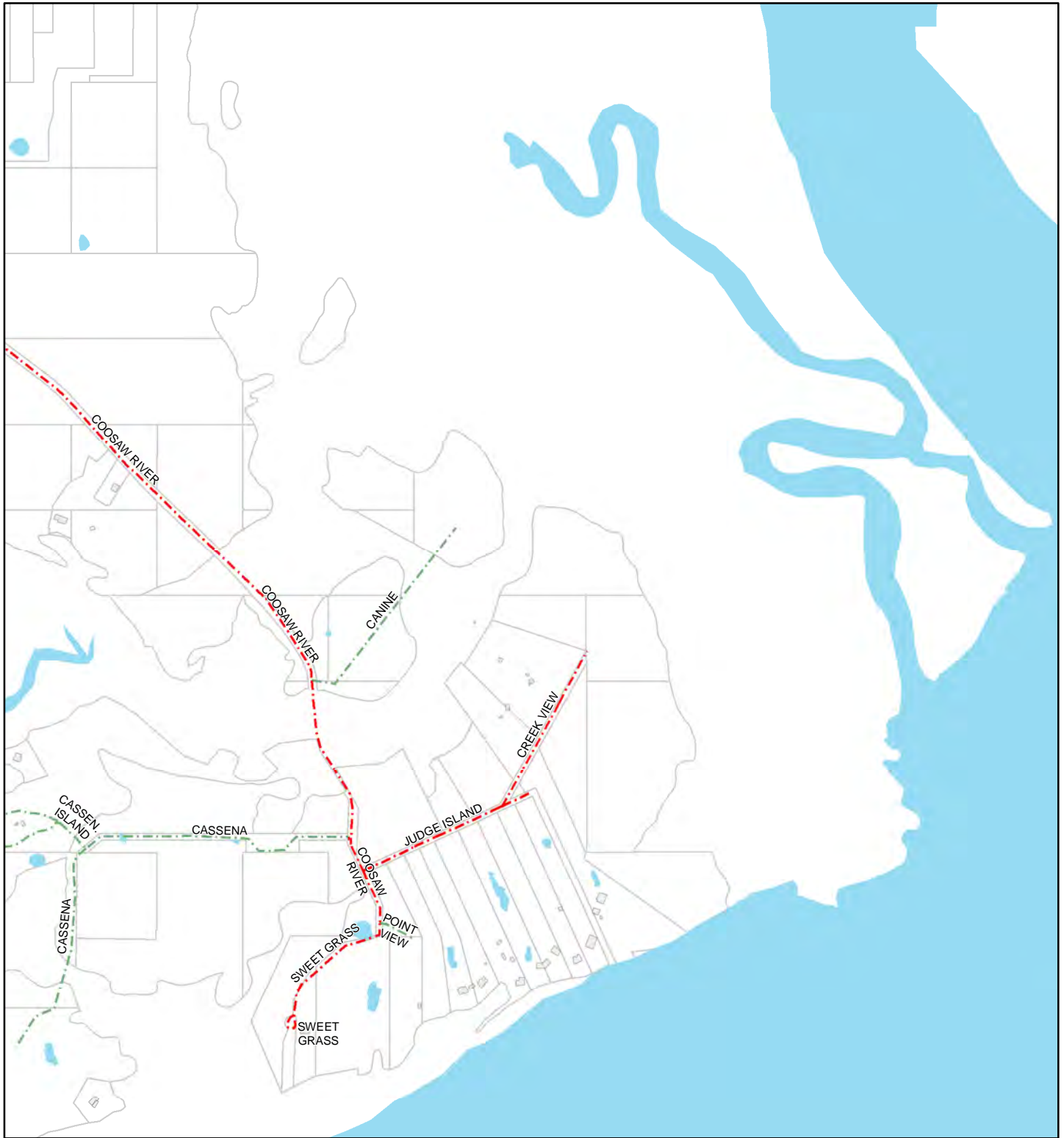
See Page 84

Roads	Municipalities	AccessType	Facilities
<ul style="list-style-type: none"> <li>UNSPECIFIED</li> <li>OWNER, SURFACE</li> <li>STATE, PAVED</li> <li>STATE, UNPAVED</li> <li>COUNTY, PAVED</li> <li>COUNTY, UNPAVED</li> <li>County Boundary</li> </ul>	<ul style="list-style-type: none"> <li>City of Beaufort</li> <li>City of Hardeeville</li> <li>Town of Bluffton</li> <li>Town of Hilton Head</li> <li>Town of Port Royal</li> <li>Town of Yemassee</li> </ul>	<ul style="list-style-type: none"> <li>Bluff</li> <li>Boat Landing</li> <li>Public Access</li> <li>Pier</li> </ul>	<ul style="list-style-type: none"> <li>Hospitals</li> <li>Fire Stations</li> <li>Police Stations</li> <li>EMS Stations</li> <li>Elementary Schools</li> <li>Middle Schools</li> <li>High Schools</li> <li>Airport</li> </ul>
<ul style="list-style-type: none"> <li>PRIVATE, PAVED</li> <li>PRIVATE, UNPAVED</li> <li>MILITARY, PAVED</li> <li>MILITARY, UNPAVED</li> <li>MUNICIPAL, PAVED</li> <li>MUNICIPAL, UNPAVED</li> </ul>			

0 310 620 1,240 1,860 2,480 Feet

See Page 83

See Page 95



See Page 94

**Roads**

- UNSPECIFIED
- PRIVATE, PAVED
- Owner, Surface**
- STATE, PAVED
- PRIVATE, UNPAVED
- STATE, UNPAVED
- MILITARY, PAVED
- COUNTY, PAVED
- MILITARY, UNPAVED
- COUNTY, UNPAVED
- MUNICIPAL, PAVED
- MUNICIPAL, UNPAVED
- County Boundary

**Municipalities**

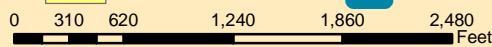
- City of Beaufort
- City of Hardeeville
- Town of Bluffton
- Town of Hilton Head
- Town of Port Royal
- Town of Yemassee

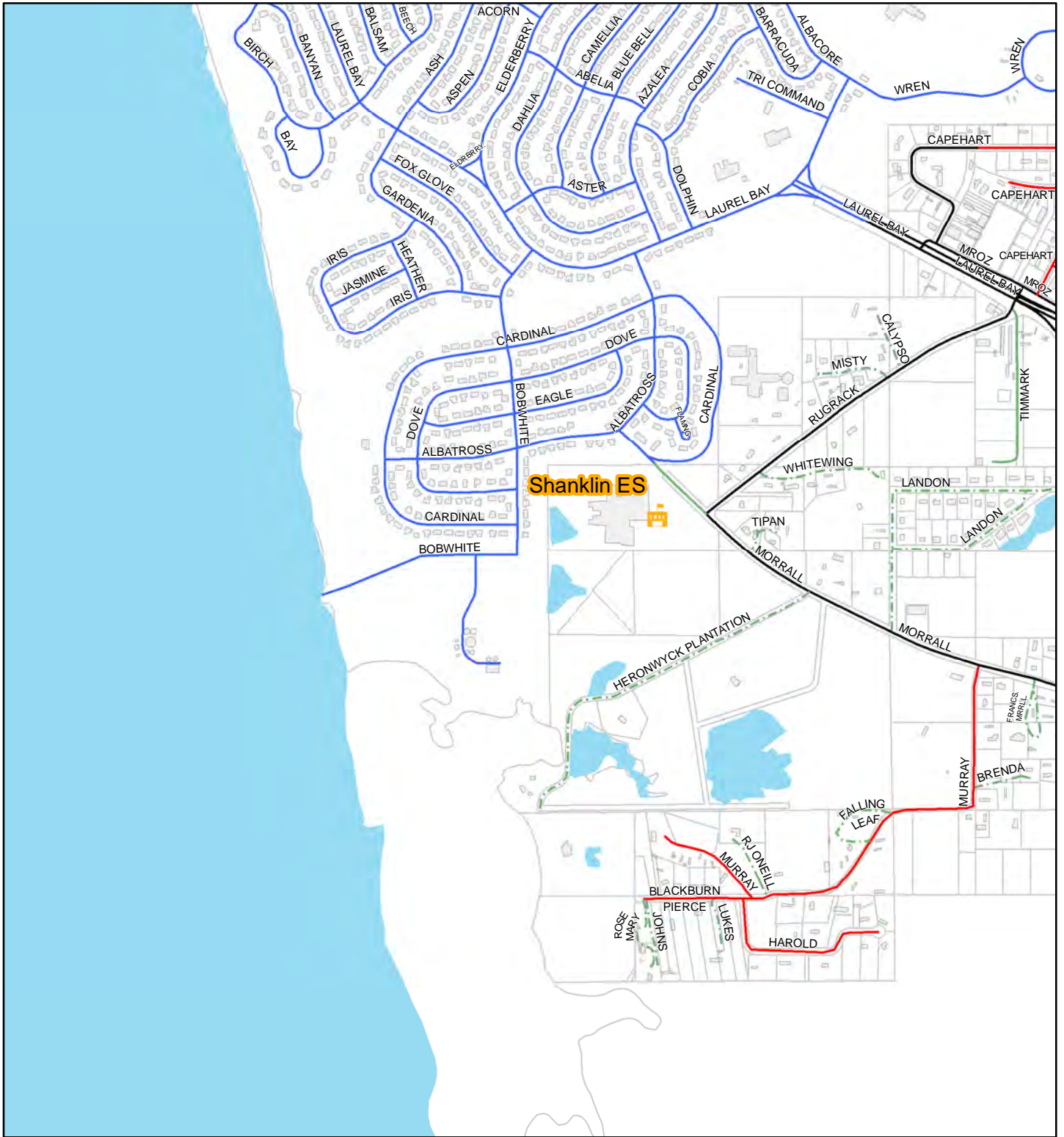
**AccessType**

- Bluff
- Boat Landing
- Public Access
- Pier

**Facilities**

- Hospitals
- Elementary Schools
- Fire Stations
- Middle Schools
- Police Stations
- High Schools
- EMS Stations
- Airport

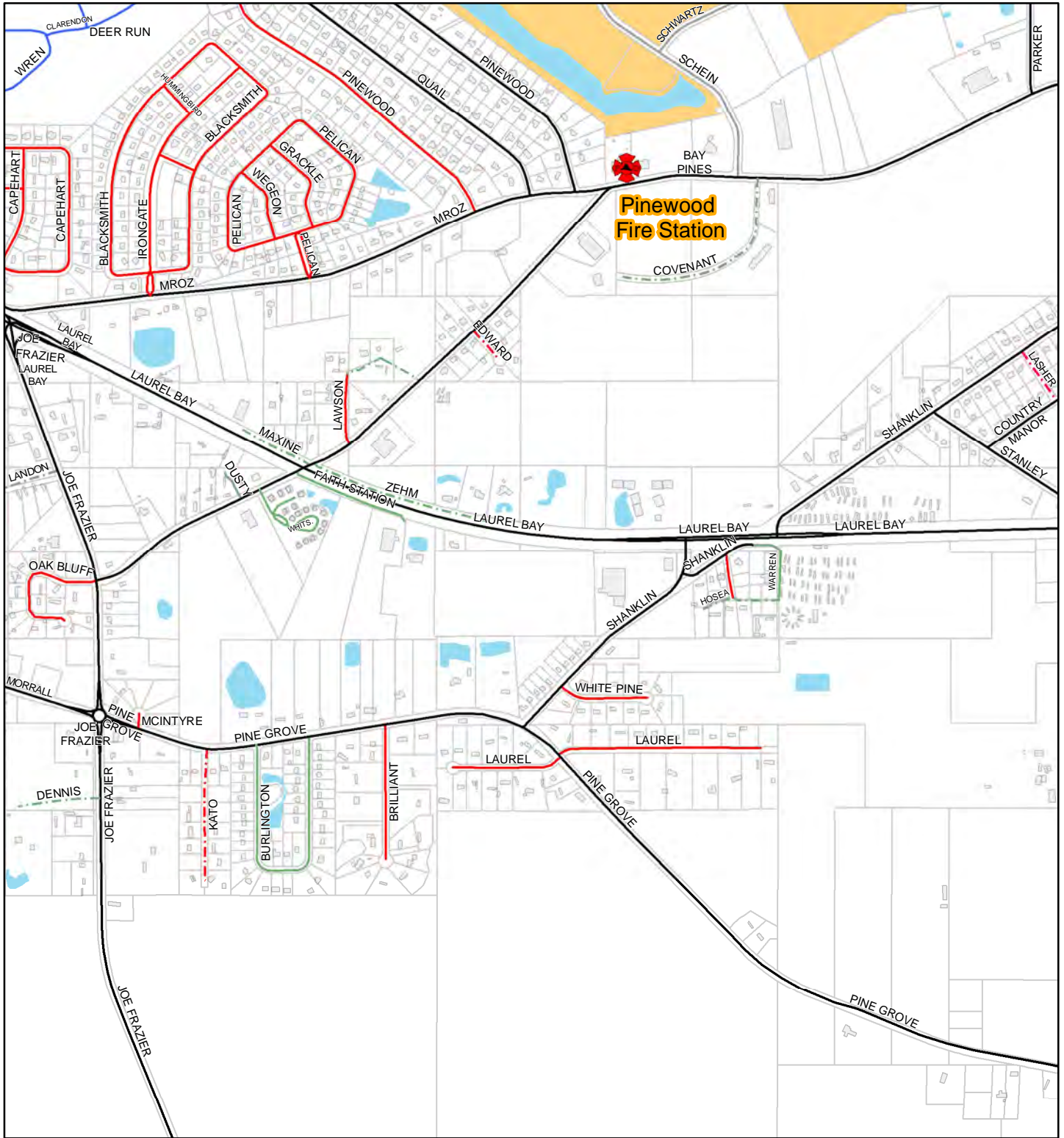




Roads		Municipalities		Access Type		Facilities	
— UNSPECIFIED	— PRIVATE, PAVED	City of Beaufort	Bluff	Hospitals	Elementary Schools		
<b>Owner, Surface</b>	— PRIVATE, UNPAVED	City of Hardeeville	Boat Landing	Fire Stations	Middle Schools		
— STATE, PAVED	— MILITARY, PAVED	Town of Bluffton	Public Access	Police Stations	High Schools		
- - - STATE, UNPAVED	- - - MILITARY, UNPAVED	Town of Hilton Head	Pier	EMS Stations	Airport		
— COUNTY, PAVED	— MUNICIPAL, PAVED	Town of Port Royal					
- - - COUNTY, UNPAVED	- - - MUNICIPAL, UNPAVED	Town of Yemassee					
	County Boundary						

0 310 620 1,240 1,860 2,480 Feet





See Page 85

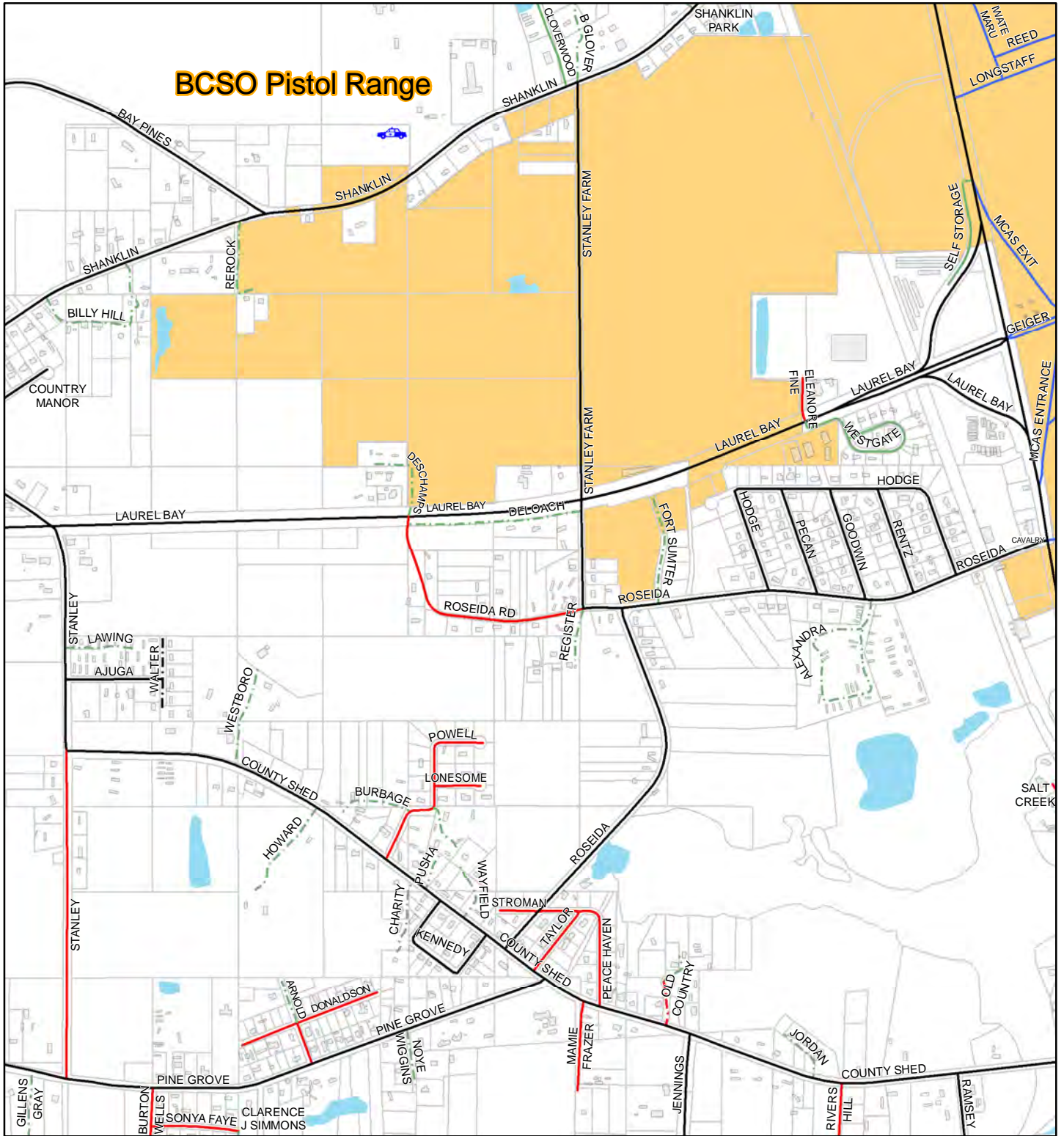
See Page 87

Roads	Municipalities	Access Type	Facilities
<ul style="list-style-type: none"> <li>UNSPECIFIED</li> <li>OWNER, SURFACE</li> <li>STATE, PAVED</li> <li>STATE, UNPAVED</li> <li>COUNTY, PAVED</li> <li>COUNTY, UNPAVED</li> </ul>	<ul style="list-style-type: none"> <li>PRIVATE, PAVED</li> <li>PRIVATE, UNPAVED</li> <li>MILITARY, PAVED</li> <li>MILITARY, UNPAVED</li> <li>MUNICIPAL, PAVED</li> <li>MUNICIPAL, UNPAVED</li> <li>County Boundary</li> </ul>	<ul style="list-style-type: none"> <li>City of Beaufort</li> <li>City of Hardeeville</li> <li>Town of Bluffton</li> <li>Town of Hilton Head</li> <li>Town of Port Royal</li> <li>Town of Yemassee</li> </ul>	<ul style="list-style-type: none"> <li>Bluff</li> <li>Boat Landing</li> <li>Public Access</li> <li>Pier</li> <li>Hospitals</li> <li>Fire Stations</li> <li>Police Stations</li> <li>EMS Stations</li> <li>Elementary Schools</li> <li>Middle Schools</li> <li>High Schools</li> <li>Airport</li> </ul>

86

0 310 620 1,240 1,860 2,480 Feet





# BCSO Pistol Range

See Page 86


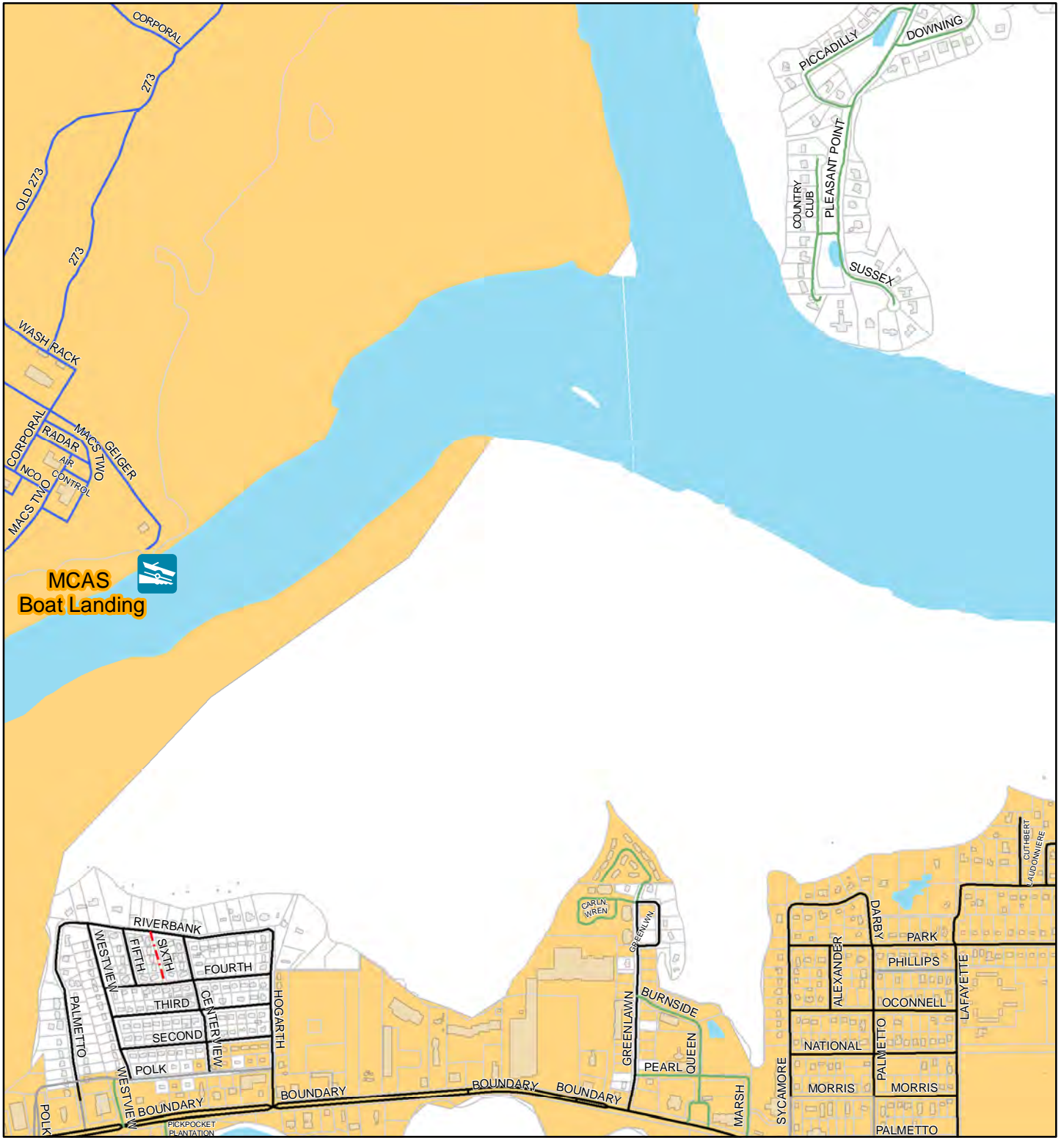
See Page 88

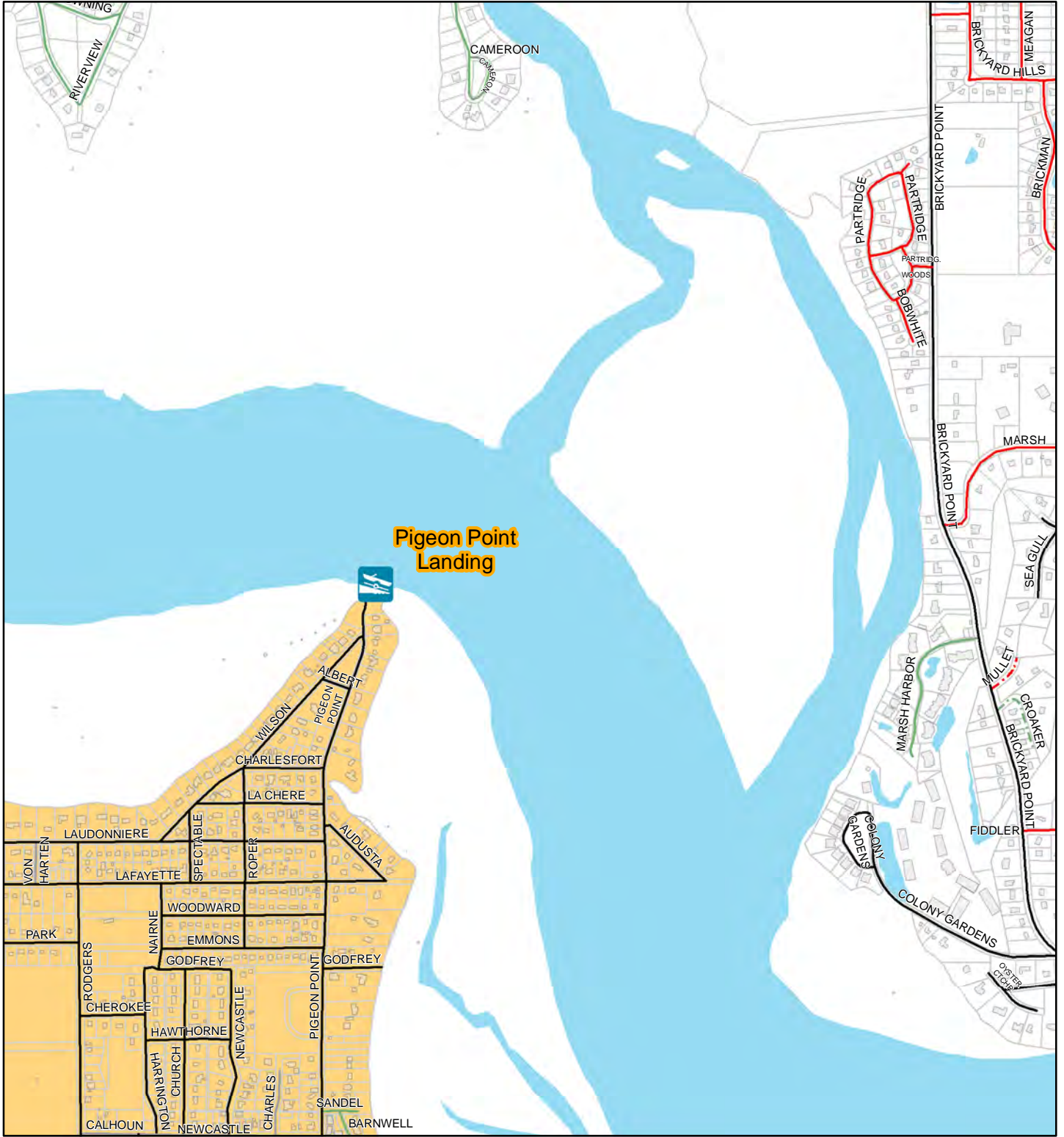
Roads	Municipalities	AccessType	Facilities
<ul style="list-style-type: none"> <li>UNSPECIFIED</li> <li>STATE, PAVED</li> <li>STATE, UNPAVED</li> <li>COUNTY, PAVED</li> <li>COUNTY, UNPAVED</li> </ul>	<ul style="list-style-type: none"> <li>City of Beaufort</li> <li>City of Hardeeville</li> <li>Town of Bluffton</li> <li>Town of Hilton Head</li> <li>Town of Port Royal</li> <li>Town of Yemassee</li> </ul>	<ul style="list-style-type: none"> <li>Bluff</li> <li>Boat Landing</li> <li>Public Access</li> <li>Pier</li> </ul>	<ul style="list-style-type: none"> <li>Hospitals</li> <li>Fire Stations</li> <li>Police Stations</li> <li>EMS Stations</li> <li>Elementary Schools</li> <li>Middle Schools</li> <li>High Schools</li> <li>Airport</li> </ul>
<b>Owner, Surface</b> <ul style="list-style-type: none"> <li>PRIVATE, PAVED</li> <li>PRIVATE, UNPAVED</li> <li>MILITARY, PAVED</li> <li>MILITARY, UNPAVED</li> <li>MUNICIPAL, PAVED</li> <li>MUNICIPAL, UNPAVED</li> <li>County Boundary</li> </ul>			

0 310 620 1,240 1,860 2,480 Feet









See Page 89

See Page 91

Roads	Municipalities	Access Type	Facilities
<ul style="list-style-type: none"> <li>UNSPECIFIED</li> <li>OWNER, SURFACE</li> <li>STATE, PAVED</li> <li>STATE, UNPAVED</li> <li>COUNTY, PAVED</li> <li>COUNTY, UNPAVED</li> </ul>	<ul style="list-style-type: none"> <li>City of Beaufort</li> <li>City of Hardeeville</li> <li>Town of Bluffton</li> <li>Town of Hilton Head</li> <li>Town of Port Royal</li> <li>Town of Yemassee</li> </ul>	<ul style="list-style-type: none"> <li>Bluff</li> <li>Boat Landing</li> <li>Public Access</li> <li>Pier</li> </ul>	<ul style="list-style-type: none"> <li>Hospitals</li> <li>Fire Stations</li> <li>Police Stations</li> <li>EMS Stations</li> <li>Elementary Schools</li> <li>Middle Schools</li> <li>High Schools</li> <li>Airport</li> </ul>
<ul style="list-style-type: none"> <li>PRIVATE, PAVED</li> <li>PRIVATE, UNPAVED</li> <li>MILITARY, PAVED</li> <li>MILITARY, UNPAVED</li> <li>MUNICIPAL, PAVED</li> <li>MUNICIPAL, UNPAVED</li> <li>County Boundary</li> </ul>			

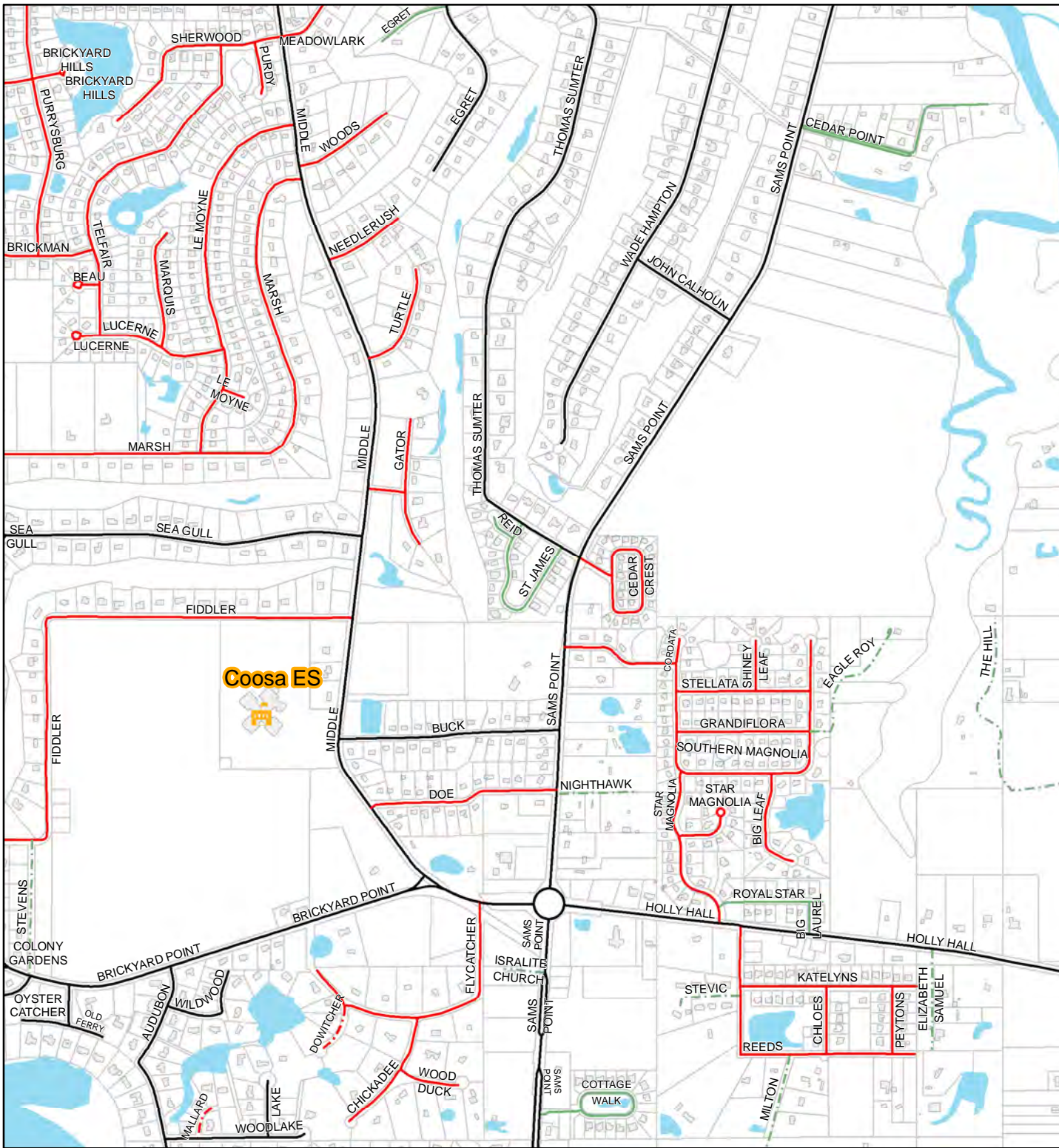
90

0 310 620 1,240 1,860 2,480 Feet



See Page 90


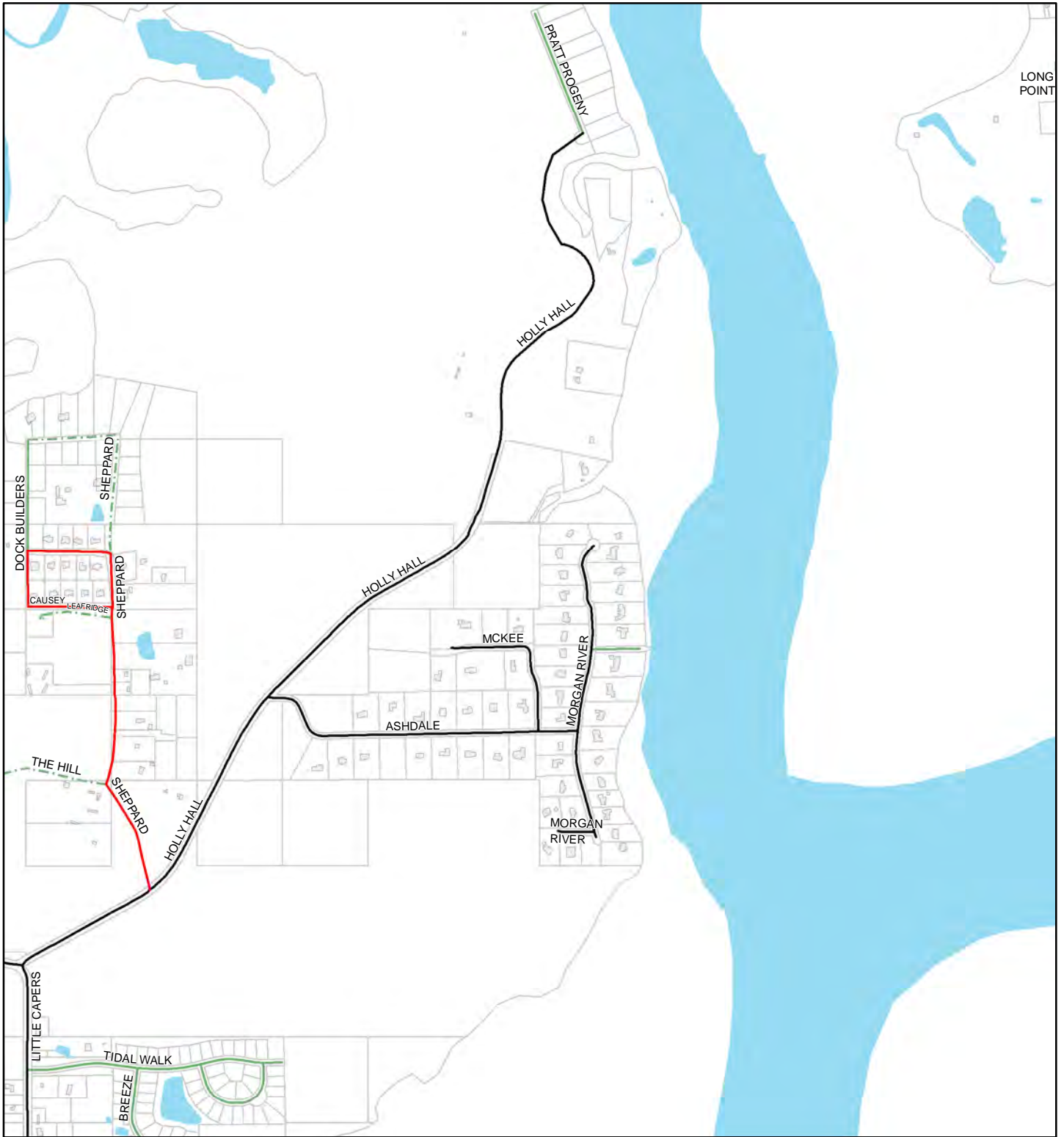
See Page 92



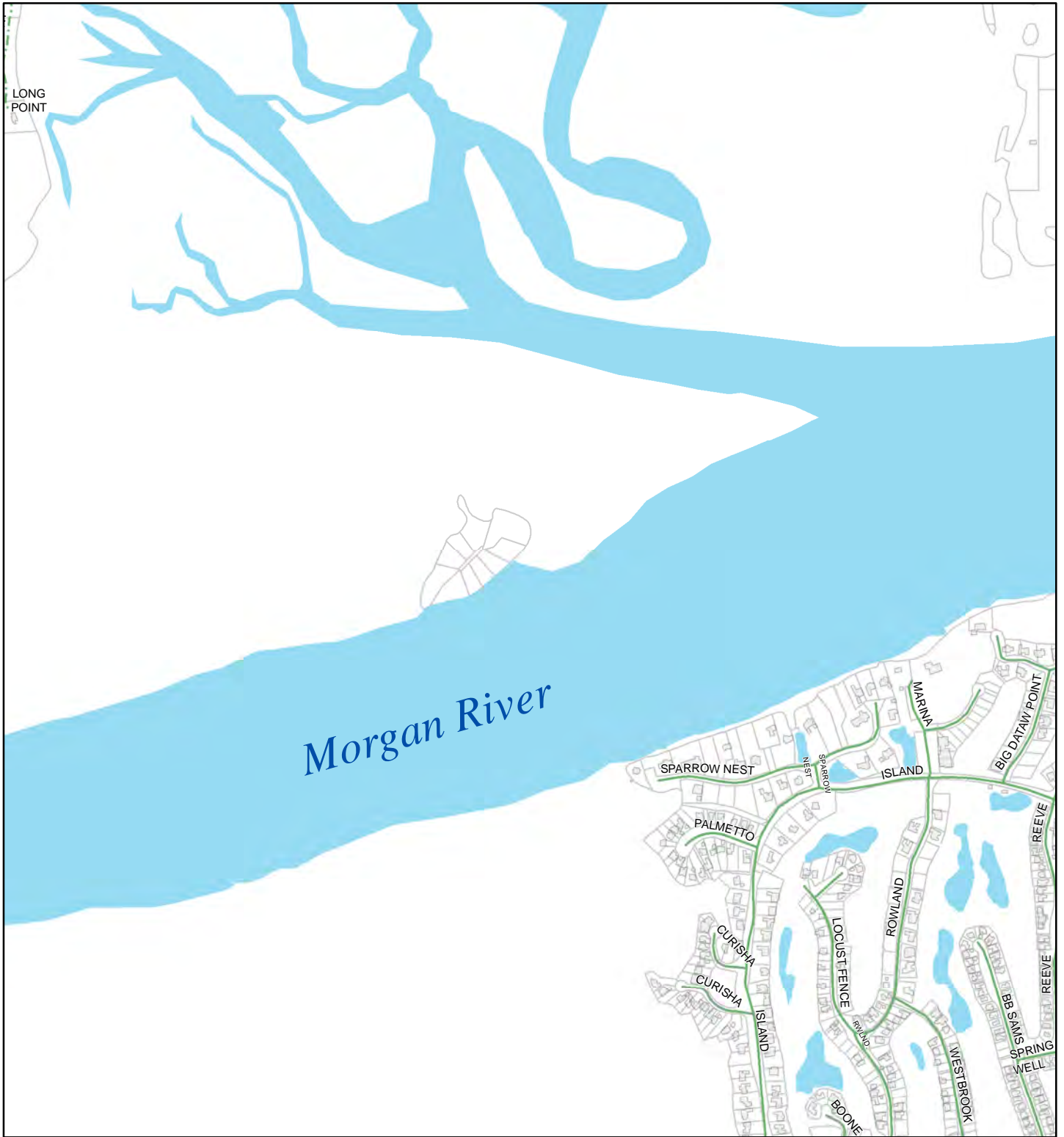
<b>Roads</b>		<b>Municipalities</b>	<b>AccessType</b>	<b>Facilities</b>
— UNSPECIFIED	— PRIVATE, PAVED	City of Beaufort	Bluff	Hospitals
<b>Owner, Surface</b>	- - - PRIVATE, UNPAVED	City of Hardeeville	Boat Landing	Fire Stations
— STATE, PAVED	— MILITARY, PAVED	Town of Bluffton	Public Access	Police Stations
- - - STATE, UNPAVED	- - - MILITARY, UNPAVED	Town of Hilton Head	Pier	EMS Stations
— COUNTY, PAVED	— MUNICIPAL, PAVED	Town of Port Royal		Elementary Schools
- - - COUNTY, UNPAVED	- - - MUNICIPAL, UNPAVED	Town of Yemassee		Middle Schools
	County Boundary			High Schools
				Airport

0
310
620
1,240
1,860
2,480
 Feet

**91**







Roads		Municipalities		Access Type		Facilities	
UNSPECIFIED	PRIVATE, PAVED	City of Beaufort	Bluff	Hospitals	Fire Stations	Elementary Schools	
<b>Owner, Surface</b>	PRIVATE, UNPAVED	City of Hardeeville	Boat Landing	Fire Stations	Police Stations	Middle Schools	
STATE, PAVED	MILITARY, PAVED	Town of Bluffton	Public Access	EMS Stations	High Schools	Airport	
STATE, UNPAVED	MILITARY, UNPAVED	Town of Hilton Head	Pier				
COUNTY, PAVED	MUNICIPAL, PAVED	Town of Port Royal					
COUNTY, UNPAVED	MUNICIPAL, UNPAVED	Town of Yemassee					
	County Boundary						

0   310   620   1,240   1,860   2,480  
Feet

93



Roads	Municipalities	Access Type	Facilities
<ul style="list-style-type: none"> <li>UNSPECIFIED</li> <li>OWNER, SURFACE</li> <li>STATE, PAVED</li> <li>STATE, UNPAVED</li> <li>COUNTY, PAVED</li> <li>COUNTY, UNPAVED</li> </ul>	<ul style="list-style-type: none"> <li>PRIVATE, PAVED</li> <li>PRIVATE, UNPAVED</li> <li>MILITARY, PAVED</li> <li>MILITARY, UNPAVED</li> <li>MUNICIPAL, PAVED</li> <li>MUNICIPAL, UNPAVED</li> <li>County Boundary</li> </ul>	<ul style="list-style-type: none"> <li>City of Beaufort</li> <li>City of Hardeeville</li> <li>Town of Bluffton</li> <li>Town of Hilton Head</li> <li>Town of Port Royal</li> <li>Town of Yemassee</li> <li>Bluff</li> <li>Boat Landing</li> <li>Public Access</li> <li>Pier</li> </ul>	<ul style="list-style-type: none"> <li>Hospitals</li> <li>Fire Stations</li> <li>Police Stations</li> <li>EMS Stations</li> <li>Elementary Schools</li> <li>Middle Schools</li> <li>High Schools</li> <li>Airport</li> </ul>

**94**

0 310 620 1,240 1,860 2,480 Feet





Roads	Municipalities	AccessType	Facilities
<ul style="list-style-type: none"> <li>UNSPECIFIED</li> <li>OWNER, SURFACE</li> <li>STATE, PAVED</li> <li>STATE, UNPAVED</li> <li>COUNTY, PAVED</li> <li>COUNTY, UNPAVED</li> <li>PRIVATE, PAVED</li> <li>PRIVATE, UNPAVED</li> <li>MILITARY, PAVED</li> <li>MILITARY, UNPAVED</li> <li>MUNICIPAL, PAVED</li> <li>MUNICIPAL, UNPAVED</li> <li>County Boundary</li> </ul>	<ul style="list-style-type: none"> <li>City of Beaufort</li> <li>City of Hardeeville</li> <li>Town of Bluffton</li> <li>Town of Hilton Head</li> <li>Town of Port Royal</li> <li>Town of Yemassee</li> </ul>	<ul style="list-style-type: none"> <li>Bluff</li> <li>Boat Landing</li> <li>Public Access</li> <li>Pier</li> </ul>	<ul style="list-style-type: none"> <li>Hospitals</li> <li>Fire Stations</li> <li>Police Stations</li> <li>EMS Stations</li> <li>Elementary Schools</li> <li>Middle Schools</li> <li>High Schools</li> <li>Airport</li> </ul>

0 310 620 1,240 1,860 2,480 Feet

See Page 95

See Page 109



See Page 108

**Roads**

- UNSPECIFIED
- STATE, PAVED
- - - STATE, UNPAVED
- COUNTY, PAVED
- · - COUNTY, UNPAVED
- PRIVATE, PAVED
- · - PRIVATE, UNPAVED
- MILITARY, PAVED
- · - MILITARY, UNPAVED
- MUNICIPAL, PAVED
- · - MUNICIPAL, UNPAVED
- ▭ County Boundary

96

**Municipalities**

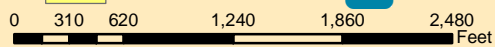
- ▭ City of Beaufort
- ▭ City of Hardeeville
- ▭ Town of Bluffton
- ▭ Town of Hilton Head
- ▭ Town of Port Royal
- ▭ Town of Yemassee

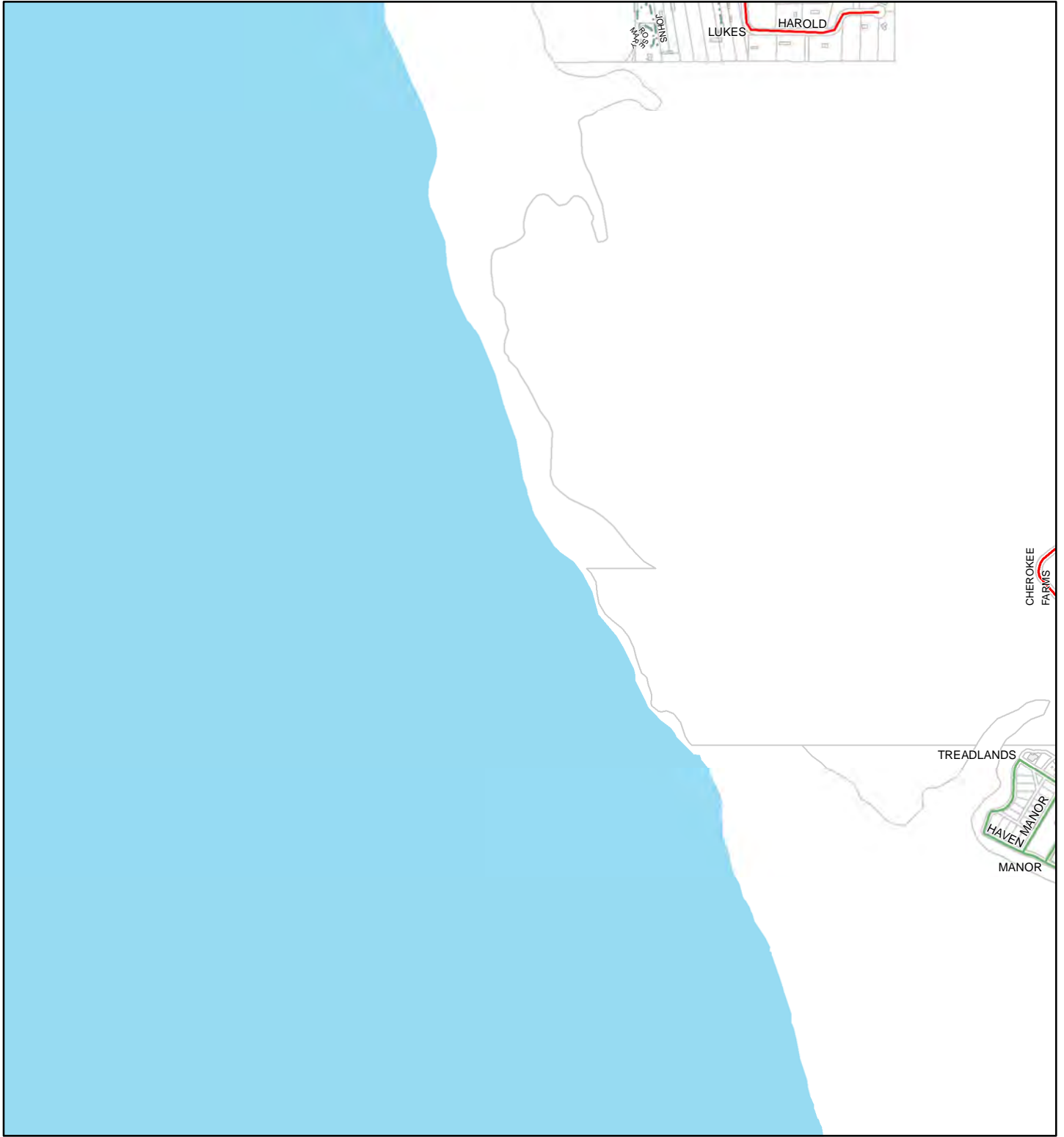
**AccessType**

- B** Bluff
- Boat Landing
- Public Access
- P** Pier

**Facilities**

- H** Hospitals
- Fire Stations
- Police Stations
- EMS Stations
- Elementary Schools
- Middle Schools
- High Schools
- Airport



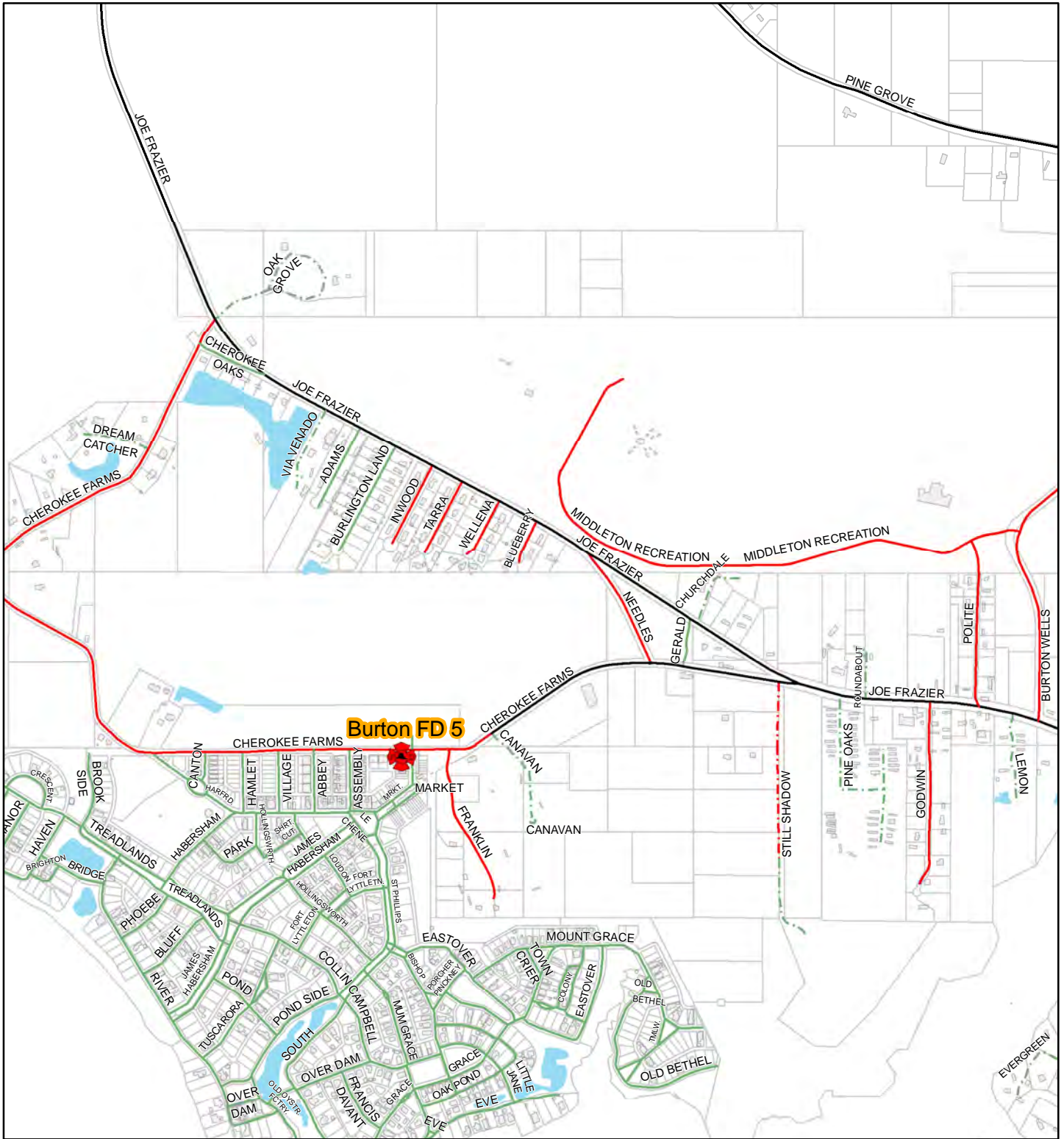


Roads	Municipalities	AccessType	Facilities
<ul style="list-style-type: none"> <li>UNSPECIFIED</li> <li>STATE, PAVED</li> <li>STATE, UNPAVED</li> <li>COUNTY, PAVED</li> <li>COUNTY, UNPAVED</li> </ul>	<ul style="list-style-type: none"> <li>City of Beaufort</li> <li>City of Hardeeville</li> <li>Town of Bluffton</li> <li>Town of Hilton Head</li> <li>Town of Port Royal</li> <li>Town of Yemassee</li> </ul>	<ul style="list-style-type: none"> <li>Bluff</li> <li>Boat Landing</li> <li>Public Access</li> <li>Pier</li> </ul>	<ul style="list-style-type: none"> <li>Hospitals</li> <li>Fire Stations</li> <li>Police Stations</li> <li>EMS Stations</li> <li>Elementary Schools</li> <li>Middle Schools</li> <li>High Schools</li> <li>Airport</li> </ul>
<b>Owner, Surface</b> <ul style="list-style-type: none"> <li>PRIVATE, PAVED</li> <li>PRIVATE, UNPAVED</li> <li>MILITARY, PAVED</li> <li>MILITARY, UNPAVED</li> <li>MUNICIPAL, PAVED</li> <li>MUNICIPAL, UNPAVED</li> <li>County Boundary</li> </ul>			

0 310 620 1,240 1,860 2,480 Feet

See Page 97

See Page 99


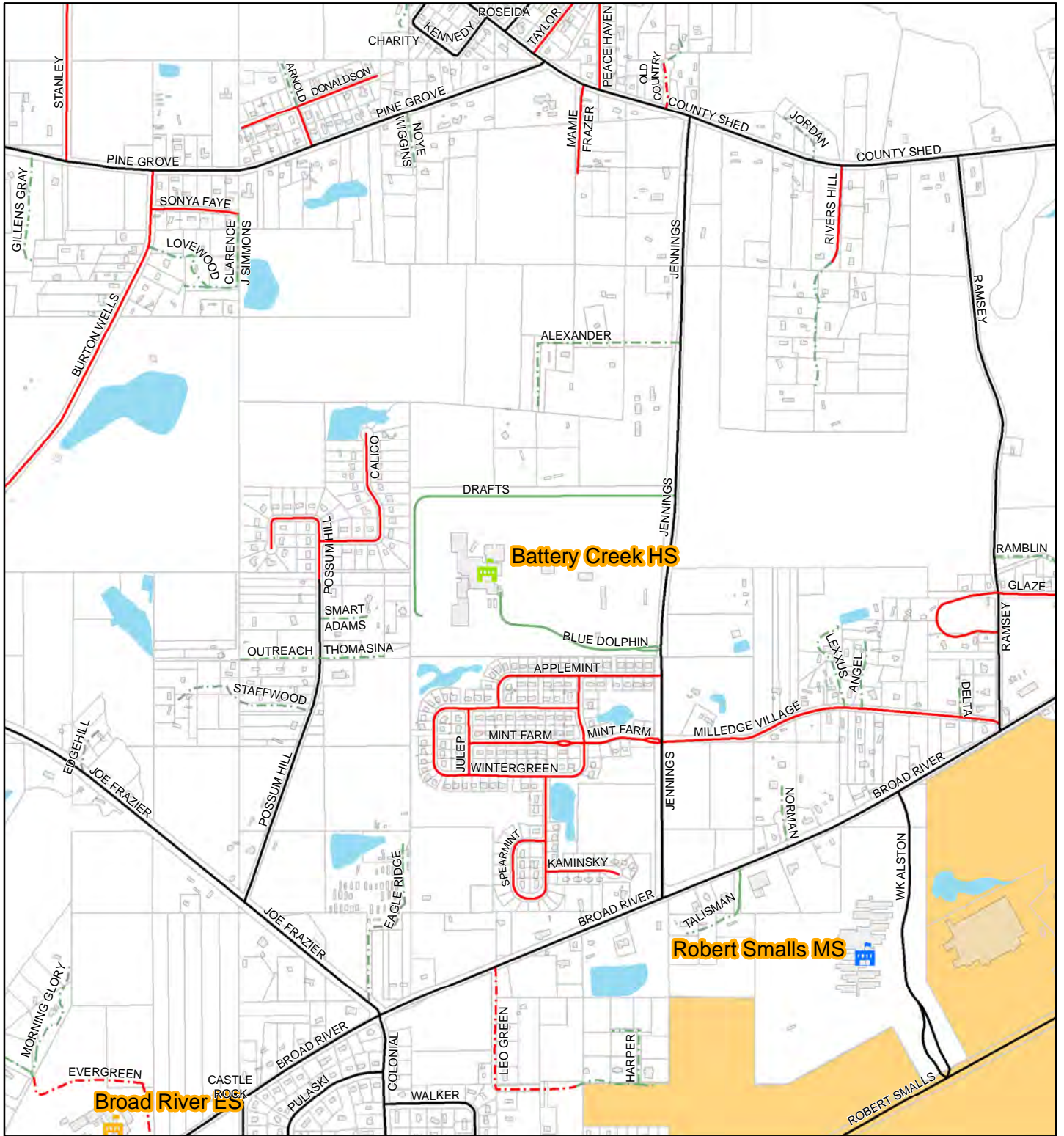


Roads	Municipalities	Access Type	Facilities
<ul style="list-style-type: none"> <li>UNSPECIFIED</li> <li>OWNER, SURFACE</li> <li>STATE, PAVED</li> <li>STATE, UNPAVED</li> <li>COUNTY, PAVED</li> <li>COUNTY, UNPAVED</li> </ul>	<ul style="list-style-type: none"> <li>PRIVATE, PAVED</li> <li>PRIVATE, UNPAVED</li> <li>MILITARY, PAVED</li> <li>MILITARY, UNPAVED</li> <li>MUNICIPAL, PAVED</li> <li>MUNICIPAL, UNPAVED</li> <li>County Boundary</li> </ul>	<ul style="list-style-type: none"> <li>City of Beaufort</li> <li>City of Hardeeville</li> <li>Town of Bluffton</li> <li>Town of Hilton Head</li> <li>Town of Port Royal</li> <li>Town of Yemassee</li> <li>Bluff</li> <li>Boat Landing</li> <li>Public Access</li> <li>Pier</li> </ul>	<ul style="list-style-type: none"> <li>Hospitals</li> <li>Fire Stations</li> <li>Police Stations</li> <li>EMS Stations</li> <li>Elementary Schools</li> <li>Middle Schools</li> <li>High Schools</li> <li>Airport</li> </ul>

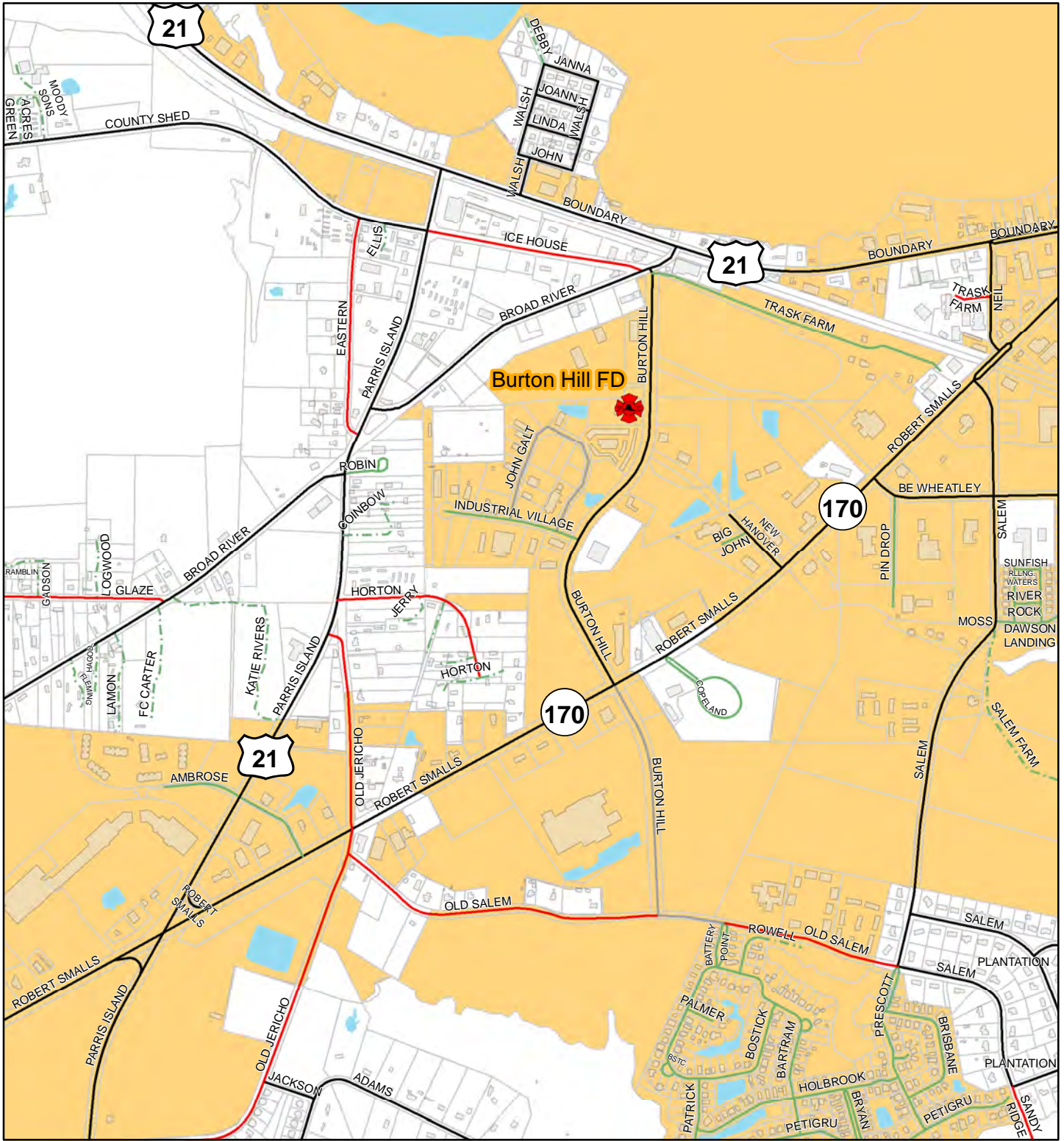
**98**

0 310 620 1,240 1,860 2,480 Feet









See Page 99

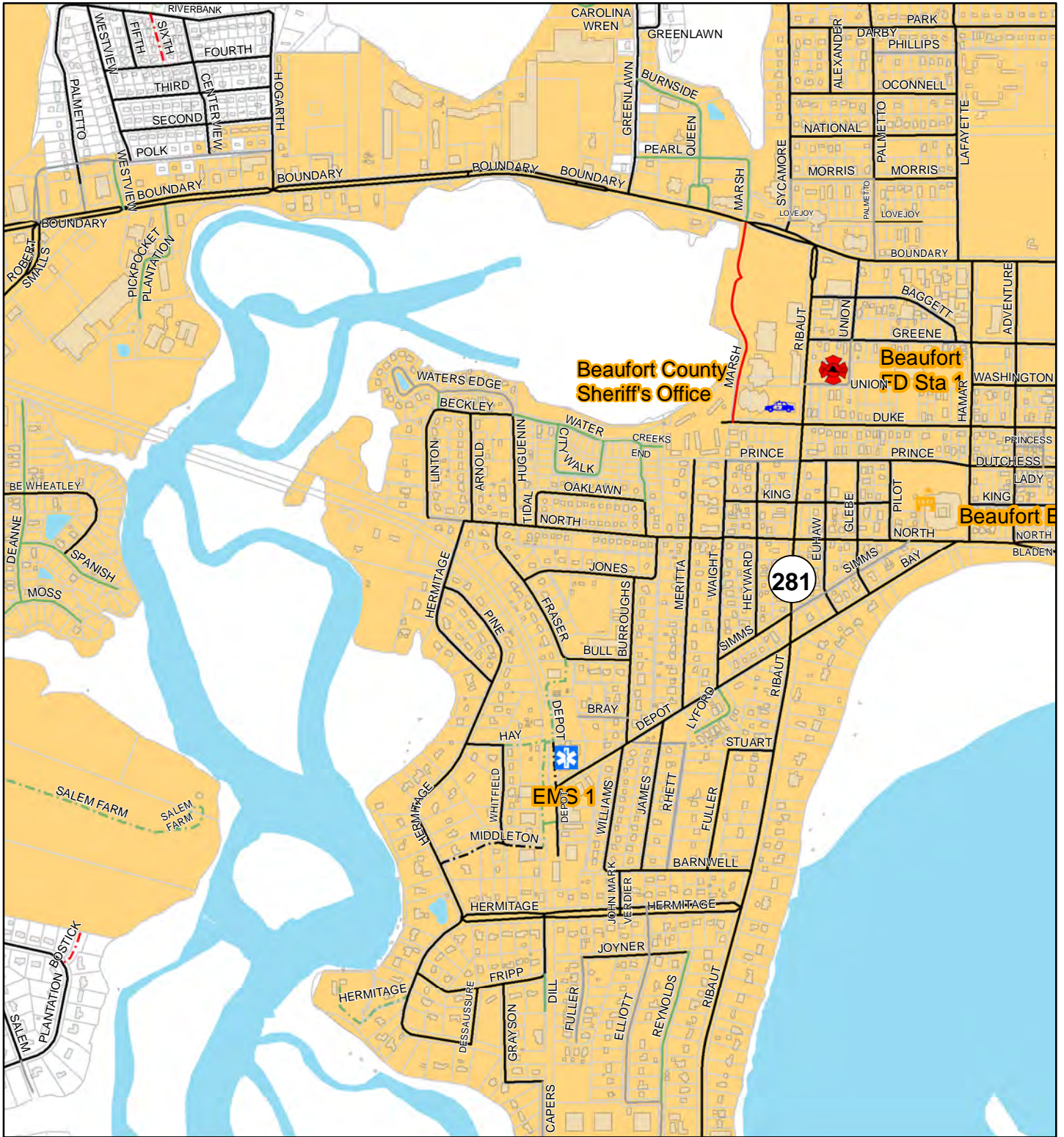
See Page 101

Roads	Municipalities	AccessType	Facilities
<ul style="list-style-type: none"> <li>UNSPECIFIED</li> <li>OWNER, SURFACE</li> <li>STATE, PAVED</li> <li>STATE, UNPAVED</li> <li>COUNTY, PAVED</li> <li>COUNTY, UNPAVED</li> </ul>	<ul style="list-style-type: none"> <li>PRIVATE, PAVED</li> <li>PRIVATE, UNPAVED</li> <li>MILITARY, PAVED</li> <li>MILITARY, UNPAVED</li> <li>MUNICIPAL, PAVED</li> <li>MUNICIPAL, UNPAVED</li> <li>County Boundary</li> </ul>	<ul style="list-style-type: none"> <li>City of Beaufort</li> <li>City of Hardeeville</li> <li>Town of Bluffton</li> <li>Town of Hilton Head</li> <li>Town of Port Royal</li> <li>Town of Yemassee</li> </ul>	<ul style="list-style-type: none"> <li>Bluff</li> <li>Boat Landing</li> <li>Public Access</li> <li>Pier</li> <li>Hospitals</li> <li>Fire Stations</li> <li>Police Stations</li> <li>EMS Stations</li> <li>Elementary Schools</li> <li>Middle Schools</li> <li>High Schools</li> <li>Airport</li> </ul>

**100**

0 310 620 1,240 1,860 2,480 Feet





See Page 100

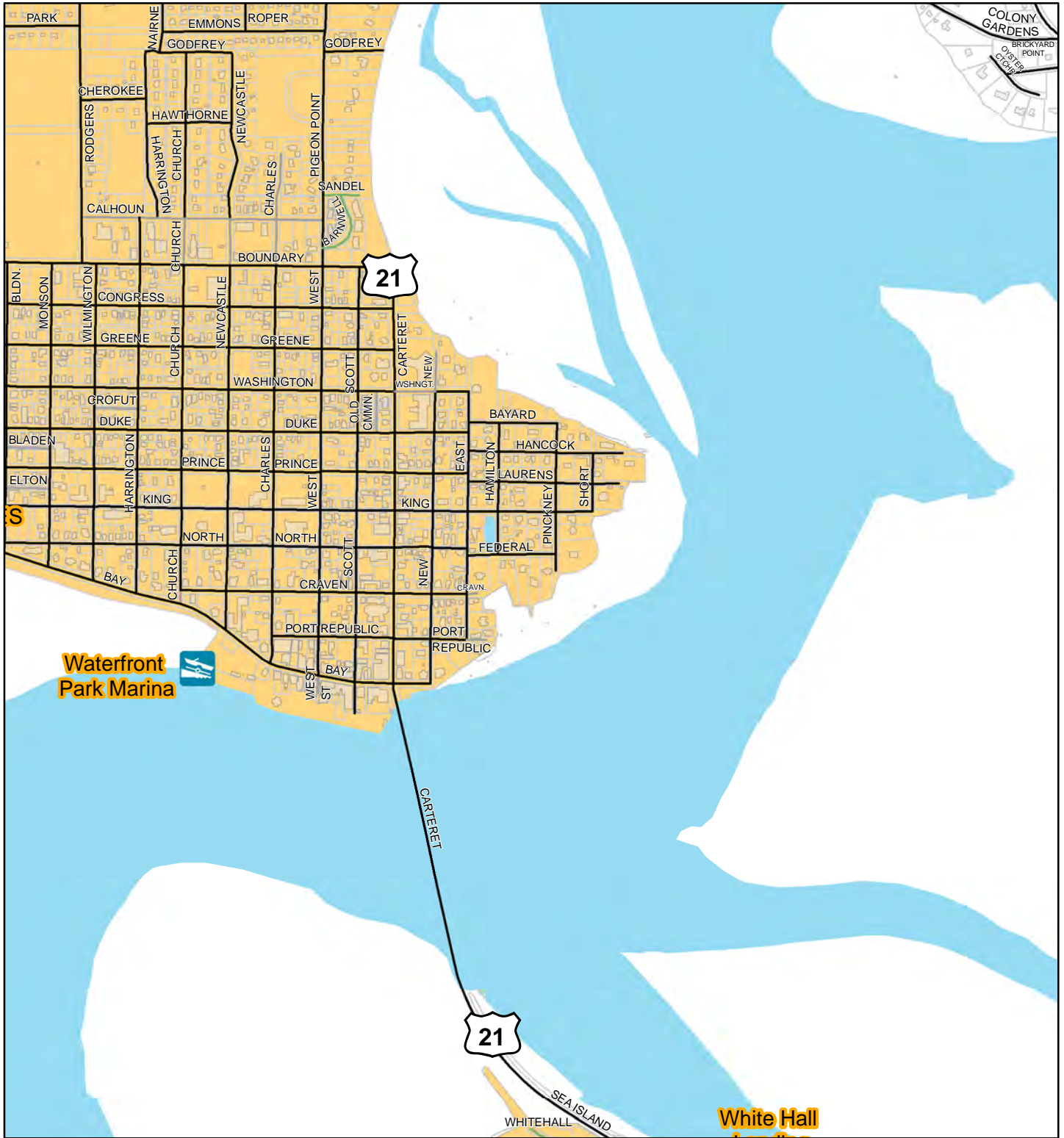
See Page 102

Roads	Municipalities	Access Type	Facilities
— UNSPECIFIED	City of Beaufort	Bluff	Hospitals
PRIVATE, PAVED	City of Hardeeville	Boat Landing	Fire Stations
<b>Owner, Surface</b>	Town of Bluffton	Public Access	Elementary Schools
— STATE, PAVED	Town of Hilton Head	Pier	Middle Schools
- - - STATE, UNPAVED	Town of Port Royal		High Schools
COUNTY, PAVED	Town of Yemassee		Police Stations
- · - · COUNTY, UNPAVED			EMS Stations
MUNICIPAL, PAVED			Airport
MUNICIPAL, UNPAVED			
County Boundary			

0 310 620 1,240 1,860 2,480 Feet

101



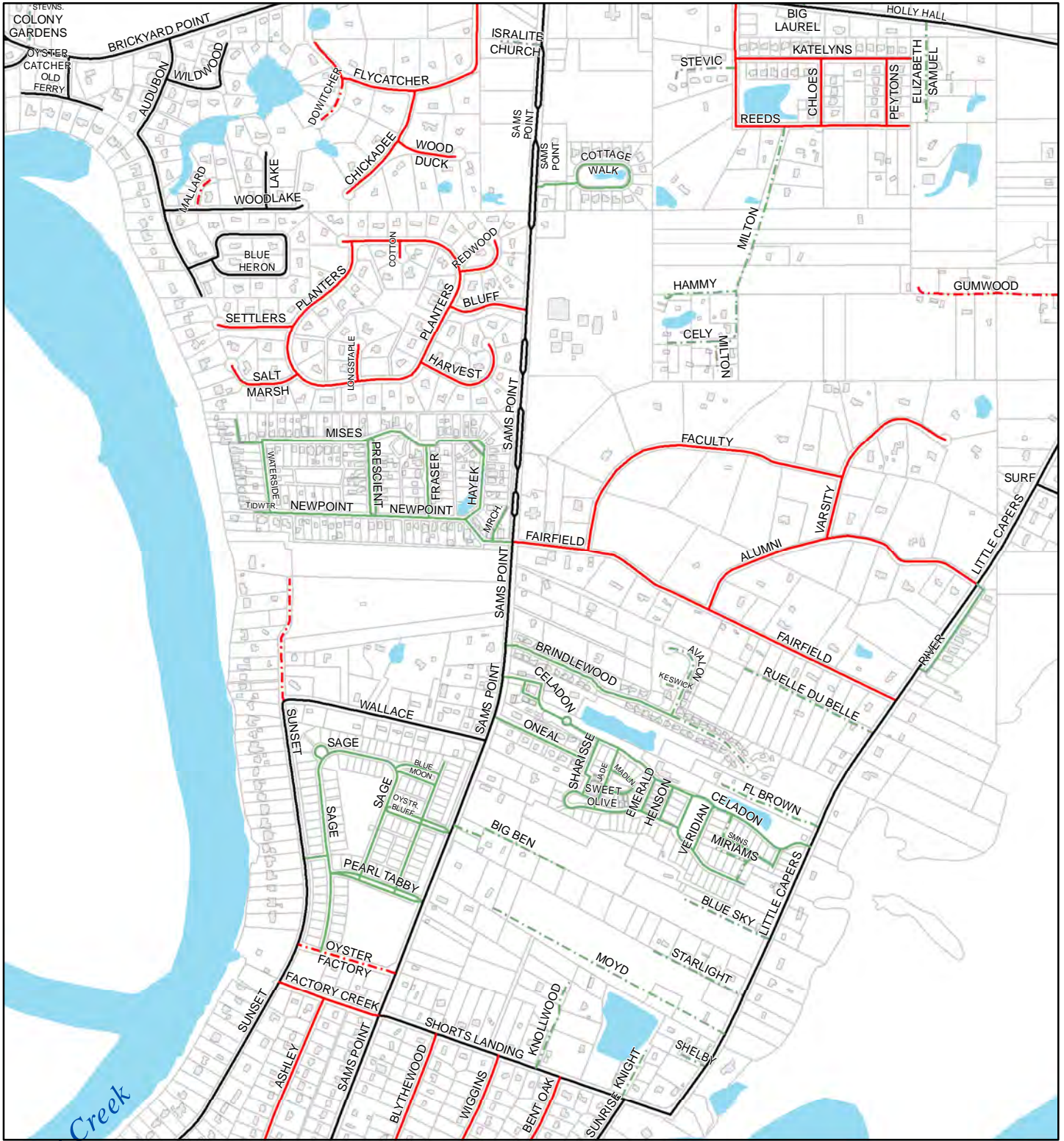


Roads		Municipalities		Access Type		Facilities	
UNSPECIFIED	PRIVATE, PAVED	City of Beaufort	Bluff	Bluff	Hospitals	Elementary Schools	
<b>Owner, Surface</b>	PRIVATE, UNPAVED	City of Hardeeville	Boat Landing	Boat Landing	Fire Stations	Middle Schools	
STATE, PAVED	MILITARY, PAVED	Town of Bluffton	Public Access	Public Access	Police Stations	High Schools	
STATE, UNPAVED	MILITARY, UNPAVED	Town of Hilton Head	Pier	Pier	EMS Stations	Airport	
COUNTY, PAVED	MUNICIPAL, PAVED	Town of Port Royal					
COUNTY, UNPAVED	MUNICIPAL, UNPAVED	Town of Yemassee					
	County Boundary						

**102**

0 310 620 1,240 1,860 2,480 Feet



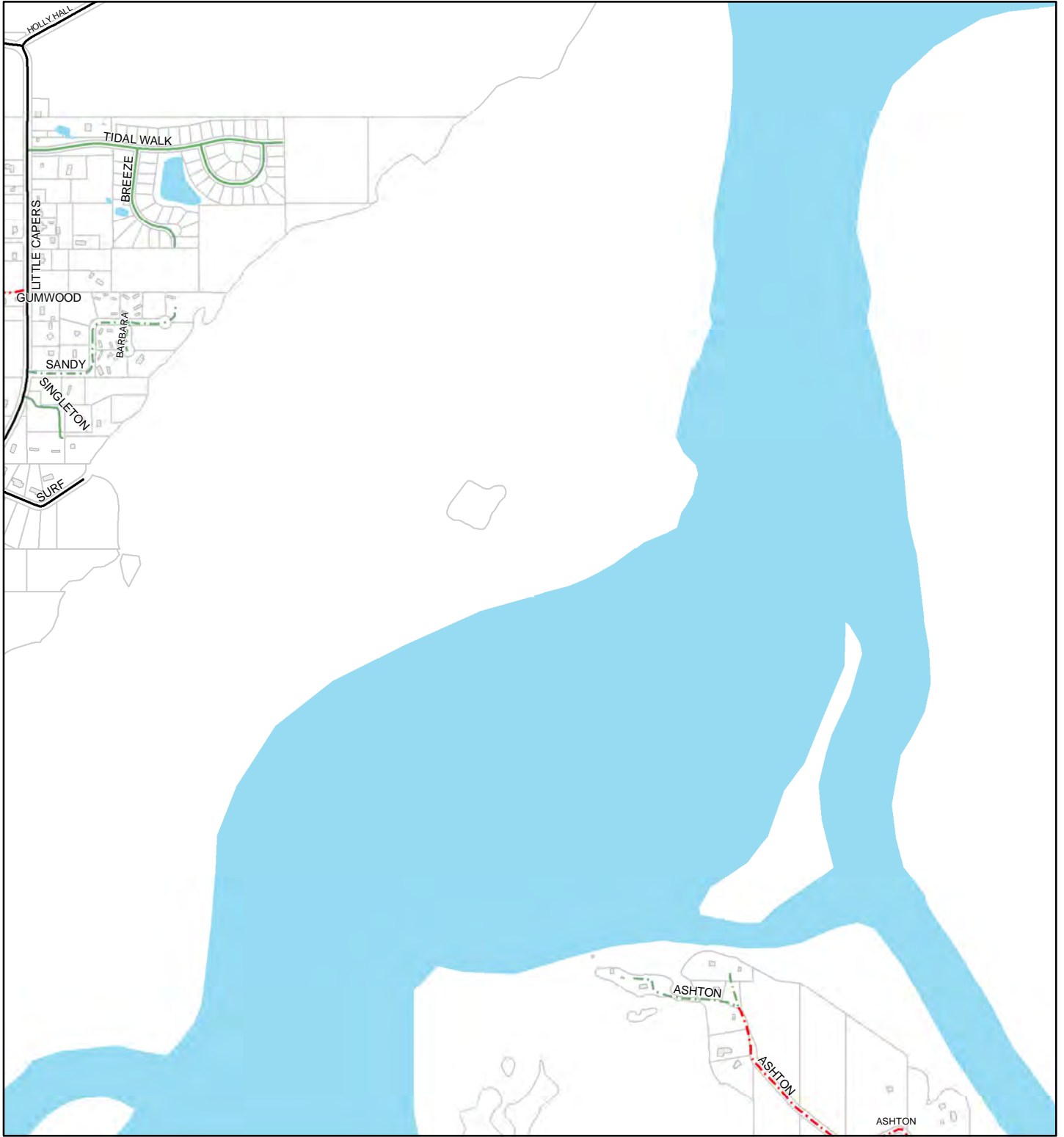


See Page 102

See Page 104

Roads	Municipalities	AccessType	Facilities
<ul style="list-style-type: none"> <li>UNSPECIFIED</li> <li>OWNER, SURFACE</li> <li>STATE, PAVED</li> <li>STATE, UNPAVED</li> <li>COUNTY, PAVED</li> <li>COUNTY, UNPAVED</li> <li>County Boundary</li> </ul>	<ul style="list-style-type: none"> <li>PRIVATE, PAVED</li> <li>PRIVATE, UNPAVED</li> <li>MILITARY, PAVED</li> <li>MILITARY, UNPAVED</li> <li>MUNICIPAL, PAVED</li> <li>MUNICIPAL, UNPAVED</li> <li>City of Beaufort</li> <li>City of Hardeeville</li> <li>Town of Bluffton</li> <li>Town of Hilton Head</li> <li>Town of Port Royal</li> <li>Town of Yemassee</li> </ul>	<ul style="list-style-type: none"> <li>Bluff</li> <li>Boat Landing</li> <li>Public Access</li> <li>Pier</li> </ul>	<ul style="list-style-type: none"> <li>Hospitals</li> <li>Fire Stations</li> <li>Police Stations</li> <li>EMS Stations</li> <li>Elementary Schools</li> <li>Middle Schools</li> <li>High Schools</li> <li>Airport</li> </ul>

0 310 620 1,240 1,860 2,480 Feet


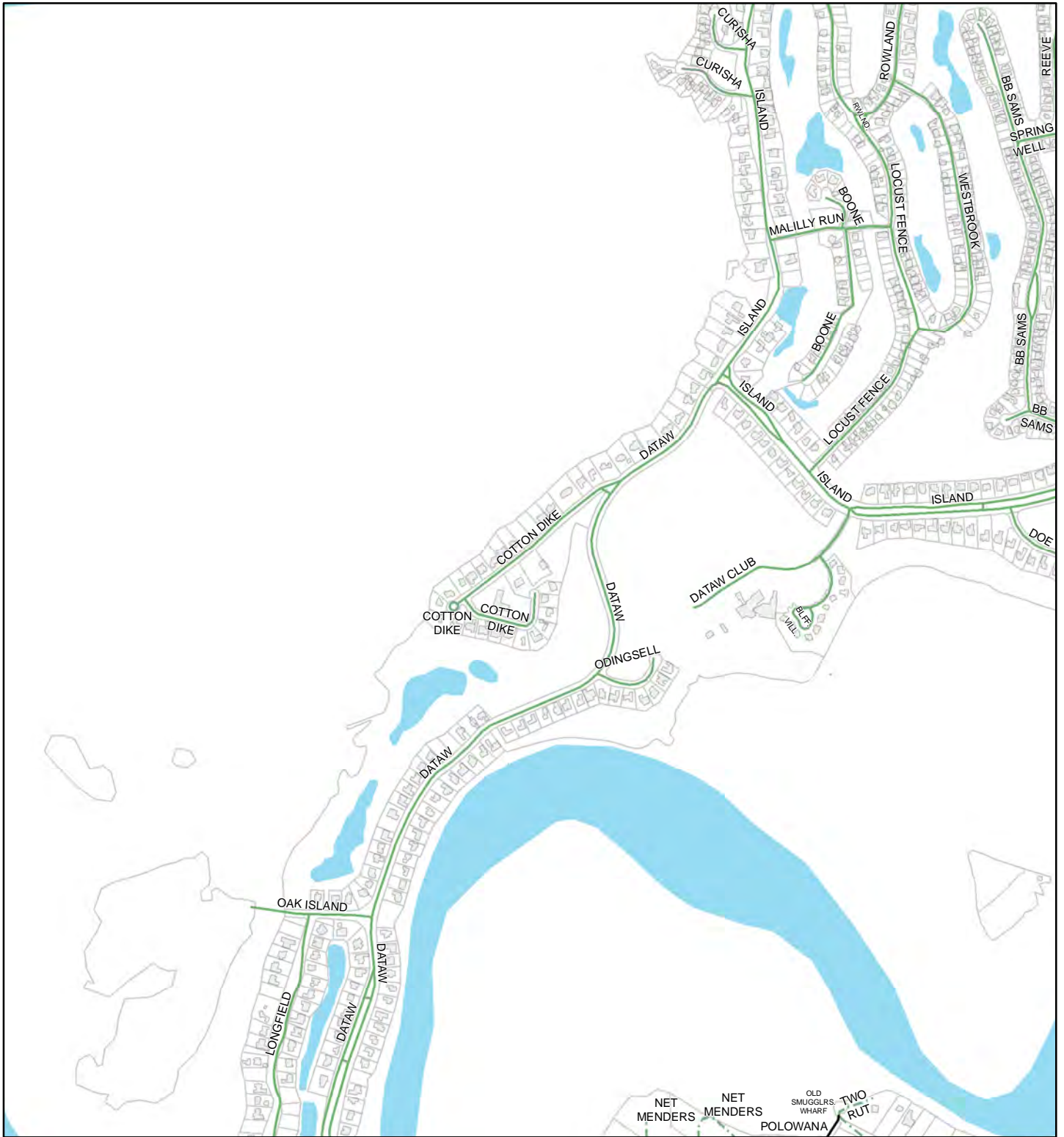


Roads		Municipalities		Access Type		Facilities	
— UNSPECIFIED	— PRIVATE, PAVED	City of Beaufort	Bluff	Hospitals	Fire Stations	Elementary Schools	Middle Schools
<b>Owner, Surface</b>	— PRIVATE, UNPAVED	City of Hardeeville	Boat Landing	Fire Stations	High Schools	High Schools	Airport
— STATE, PAVED	— MILITARY, PAVED	Town of Bluffton	Public Access	Police Stations	EMS Stations		
- - - STATE, UNPAVED	- - - MILITARY, UNPAVED	Town of Hilton Head	Pier				
— COUNTY, PAVED	— MUNICIPAL, PAVED	Town of Port Royal					
- - - COUNTY, UNPAVED	- - - MUNICIPAL, UNPAVED	Town of Yemassee					
	County Boundary						

**104**

0 310 620 1,240 1,860 2,480 Feet









See Page 105

See Page 107

See Page 119

Roads		Municipalities		Access Type		Facilities	
— UNSPECIFIED	— PRIVATE, PAVED	City of Beaufort	Bluff	Hospitals	Fire Stations	Elementary Schools	Middle Schools
<b>Owner, Surface</b>	— PRIVATE, UNPAVED	City of Hardeeville	Boat Landing	Fire Stations	Middle Schools	High Schools	Airport
— STATE, PAVED	— MILITARY, PAVED	Town of Bluffton	Boat Landing	Police Stations	High Schools		
- - - STATE, UNPAVED	- - - MILITARY, UNPAVED	Town of Hilton Head	Boat Landing	EMS Stations			
— COUNTY, PAVED	— MUNICIPAL, PAVED	Town of Port Royal	Boat Landing				
- - - COUNTY, UNPAVED	- - - MUNICIPAL, UNPAVED	Town of Yemassee	Boat Landing				
County Boundary			Pier				

106

0 310 620 1,240 1,860 2,480 Feet



Roads	Owner, Surface	Municipalities	AccessType	Facilities
— UNSPECIFIED	— PRIVATE, PAVED	City of Beaufort	Bluff	Hospitals
— STATE, PAVED	- - - PRIVATE, UNPAVED	City of Hardeeville	Boat Landing	Fire Stations
- - - STATE, UNPAVED	- - - MILITARY, PAVED	Town of Bluffton	Public Access	Police Stations
— COUNTY, PAVED	- - - MILITARY, UNPAVED	Town of Hilton Head	Pier	EMS Stations
- - - COUNTY, UNPAVED	- - - MUNICIPAL, PAVED	Town of Port Royal		Elementary Schools
	- - - MUNICIPAL, UNPAVED	Town of Yemassee		Middle Schools
	County Boundary			High Schools
				Airport

0 310 620 1,240 1,860 2,480 Feet



Roads		Municipalities		AccessType		Facilities	
— UNSPECIFIED	— PRIVATE, PAVED	City of Beaufort	Bluff	Hospitals	Elementary Schools		
<b>Owner, Surface</b>	- - - PRIVATE, UNPAVED	City of Hardeeville	Boat Landing	Fire Stations	Middle Schools		
— STATE, PAVED	— MILITARY, PAVED	Town of Bluffton	Public Access	Police Stations	High Schools		
- - - STATE, UNPAVED	- - - MILITARY, UNPAVED	Town of Hilton Head	Pier	EMS Stations	Airport		
— COUNTY, PAVED	— MUNICIPAL, PAVED	Town of Port Royal					
- - - COUNTY, UNPAVED	- - - MUNICIPAL, UNPAVED	Town of Yemassee					
	County Boundary						

**108**

0 310 620 1,240 1,860 2,480 Feet





See Page 122

Roads	Municipalities	AccessType	Facilities
<ul style="list-style-type: none"> <li>UNSPECIFIED</li> <li>OWNER, SURFACE</li> <li>STATE, PAVED</li> <li>STATE, UNPAVED</li> <li>COUNTY, PAVED</li> <li>COUNTY, UNPAVED</li> </ul>	<ul style="list-style-type: none"> <li>PRIVATE, PAVED</li> <li>PRIVATE, UNPAVED</li> <li>MILITARY, PAVED</li> <li>MILITARY, UNPAVED</li> <li>MUNICIPAL, PAVED</li> <li>MUNICIPAL, UNPAVED</li> <li>County Boundary</li> <li>City of Beaufort</li> <li>City of Hardeeville</li> <li>Town of Bluffton</li> <li>Town of Hilton Head</li> <li>Town of Port Royal</li> <li>Town of Yemassee</li> </ul>	<ul style="list-style-type: none"> <li>Bluff</li> <li>Boat Landing</li> <li>Public Access</li> <li>Pier</li> </ul>	<ul style="list-style-type: none"> <li>Hospitals</li> <li>Fire Stations</li> <li>Police Stations</li> <li>EMS Stations</li> <li>Elementary Schools</li> <li>Middle Schools</li> <li>High Schools</li> <li>Airport</li> </ul>

0 310 620 1,240 1,860 2,480 Feet

See Page 109

See Page 124



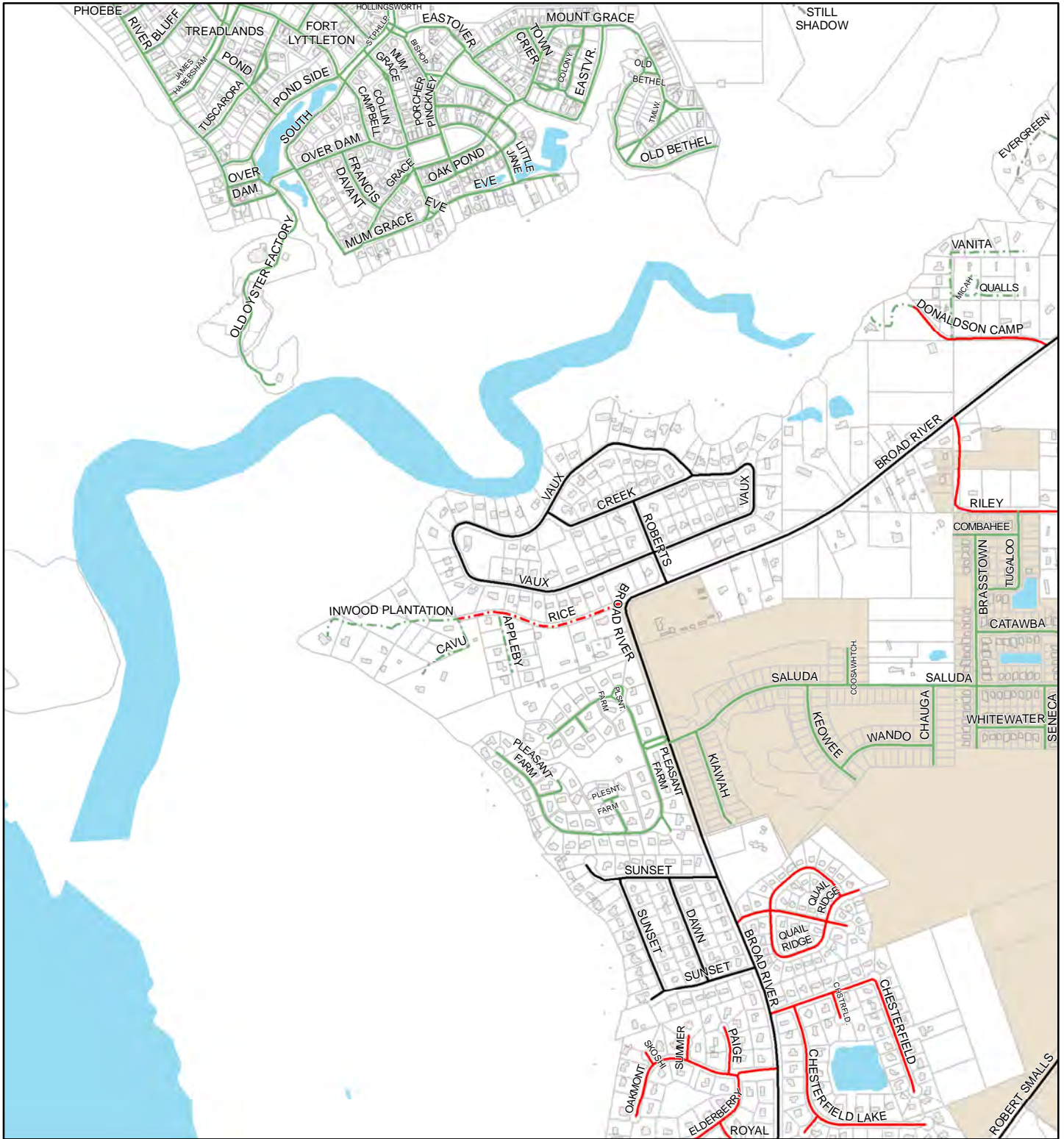
See Page 123

Roads		Municipalities		AccessType		Facilities	
— UNSPECIFIED	— PRIVATE, PAVED	City of Beaufort	Bluff	Hospitals	Elementary Schools		
<b>Owner, Surface</b>	— PRIVATE, UNPAVED	City of Hardeeville	Boat Landing	Fire Stations	Middle Schools		
— STATE, PAVED	— MILITARY, PAVED	Town of Bluffton	Public Access	Police Stations	High Schools		
- - - STATE, UNPAVED	- - - MILITARY, UNPAVED	Town of Hilton Head	Pier	EMS Stations	Airport		
— COUNTY, PAVED	— MUNICIPAL, PAVED	Town of Port Royal					
- - - COUNTY, UNPAVED	- - - MUNICIPAL, UNPAVED	Town of Yemassee					
	County Boundary						

110

0 310 620 1,240 1,860 2,480 Feet





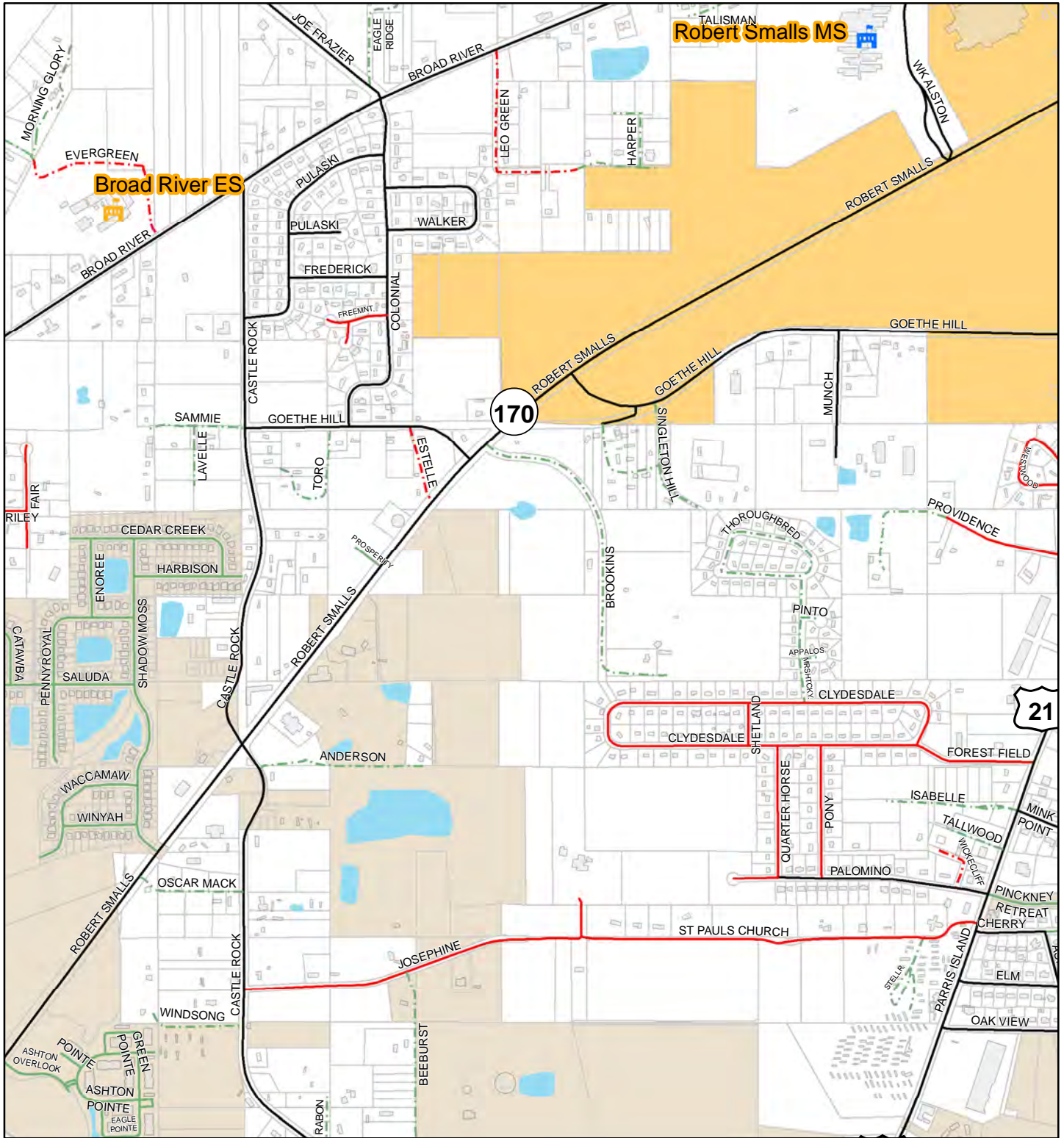
See Page 97

See Page 112

Roads	Municipalities	AccessType	Facilities
<ul style="list-style-type: none"> <li>UNSPECIFIED</li> <li>OWNER, SURFACE</li> <li>STATE, PAVED</li> <li>STATE, UNPAVED</li> <li>COUNTY, PAVED</li> <li>COUNTY, UNPAVED</li> <li>County Boundary</li> </ul>	<ul style="list-style-type: none"> <li>PRIVATE, PAVED</li> <li>PRIVATE, UNPAVED</li> <li>MILITARY, PAVED</li> <li>MILITARY, UNPAVED</li> <li>MUNICIPAL, PAVED</li> <li>MUNICIPAL, UNPAVED</li> <li>City of Beaufort</li> <li>City of Hardeeville</li> <li>Town of Bluffton</li> <li>Town of Hilton Head</li> <li>Town of Port Royal</li> <li>Town of Yemassee</li> </ul>	<ul style="list-style-type: none"> <li>Bluff</li> <li>Boat Landing</li> <li>Public Access</li> <li>Pier</li> </ul>	<ul style="list-style-type: none"> <li>Hospitals</li> <li>Fire Stations</li> <li>Police Stations</li> <li>EMS Stations</li> <li>Elementary Schools</li> <li>Middle Schools</li> <li>High Schools</li> <li>Airport</li> </ul>

0 310 620 1,240 1,860 2,480 Feet





See Page 111

See Page 113

Roads	Municipalities	AccessType	Facilities
<ul style="list-style-type: none"> <li>UNSPECIFIED</li> <li>OWNER, SURFACE</li> <li>STATE, PAVED</li> <li>STATE, UNPAVED</li> <li>COUNTY, PAVED</li> <li>COUNTY, UNPAVED</li> </ul>	<ul style="list-style-type: none"> <li>PRIVATE, PAVED</li> <li>PRIVATE, UNPAVED</li> <li>MILITARY, PAVED</li> <li>MILITARY, UNPAVED</li> <li>MUNICIPAL, PAVED</li> <li>MUNICIPAL, UNPAVED</li> <li>County Boundary</li> </ul>	<ul style="list-style-type: none"> <li>City of Beaufort</li> <li>City of Hardeeville</li> <li>Town of Bluffton</li> <li>Town of Hilton Head</li> <li>Town of Port Royal</li> <li>Town of Yemassee</li> </ul>	<ul style="list-style-type: none"> <li>Bluff</li> <li>Boat Landing</li> <li>Public Access</li> <li>Pier</li> <li>Hospitals</li> <li>Fire Stations</li> <li>Police Stations</li> <li>EMS Stations</li> <li>Elementary Schools</li> <li>Middle Schools</li> <li>High Schools</li> <li>Airport</li> </ul>

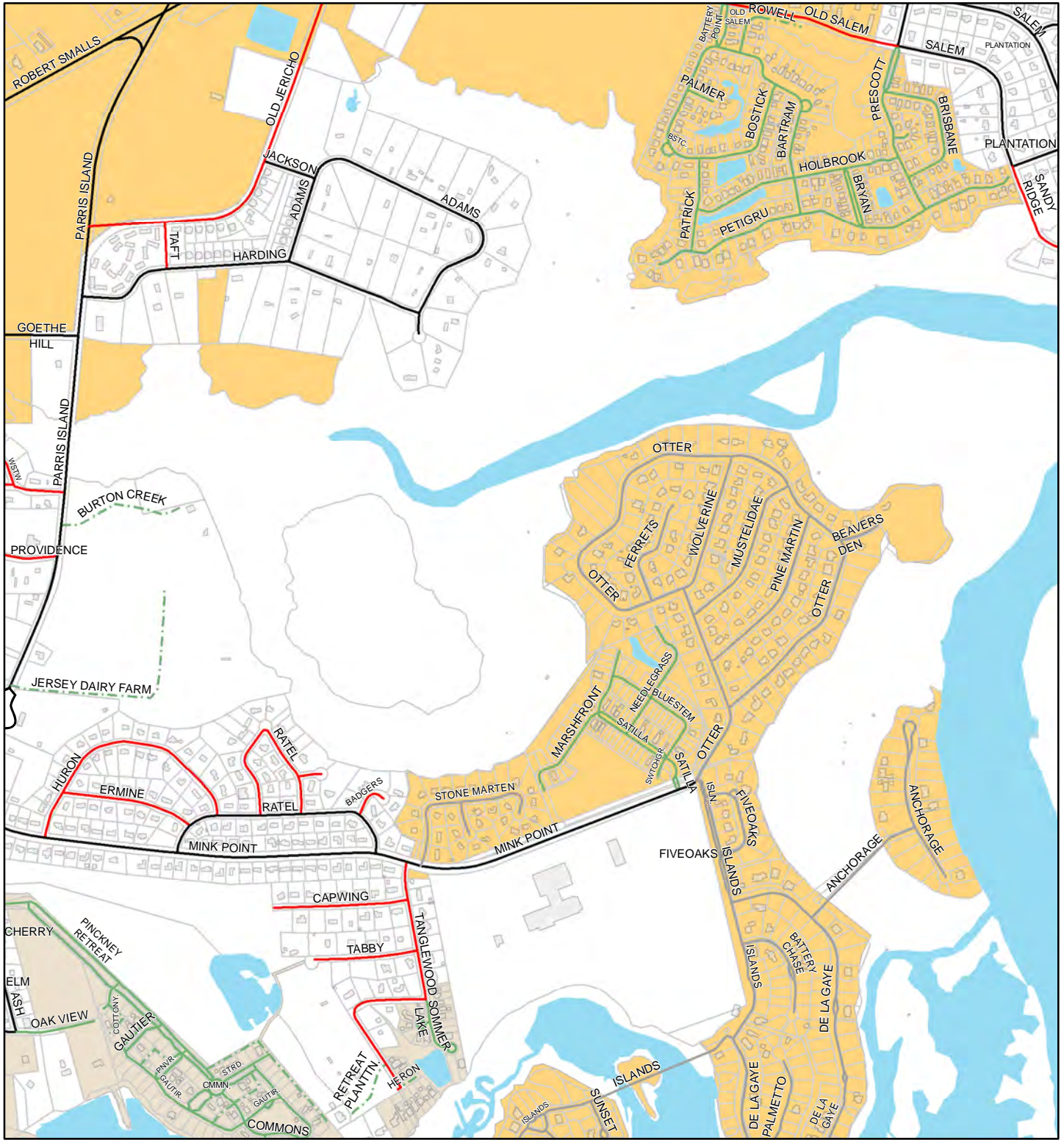
**112**

0 310 620 1,240 1,860 2,480 Feet



See Page 112


See Page 114



Roads	Owner, Surface	Municipalities	AccessType	Facilities
— UNSPECIFIED	— PRIVATE, PAVED	City of Beaufort	Bluff	Hospitals
— STATE, PAVED	— PRIVATE, UNPAVED	City of Hardeeville	Boat Landing	Fire Stations
— STATE, UNPAVED	— MILITARY, PAVED	Town of Bluffton	Public Access	Police Stations
— COUNTY, PAVED	— MILITARY, UNPAVED	Town of Hilton Head	Pier	EMS Stations
— COUNTY, UNPAVED	— MUNICIPAL, PAVED	Town of Port Royal		Elementary Schools
County Boundary	— MUNICIPAL, UNPAVED	Town of Yemassee		Middle Schools
				High Schools
				Airport

0 310 620 1,240 1,860 2,480 Feet






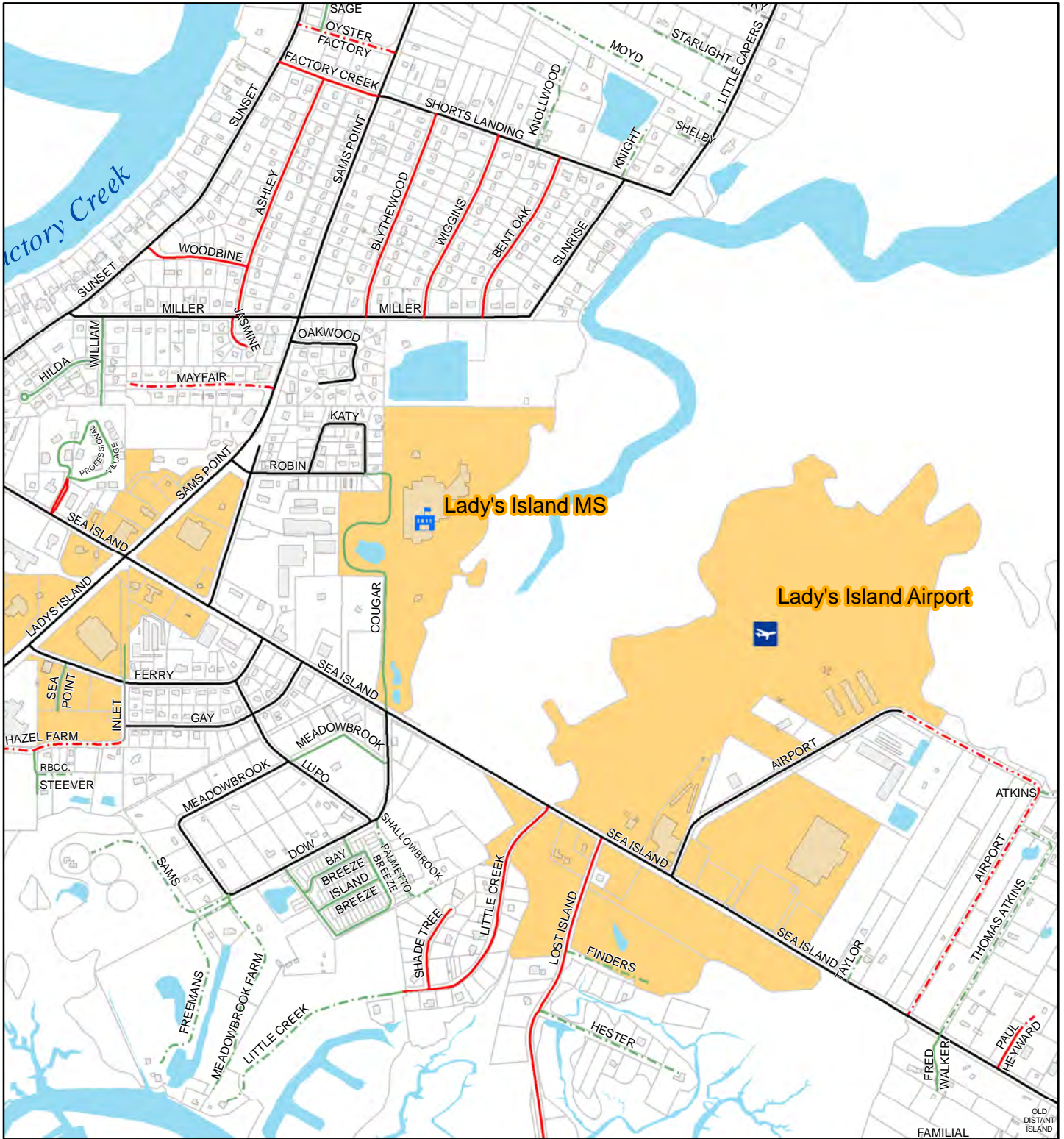




See Page 114

See Page 116





See Page 115


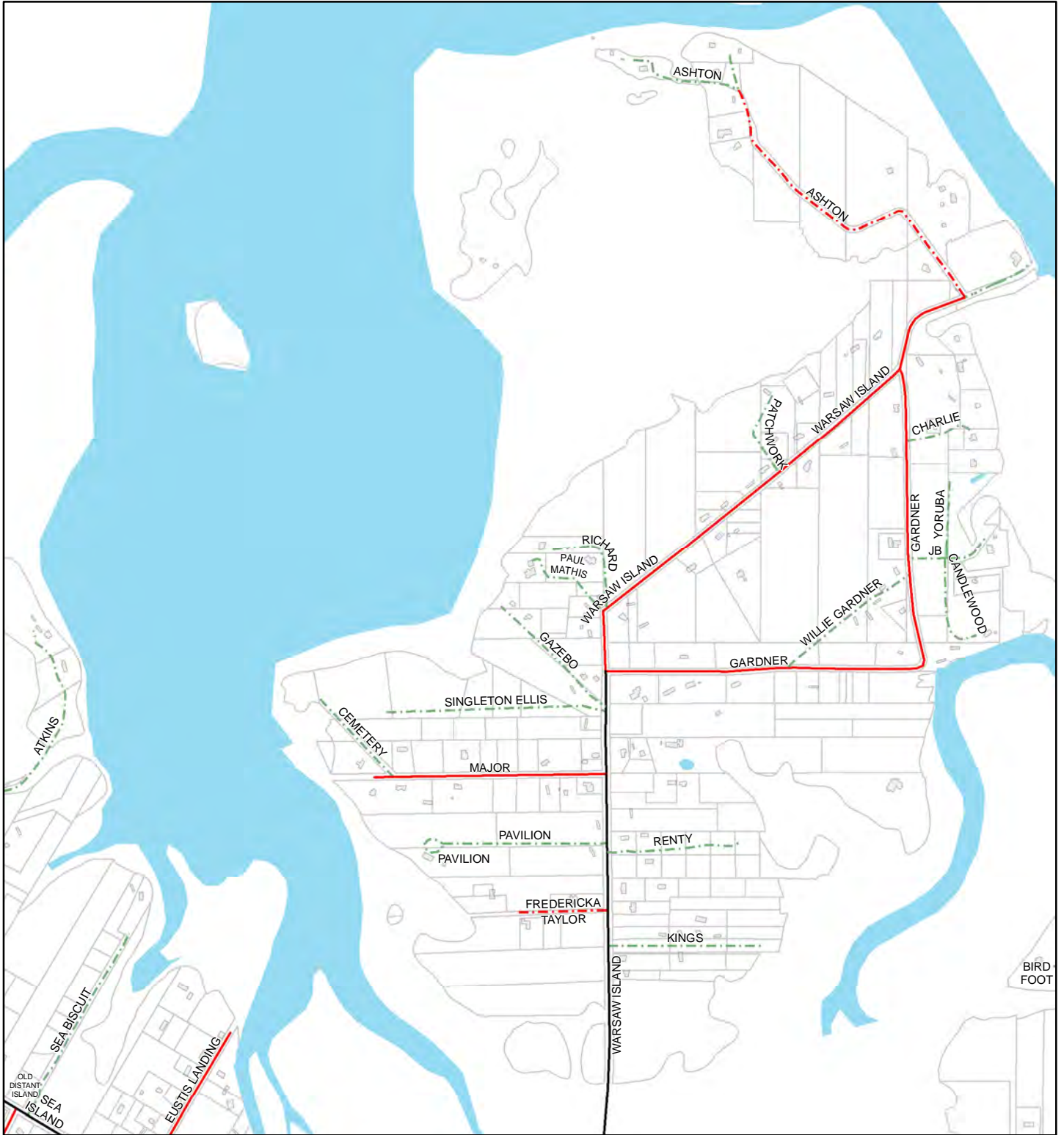
See Page 117

Roads	Municipalities	AccessType	Facilities
<ul style="list-style-type: none"> <li>UNSPECIFIED</li> <li>OWNER, SURFACE</li> <li>STATE, PAVED</li> <li>STATE, UNPAVED</li> <li>COUNTY, PAVED</li> <li>COUNTY, UNPAVED</li> </ul>	<ul style="list-style-type: none"> <li>PRIVATE, PAVED</li> <li>PRIVATE, UNPAVED</li> <li>MILITARY, PAVED</li> <li>MILITARY, UNPAVED</li> <li>MUNICIPAL, PAVED</li> <li>MUNICIPAL, UNPAVED</li> <li>County Boundary</li> </ul>	<ul style="list-style-type: none"> <li>City of Beaufort</li> <li>City of Hardeeville</li> <li>Town of Bluffton</li> <li>Town of Hilton Head</li> <li>Town of Port Royal</li> <li>Town of Yemassee</li> </ul>	<ul style="list-style-type: none"> <li>Bluff</li> <li>Boat Landing</li> <li>Public Access</li> <li>Pier</li> <li>Hospitals</li> <li>Fire Stations</li> <li>Police Stations</li> <li>EMS Stations</li> <li>Elementary Schools</li> <li>Middle Schools</li> <li>High Schools</li> <li>Airport</li> </ul>

**116**

0 310 620 1,240 1,860 2,480 Feet

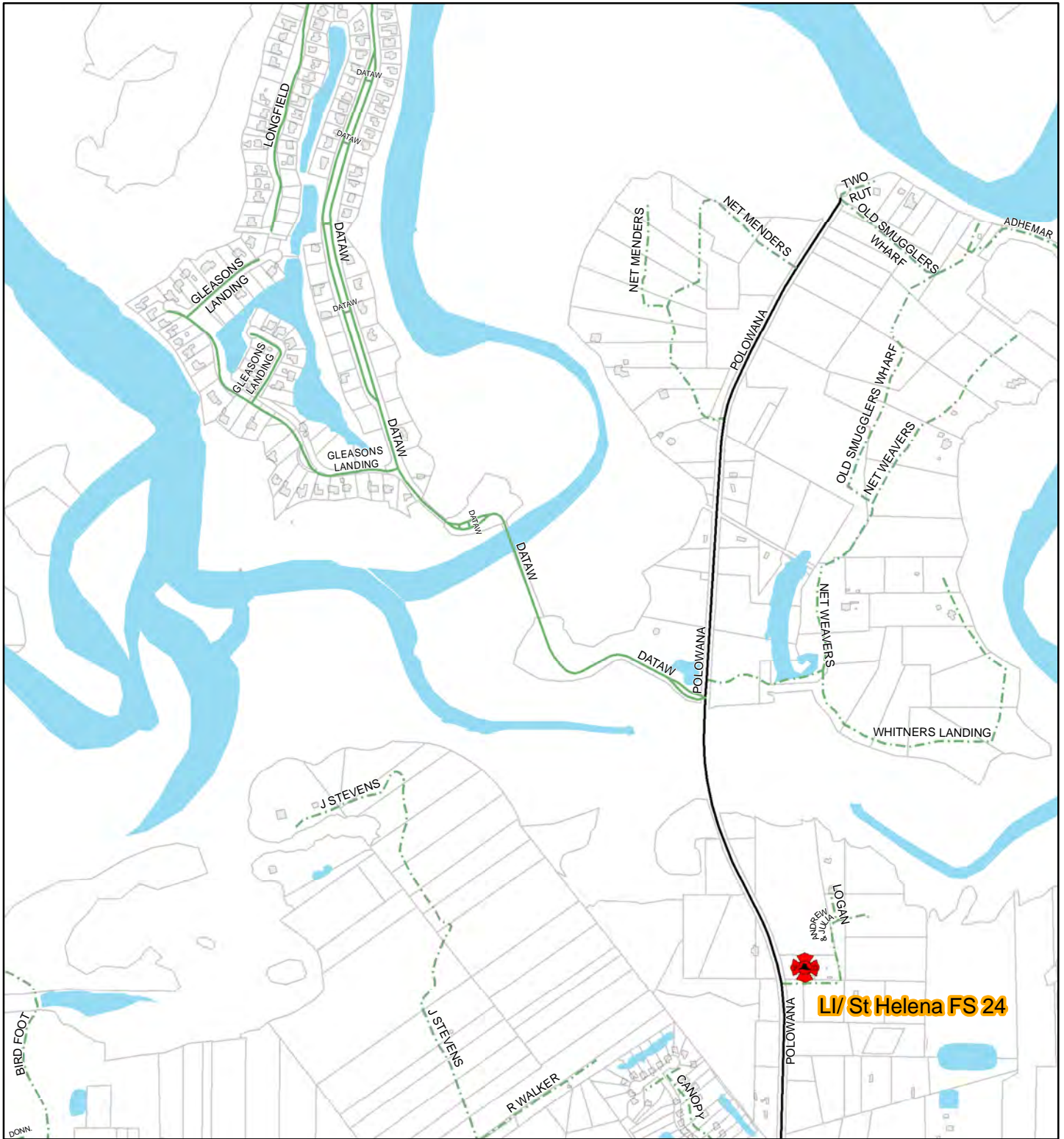






See Page 117

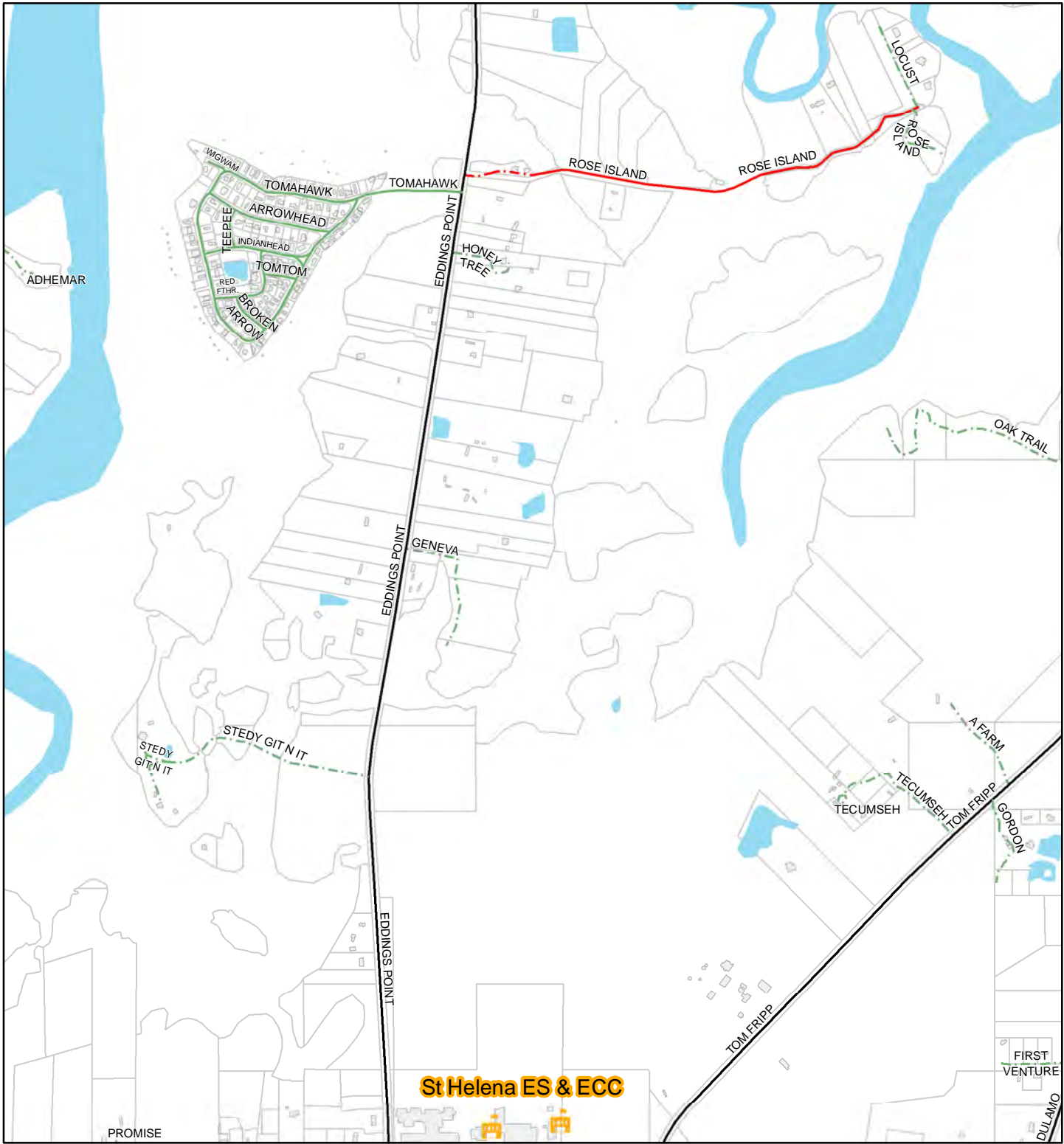
See Page 119



Roads	Municipalities	AccessType	Facilities
<ul style="list-style-type: none"> <li>UNSPECIFIED</li> <li>OWNER, SURFACE</li> <li>STATE, PAVED</li> <li>STATE, UNPAVED</li> <li>COUNTY, PAVED</li> <li>COUNTY, UNPAVED</li> </ul>	<ul style="list-style-type: none"> <li>City of Beaufort</li> <li>City of Hardeeville</li> <li>Town of Bluffton</li> <li>Town of Hilton Head</li> <li>Town of Port Royal</li> <li>Town of Yemassee</li> </ul>	<ul style="list-style-type: none"> <li>Bluff</li> <li>Boat Landing</li> <li>Public Access</li> <li>Pier</li> </ul>	<ul style="list-style-type: none"> <li>Hospitals</li> <li>Fire Stations</li> <li>Police Stations</li> <li>EMS Stations</li> <li>Elementary Schools</li> <li>Middle Schools</li> <li>High Schools</li> <li>Airport</li> </ul>
<ul style="list-style-type: none"> <li>PRIVATE, PAVED</li> <li>PRIVATE, UNPAVED</li> <li>MILITARY, PAVED</li> <li>MILITARY, UNPAVED</li> <li>MUNICIPAL, PAVED</li> <li>MUNICIPAL, UNPAVED</li> <li>County Boundary</li> </ul>			

**118**

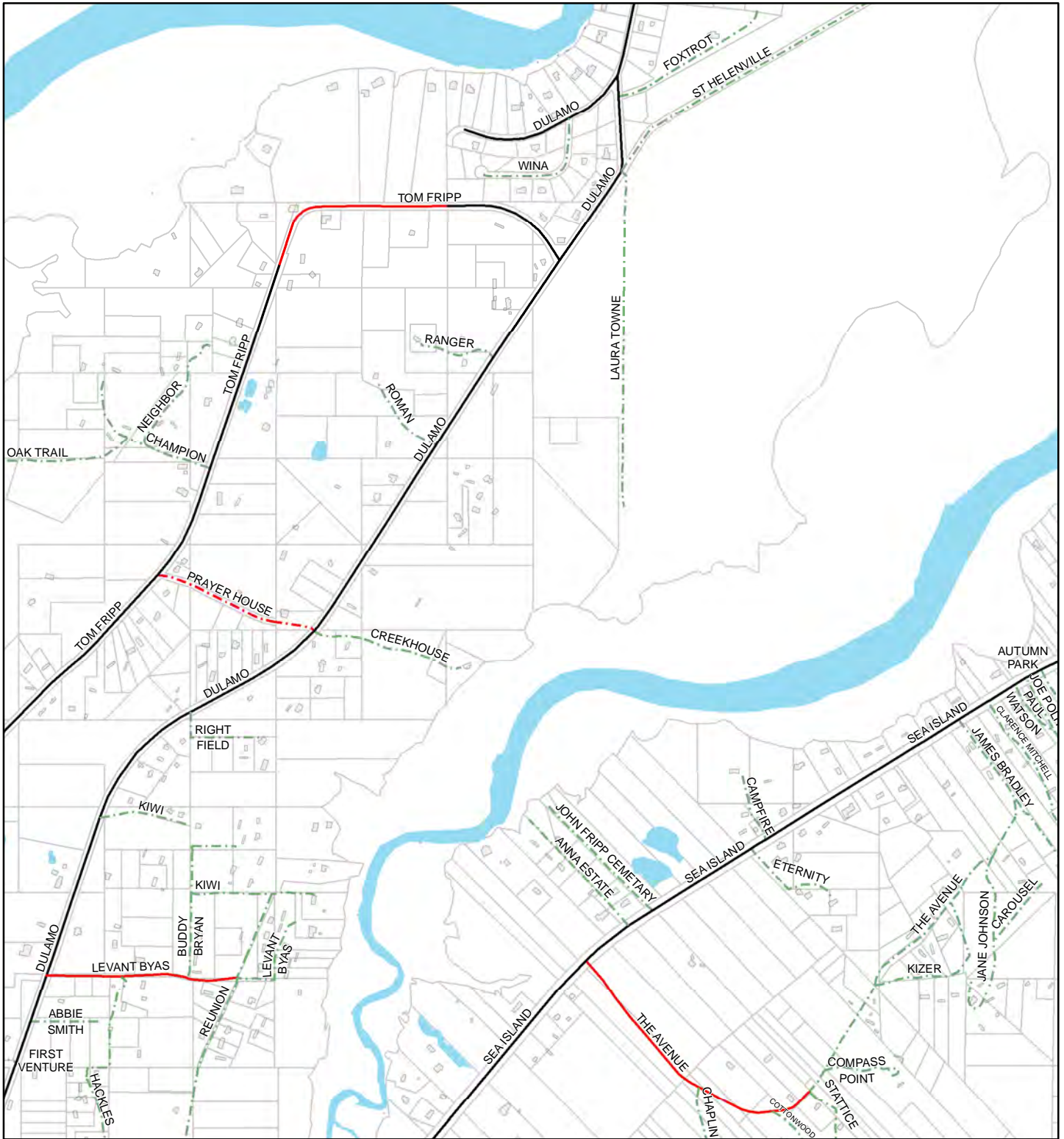
0 310 620 1,240 1,860 2,480 Feet



Roads	Municipalities	Access Type	Facilities
<ul style="list-style-type: none"> <li>UNSPECIFIED</li> <li>OWNER, SURFACE</li> <li>STATE, PAVED</li> <li>STATE, UNPAVED</li> <li>COUNTY, PAVED</li> <li>COUNTY, UNPAVED</li> </ul>	<ul style="list-style-type: none"> <li>PRIVATE, PAVED</li> <li>PRIVATE, UNPAVED</li> <li>MILITARY, PAVED</li> <li>MILITARY, UNPAVED</li> <li>MUNICIPAL, PAVED</li> <li>MUNICIPAL, UNPAVED</li> <li>County Boundary</li> </ul>	<ul style="list-style-type: none"> <li>City of Beaufort</li> <li>City of Hardeeville</li> <li>Town of Bluffton</li> <li>Town of Hilton Head</li> <li>Town of Port Royal</li> <li>Town of Yemassee</li> <li>Bluff</li> <li>Boat Landing</li> <li>Public Access</li> <li>Pier</li> </ul>	<ul style="list-style-type: none"> <li>Hospitals</li> <li>Fire Stations</li> <li>Police Stations</li> <li>EMS Stations</li> <li>Elementary Schools</li> <li>Middle Schools</li> <li>High Schools</li> <li>Airport</li> </ul>

0 310 620 1,240 1,860 2,480 Feet





Roads	Municipalities	Access Type	Facilities
<ul style="list-style-type: none"> <li>UNSPECIFIED</li> <li>OWNER, SURFACE</li> <li>STATE, PAVED</li> <li>STATE, UNPAVED</li> <li>COUNTY, PAVED</li> <li>COUNTY, UNPAVED</li> </ul>	<ul style="list-style-type: none"> <li>PRIVATE, PAVED</li> <li>PRIVATE, UNPAVED</li> <li>MILITARY, PAVED</li> <li>MILITARY, UNPAVED</li> <li>MUNICIPAL, PAVED</li> <li>MUNICIPAL, UNPAVED</li> <li>County Boundary</li> </ul>	<ul style="list-style-type: none"> <li>City of Beaufort</li> <li>City of Hardeeville</li> <li>Town of Bluffton</li> <li>Town of Hilton Head</li> <li>Town of Port Royal</li> <li>Town of Yemassee</li> </ul>	<ul style="list-style-type: none"> <li>Bluff</li> <li>Boat Landing</li> <li>Public Access</li> <li>Pier</li> <li>Hospitals</li> <li>Fire Stations</li> <li>Police Stations</li> <li>EMS Stations</li> <li>Elementary Schools</li> <li>Middle Schools</li> <li>High Schools</li> <li>Airport</li> </ul>

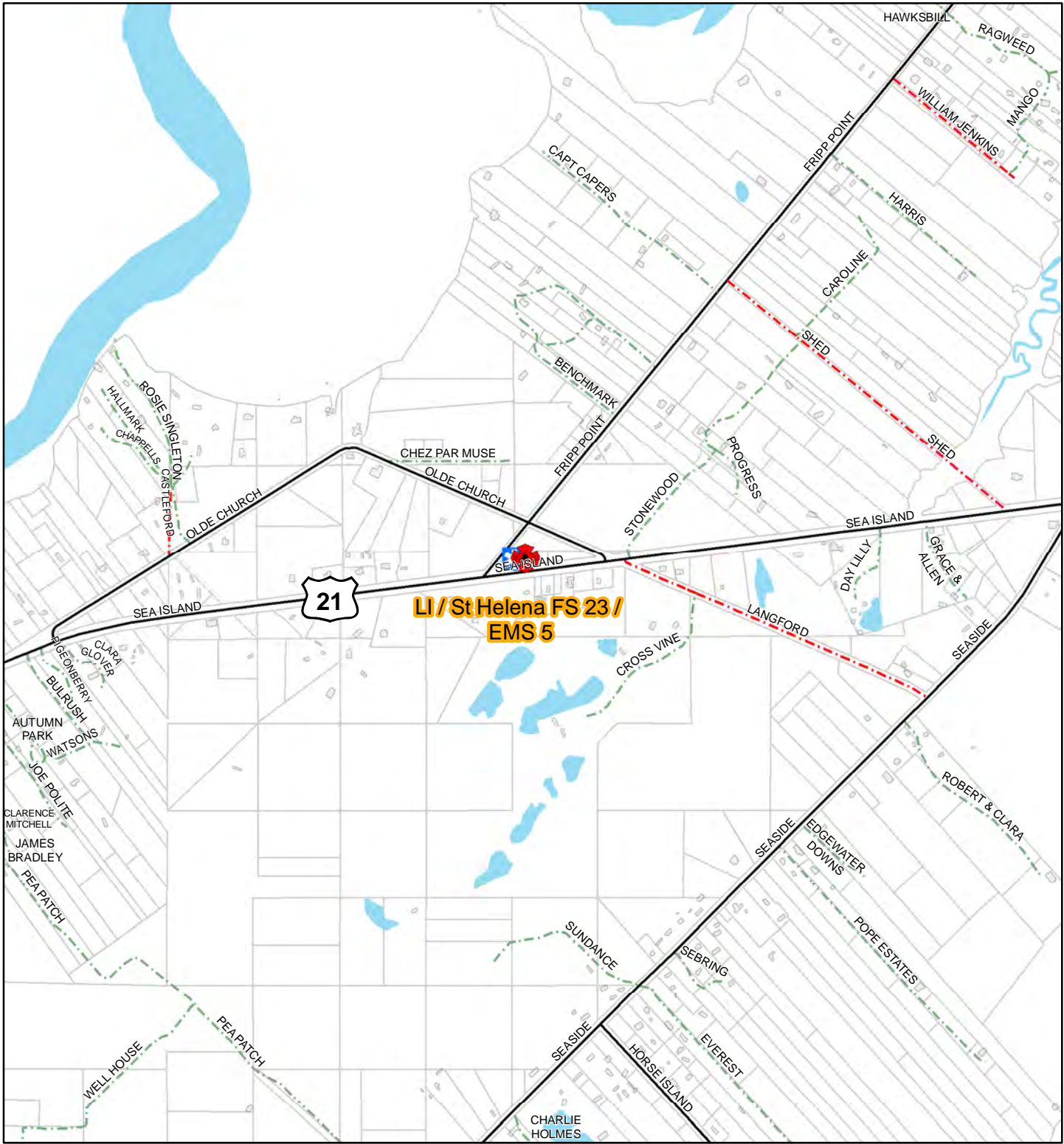
**120**

0 310 620 1,240 1,860 2,480 Feet



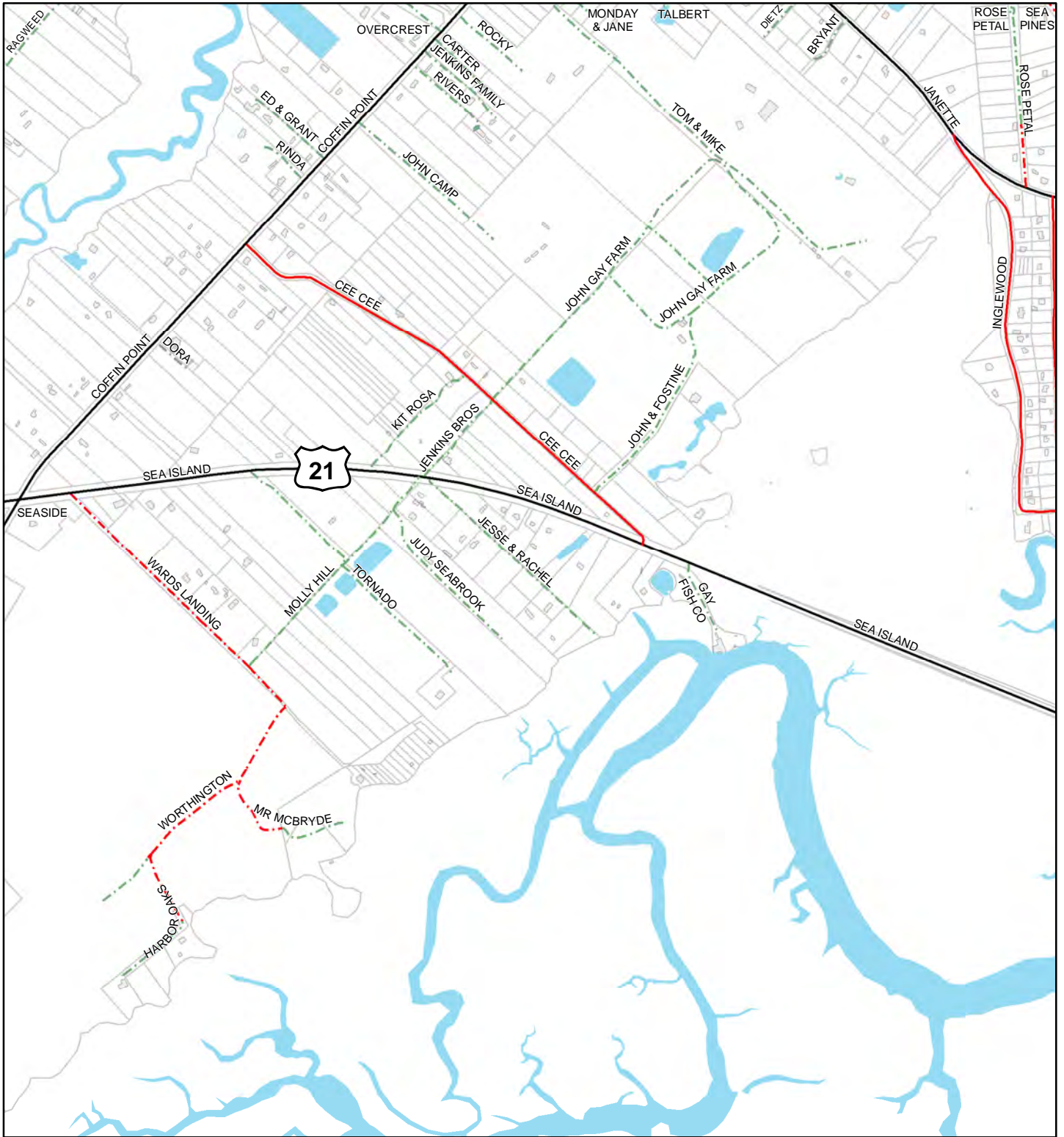
See Page 120

See Page 122



Roads	Municipalities	AccessType	Facilities
<ul style="list-style-type: none"> <li>UNSPECIFIED</li> <li>OWNER, SURFACE</li> <li>STATE, PAVED</li> <li>STATE, UNPAVED</li> <li>COUNTY, PAVED</li> <li>COUNTY, UNPAVED</li> </ul>	<ul style="list-style-type: none"> <li>City of Beaufort</li> <li>City of Hardeeville</li> <li>Town of Bluffton</li> <li>Town of Hilton Head</li> <li>Town of Port Royal</li> <li>Town of Yemassee</li> </ul>	<ul style="list-style-type: none"> <li>Bluff</li> <li>Boat Landing</li> <li>Public Access</li> <li>Pier</li> </ul>	<ul style="list-style-type: none"> <li>Hospitals</li> <li>Fire Stations</li> <li>Police Stations</li> <li>EMS Stations</li> <li>Elementary Schools</li> <li>Middle Schools</li> <li>High Schools</li> <li>Airport</li> </ul>
<ul style="list-style-type: none"> <li>PRIVATE, PAVED</li> <li>PRIVATE, UNPAVED</li> <li>MILITARY, PAVED</li> <li>MILITARY, UNPAVED</li> <li>MUNICIPAL, PAVED</li> <li>MUNICIPAL, UNPAVED</li> <li>County Boundary</li> </ul>			

0 310 620 1,240 1,860 2,480 Feet



See Page 121


See Page 123

Roads	Municipalities	AccessType	Facilities
<ul style="list-style-type: none"> <li>UNSPECIFIED</li> <li>OWNER, SURFACE</li> <li>STATE, PAVED</li> <li>STATE, UNPAVED</li> <li>COUNTY, PAVED</li> <li>COUNTY, UNPAVED</li> </ul>	<ul style="list-style-type: none"> <li>PRIVATE, PAVED</li> <li>PRIVATE, UNPAVED</li> <li>MILITARY, PAVED</li> <li>MILITARY, UNPAVED</li> <li>MUNICIPAL, PAVED</li> <li>MUNICIPAL, UNPAVED</li> <li>County Boundary</li> </ul>	<ul style="list-style-type: none"> <li>City of Beaufort</li> <li>City of Hardeeville</li> <li>Town of Bluffton</li> <li>Town of Hilton Head</li> <li>Town of Port Royal</li> <li>Town of Yemassee</li> </ul>	<ul style="list-style-type: none"> <li>Bluff</li> <li>Boat Landing</li> <li>Public Access</li> <li>Pier</li> <li>Hospitals</li> <li>Fire Stations</li> <li>Police Stations</li> <li>EMS Stations</li> <li>Elementary Schools</li> <li>Middle Schools</li> <li>High Schools</li> <li>Airport</li> </ul>

**122**

0 310 620 1,240 1,860 2,480 Feet







See Page 123



See Page 138

**Roads**

— UNSPECIFIED	— PRIVATE, PAVED
<b>Owner, Surface</b>	- - - PRIVATE, UNPAVED
— STATE, PAVED	— MILITARY, PAVED
- - - STATE, UNPAVED	- - - MILITARY, UNPAVED
— COUNTY, PAVED	— MUNICIPAL, PAVED
- - - COUNTY, UNPAVED	- - - MUNICIPAL, UNPAVED
	▭ County Boundary

**Municipalities**

▭ City of Beaufort
▭ City of Hardeeville
▭ Town of Bluffton
▭ Town of Hilton Head
▭ Town of Port Royal
▭ Town of Yemassee

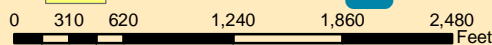
**AccessType**

<b>B</b> Bluff
Boat Landing
Public Access
<b>P</b> Pier

**Facilities**

<b>H</b> Hospitals	Elementary Schools
Fire Stations	Middle Schools
Police Stations	High Schools
EMS Stations	Airport

124

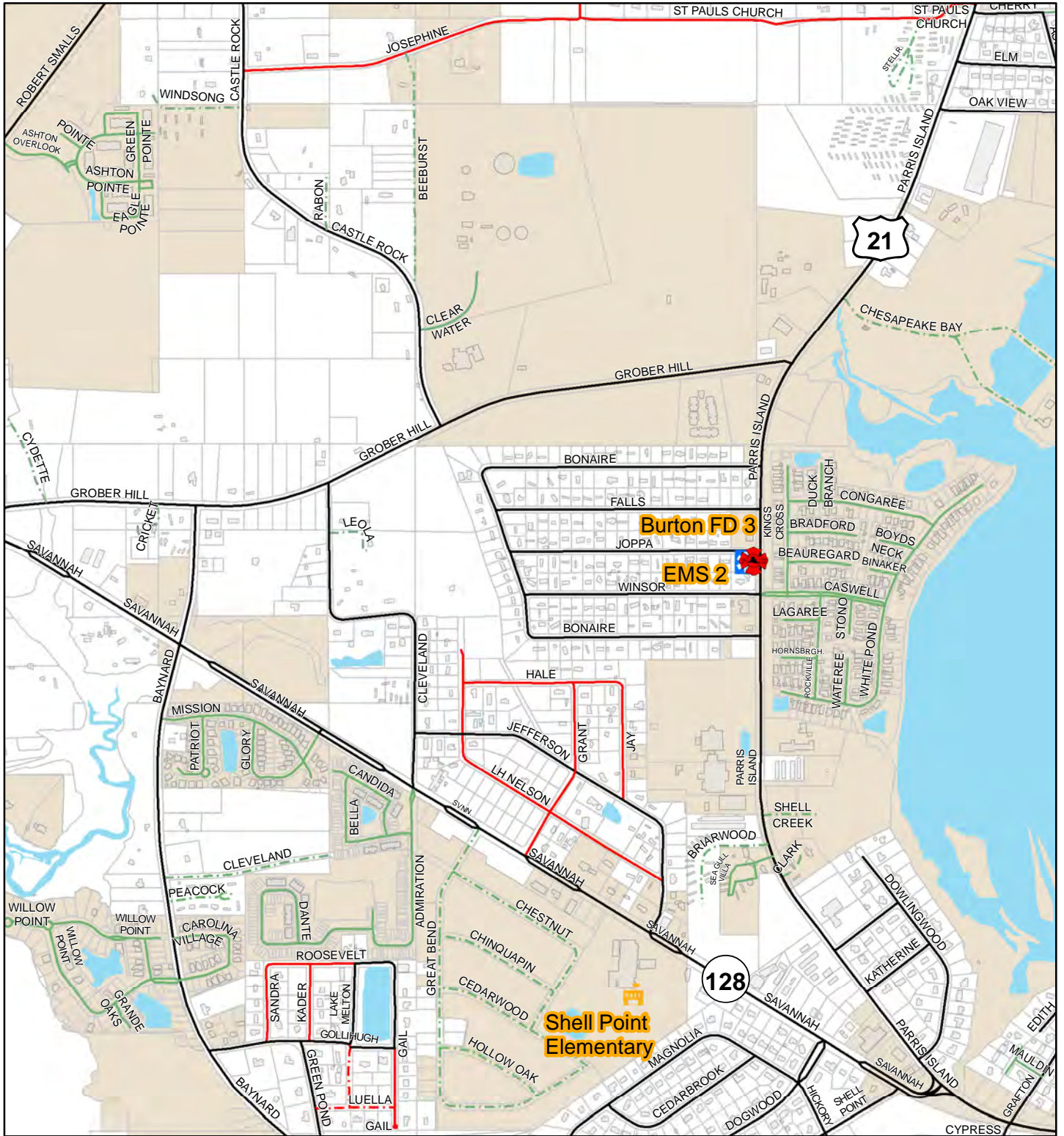




Roads	Municipalities	AccessType	Facilities
<ul style="list-style-type: none"> <li>UNSPECIFIED</li> <li>OWNER, SURFACE</li> <li>STATE, PAVED</li> <li>STATE, UNPAVED</li> <li>COUNTY, PAVED</li> <li>COUNTY, UNPAVED</li> </ul>	<ul style="list-style-type: none"> <li>City of Beaufort</li> <li>City of Hardeeville</li> <li>Town of Bluffton</li> <li>Town of Hilton Head</li> <li>Town of Port Royal</li> <li>Town of Yemassee</li> </ul>	<ul style="list-style-type: none"> <li>Bluff</li> <li>Boat Landing</li> <li>Public Access</li> <li>Pier</li> </ul>	<ul style="list-style-type: none"> <li>Hospitals</li> <li>Fire Stations</li> <li>Police Stations</li> <li>EMS Stations</li> <li>Elementary Schools</li> <li>Middle Schools</li> <li>High Schools</li> <li>Airport</li> </ul>
<ul style="list-style-type: none"> <li>PRIVATE, PAVED</li> <li>PRIVATE, UNPAVED</li> <li>MILITARY, PAVED</li> <li>MILITARY, UNPAVED</li> <li>MUNICIPAL, PAVED</li> <li>MUNICIPAL, UNPAVED</li> <li>County Boundary</li> </ul>			

0 310 620 1,240 1,860 2,480 Feet





See Page 125


See Page 127

Roads	Municipalities	AccessType	Facilities
<ul style="list-style-type: none"> <li>UNSPECIFIED</li> <li>OWNER, SURFACE</li> <li>STATE, PAVED</li> <li>STATE, UNPAVED</li> <li>COUNTY, PAVED</li> <li>COUNTY, UNPAVED</li> </ul>	<ul style="list-style-type: none"> <li>City of Beaufort</li> <li>City of Hardeeville</li> <li>Town of Bluffton</li> <li>Town of Hilton Head</li> <li>Town of Port Royal</li> <li>Town of Yemassee</li> </ul>	<ul style="list-style-type: none"> <li>Bluff</li> <li>Boat Landing</li> <li>Public Access</li> <li>Pier</li> </ul>	<ul style="list-style-type: none"> <li>Hospitals</li> <li>Fire Stations</li> <li>Police Stations</li> <li>EMS Stations</li> <li>Elementary Schools</li> <li>Middle Schools</li> <li>High Schools</li> <li>Airport</li> </ul>

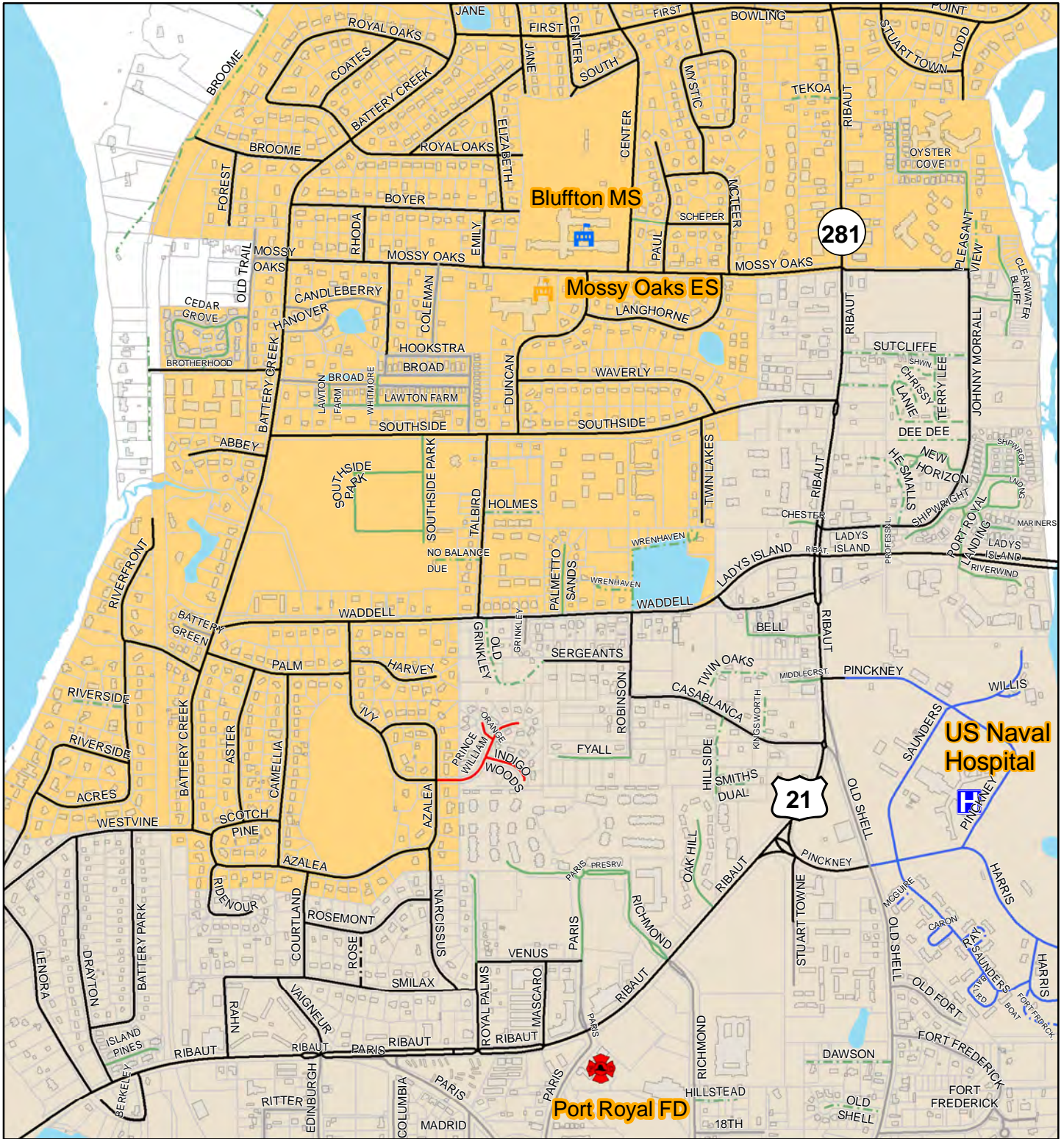
**126**

0 310 620 1,240 1,860 2,480 Feet









See Page 127

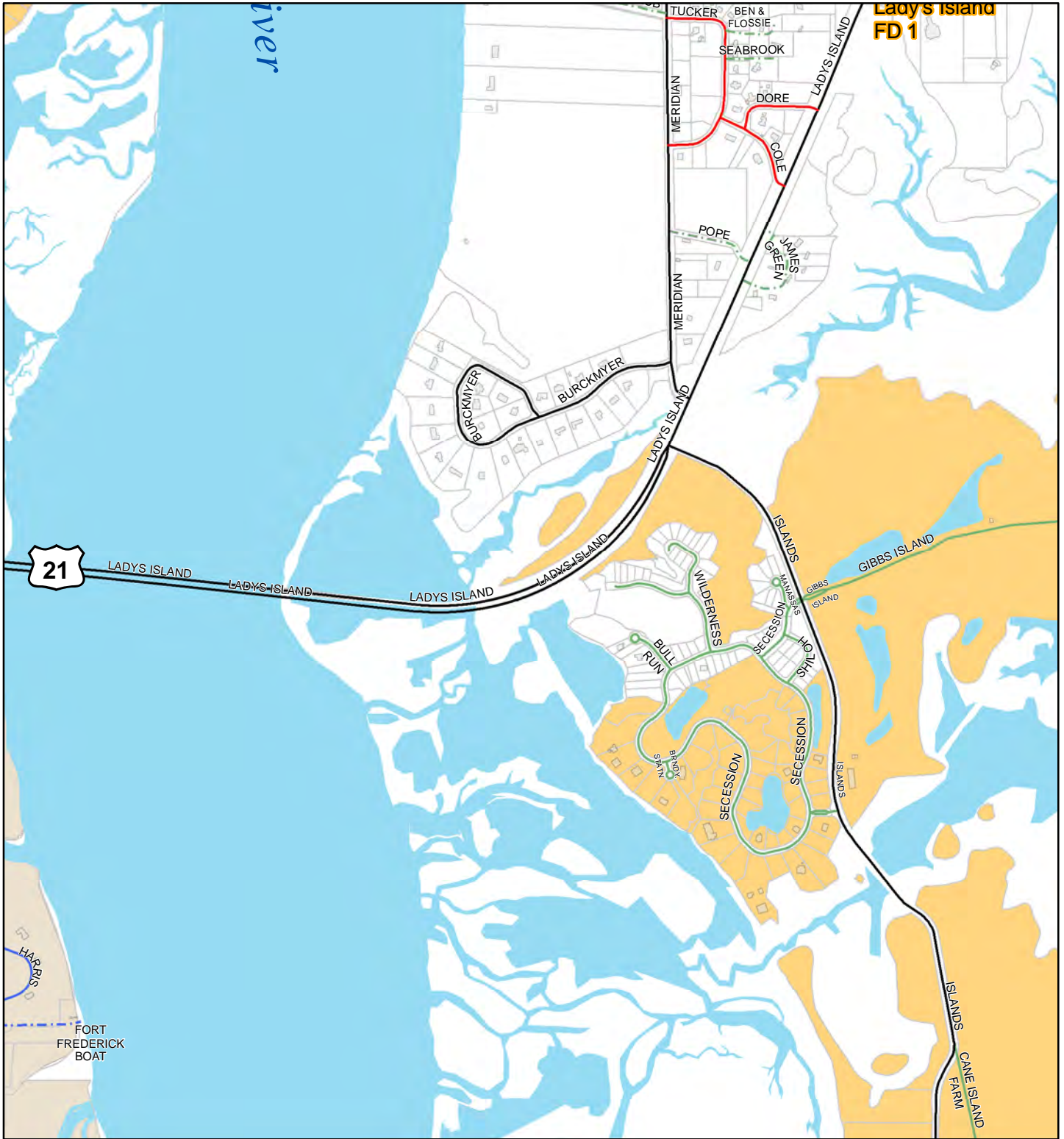
See Page 129

Roads	Municipalities	AccessType	Facilities
— UNSPECIFIED	City of Beaufort	Bluff	Hospitals
PRIVATE, PAVED	City of Hardeeville	Boat Landing	Fire Stations
<b>Owner, Surface</b>	Town of Bluffton	Public Access	Elementary Schools
STATE, PAVED	Town of Hilton Head	Pier	Middle Schools
STATE, UNPAVED	Town of Port Royal		High Schools
COUNTY, PAVED	Town of Yemassee		Police Stations
COUNTY, UNPAVED	County Boundary		EMS Stations
			Airport

**128**

0 310 620 1,240 1,860 2,480 Feet





See Page 128

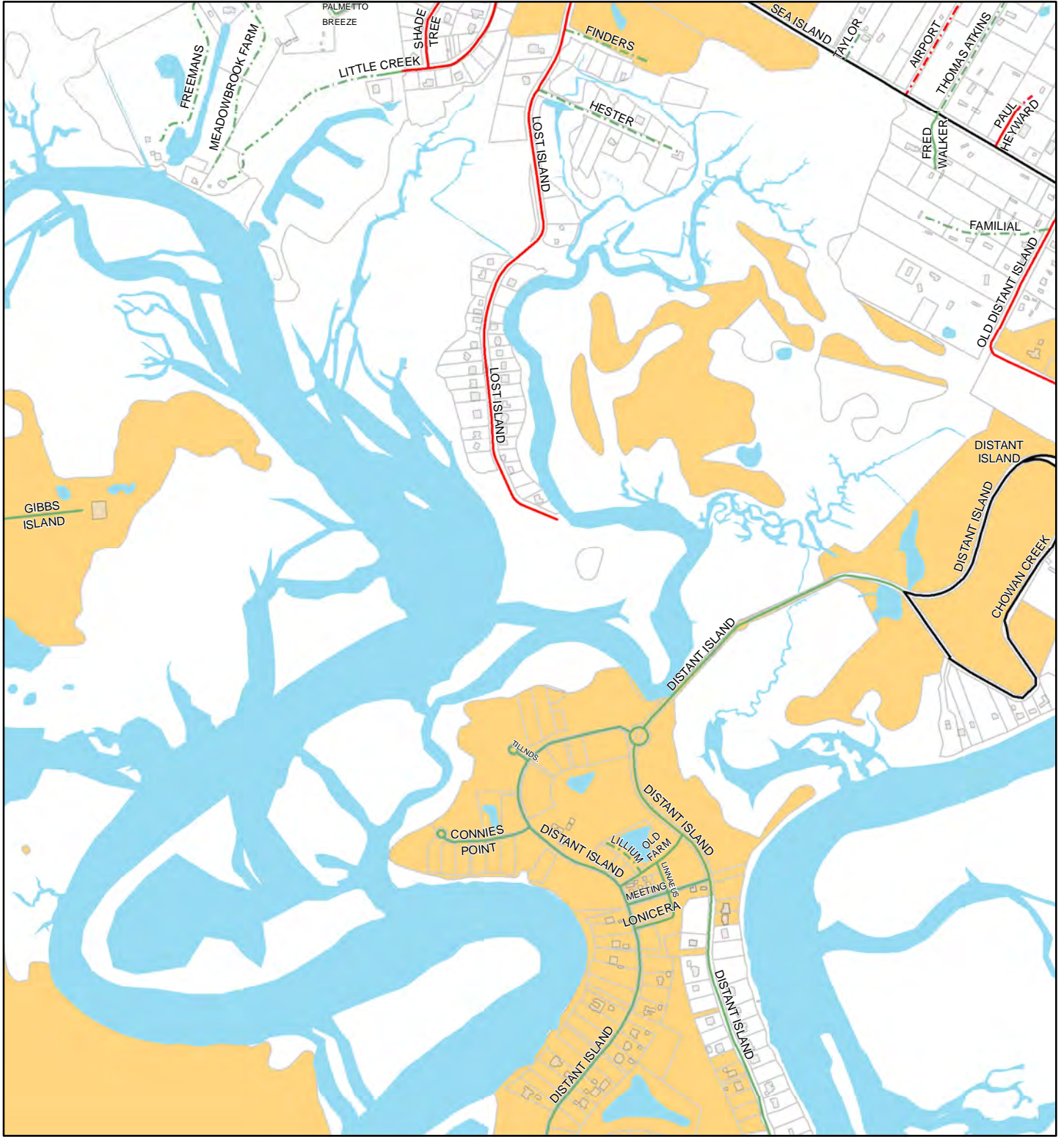
See Page 130

Roads	Owner, Surface	Municipalities	AccessType	Facilities
— UNSPECIFIED	— PRIVATE, PAVED	City of Beaufort	<b>B</b> Bluff	<b>H</b> Hospitals
— STATE, PAVED	— PRIVATE, UNPAVED	City of Hardeeville	Boat Landing	Fire Stations
- - - STATE, UNPAVED	— MILITARY, PAVED	Town of Bluffton	Public Access	Police Stations
— COUNTY, PAVED	— MILITARY, UNPAVED	Town of Hilton Head	<b>P</b> Pier	EMS Stations
- - - COUNTY, UNPAVED	— MUNICIPAL, PAVED	Town of Port Royal		Elementary Schools
	— MUNICIPAL, UNPAVED	Town of Yemassee		Middle Schools
	County Boundary			High Schools
				Airport

0 310 620 1,240 1,860 2,480 Feet

**129**





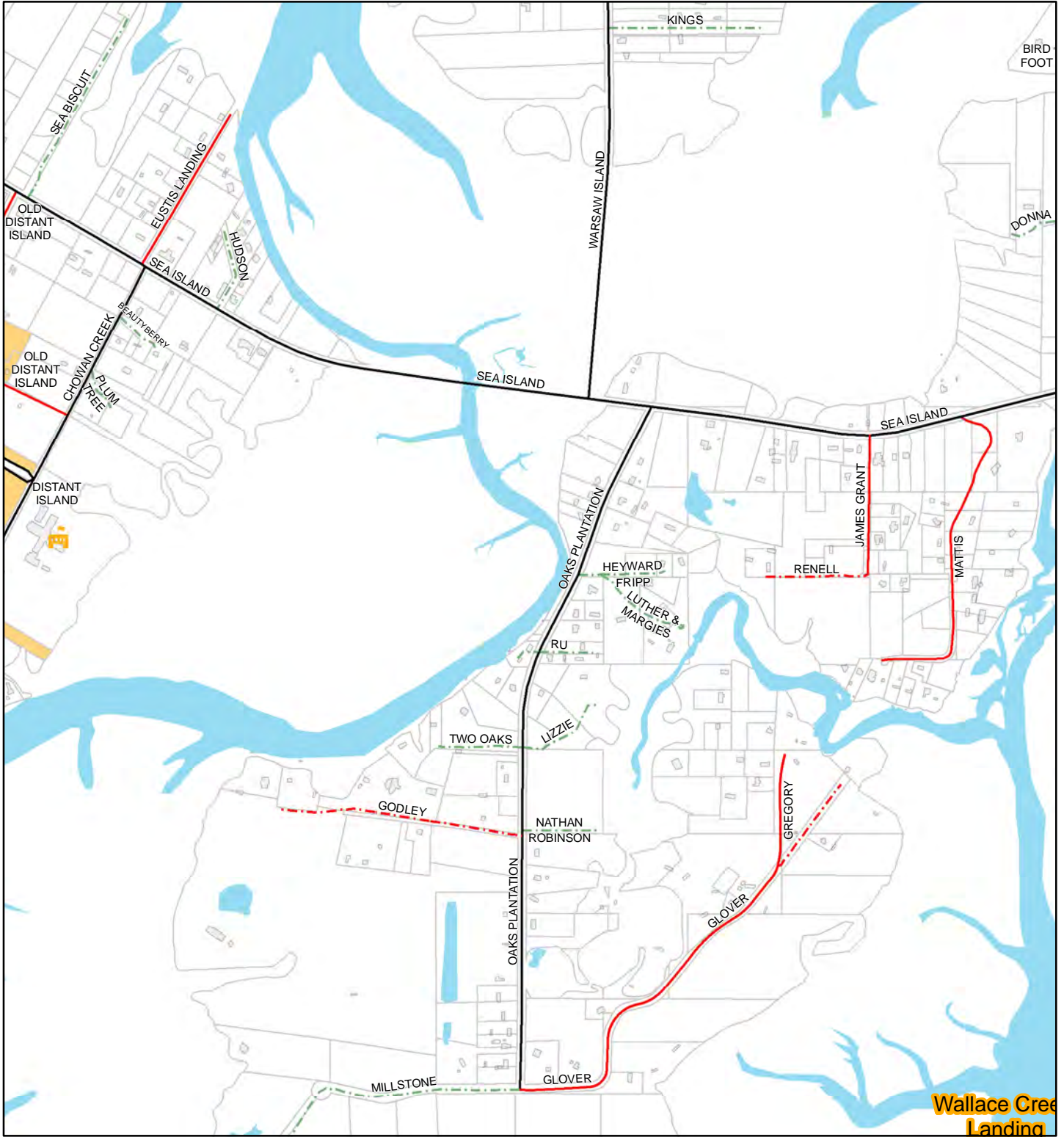
See Page 129

See Page 131

Roads		Municipalities		Access Type		Facilities	
UNSPECIFIED	PRIVATE, PAVED	City of Beaufort	Bluff	Hospitals	Fire Stations	Elementary Schools	Middle Schools
<b>Owner, Surface</b>	PRIVATE, UNPAVED	City of Hardeeville	Boat Landing	Fire Stations	EMS Stations	High Schools	Airport
STATE, PAVED	MILITARY, PAVED	Town of Bluffton	Public Access	Police Stations			
STATE, UNPAVED	MILITARY, UNPAVED	Town of Hilton Head	Pier				
COUNTY, PAVED	MUNICIPAL, PAVED	Town of Port Royal					
COUNTY, UNPAVED	MUNICIPAL, UNPAVED	Town of Yemassee					
	County Boundary						

130

0 310 620 1,240 1,860 2,480 Feet



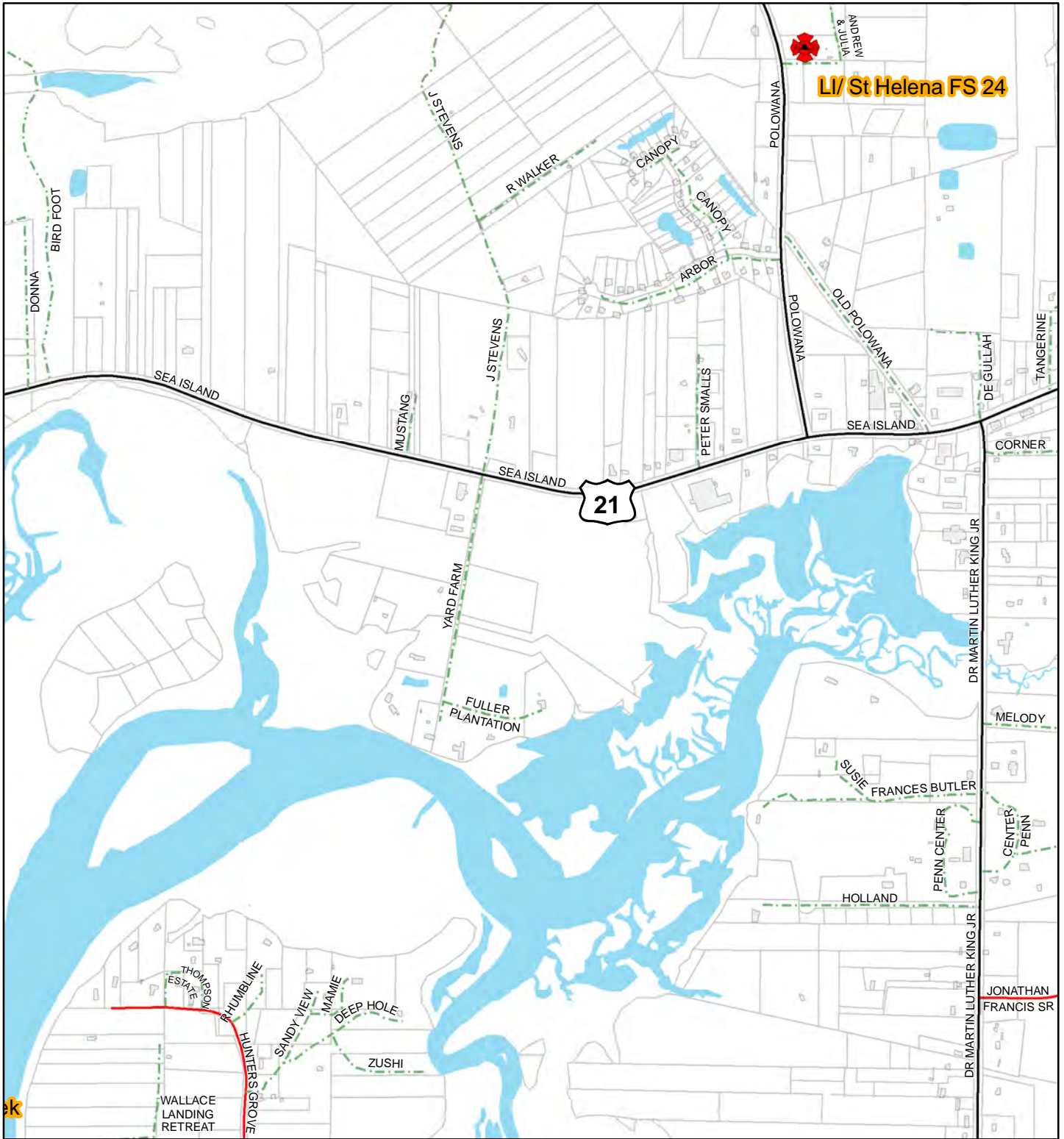
See Page 130

See Page 132

Roads	Municipalities	AccessType	Facilities
<ul style="list-style-type: none"> <li>UNSPECIFIED</li> <li>OWNER, SURFACE</li> <li>STATE, PAVED</li> <li>STATE, UNPAVED</li> <li>COUNTY, PAVED</li> <li>COUNTY, UNPAVED</li> </ul>	<ul style="list-style-type: none"> <li>PRIVATE, PAVED</li> <li>PRIVATE, UNPAVED</li> <li>MILITARY, PAVED</li> <li>MILITARY, UNPAVED</li> <li>MUNICIPAL, PAVED</li> <li>MUNICIPAL, UNPAVED</li> <li>County Boundary</li> </ul>	<ul style="list-style-type: none"> <li>City of Beaufort</li> <li>City of Hardeeville</li> <li>Town of Bluffton</li> <li>Town of Hilton Head</li> <li>Town of Port Royal</li> <li>Town of Yemassee</li> </ul>	<ul style="list-style-type: none"> <li>Bluff</li> <li>Boat Landing</li> <li>Public Access</li> <li>Pier</li> <li>Hospitals</li> <li>Fire Stations</li> <li>Police Stations</li> <li>EMS Stations</li> <li>Elementary Schools</li> <li>Middle Schools</li> <li>High Schools</li> <li>Airport</li> </ul>

0 310 620 1,240 1,860 2,480 Feet





See Page 131

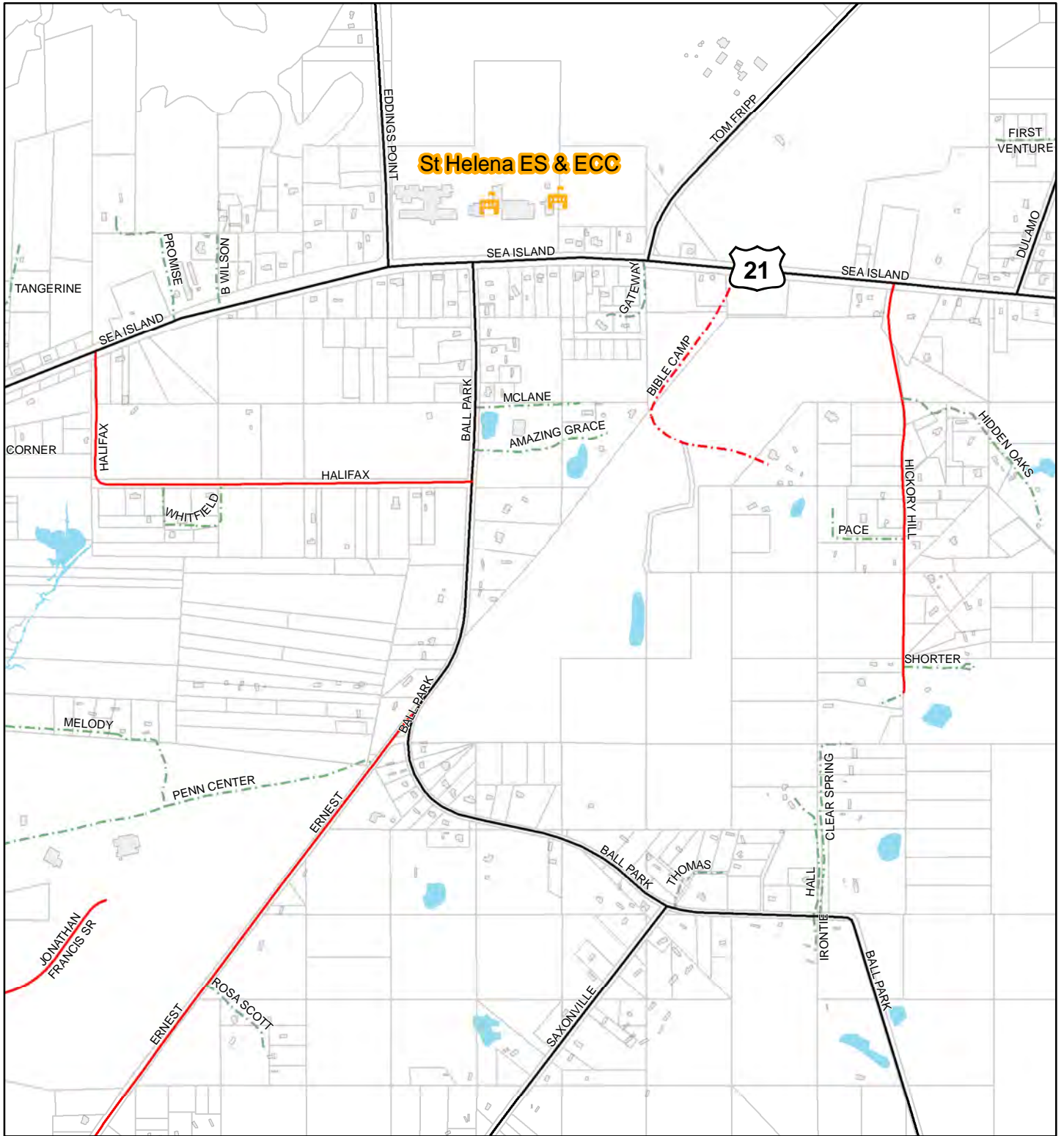
See Page 133

Roads	Municipalities	AccessType	Facilities
<ul style="list-style-type: none"> <li>UNSPECIFIED</li> <li>OWNER, SURFACE</li> <li>STATE, PAVED</li> <li>STATE, UNPAVED</li> <li>COUNTY, PAVED</li> <li>COUNTY, UNPAVED</li> </ul>	<ul style="list-style-type: none"> <li>PRIVATE, PAVED</li> <li>PRIVATE, UNPAVED</li> <li>MILITARY, PAVED</li> <li>MILITARY, UNPAVED</li> <li>MUNICIPAL, PAVED</li> <li>MUNICIPAL, UNPAVED</li> <li>County Boundary</li> </ul>	<ul style="list-style-type: none"> <li>City of Beaufort</li> <li>City of Hardeeville</li> <li>Town of Bluffton</li> <li>Town of Hilton Head</li> <li>Town of Port Royal</li> <li>Town of Yemassee</li> </ul>	<ul style="list-style-type: none"> <li>Bluff</li> <li>Boat Landing</li> <li>Public Access</li> <li>Pier</li> <li>Hospitals</li> <li>Fire Stations</li> <li>Police Stations</li> <li>EMS Stations</li> <li>Elementary Schools</li> <li>Middle Schools</li> <li>High Schools</li> <li>Airport</li> </ul>

**132**

0 310 620 1,240 1,860 2,480 Feet



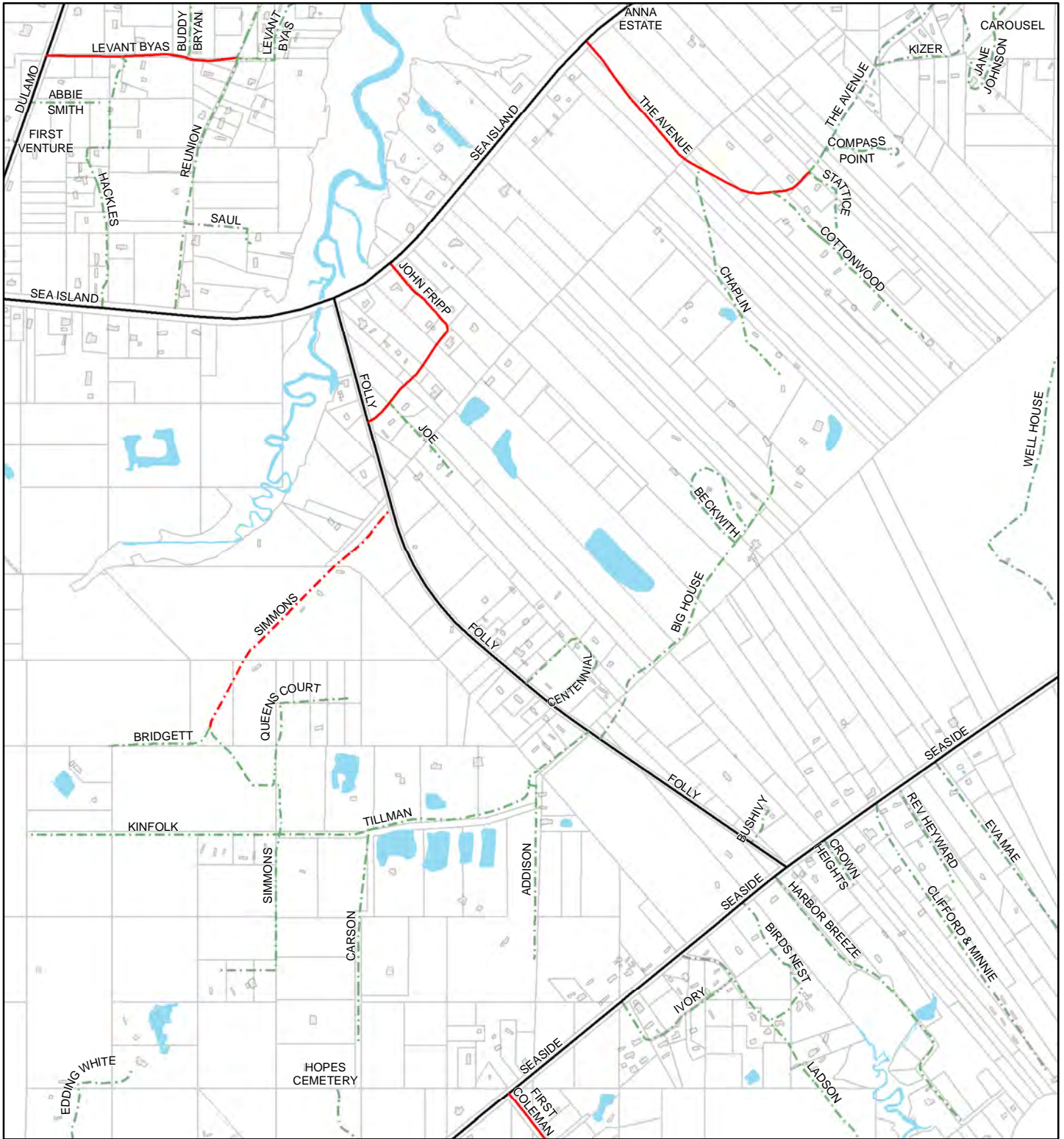


See Page 132

See Page 134

Roads	Municipalities	AccessType	Facilities
<ul style="list-style-type: none"> <li>UNSPECIFIED</li> <li>OWNER, SURFACE</li> <li>STATE, PAVED</li> <li>STATE, UNPAVED</li> <li>COUNTY, PAVED</li> <li>COUNTY, UNPAVED</li> </ul>	<ul style="list-style-type: none"> <li>PRIVATE, PAVED</li> <li>PRIVATE, UNPAVED</li> <li>MILITARY, PAVED</li> <li>MILITARY, UNPAVED</li> <li>MUNICIPAL, PAVED</li> <li>MUNICIPAL, UNPAVED</li> <li>County Boundary</li> </ul>	<ul style="list-style-type: none"> <li>City of Beaufort</li> <li>City of Hardeeville</li> <li>Town of Bluffton</li> <li>Town of Hilton Head</li> <li>Town of Port Royal</li> <li>Town of Yemassee</li> </ul>	<ul style="list-style-type: none"> <li>Bluff</li> <li>Boat Landing</li> <li>Public Access</li> <li>Pier</li> <li>Hospitals</li> <li>Fire Stations</li> <li>Police Stations</li> <li>EMS Stations</li> <li>Elementary Schools</li> <li>Middle Schools</li> <li>High Schools</li> <li>Airport</li> </ul>

0 310 620 1,240 1,860 2,480 Feet



See Page 133

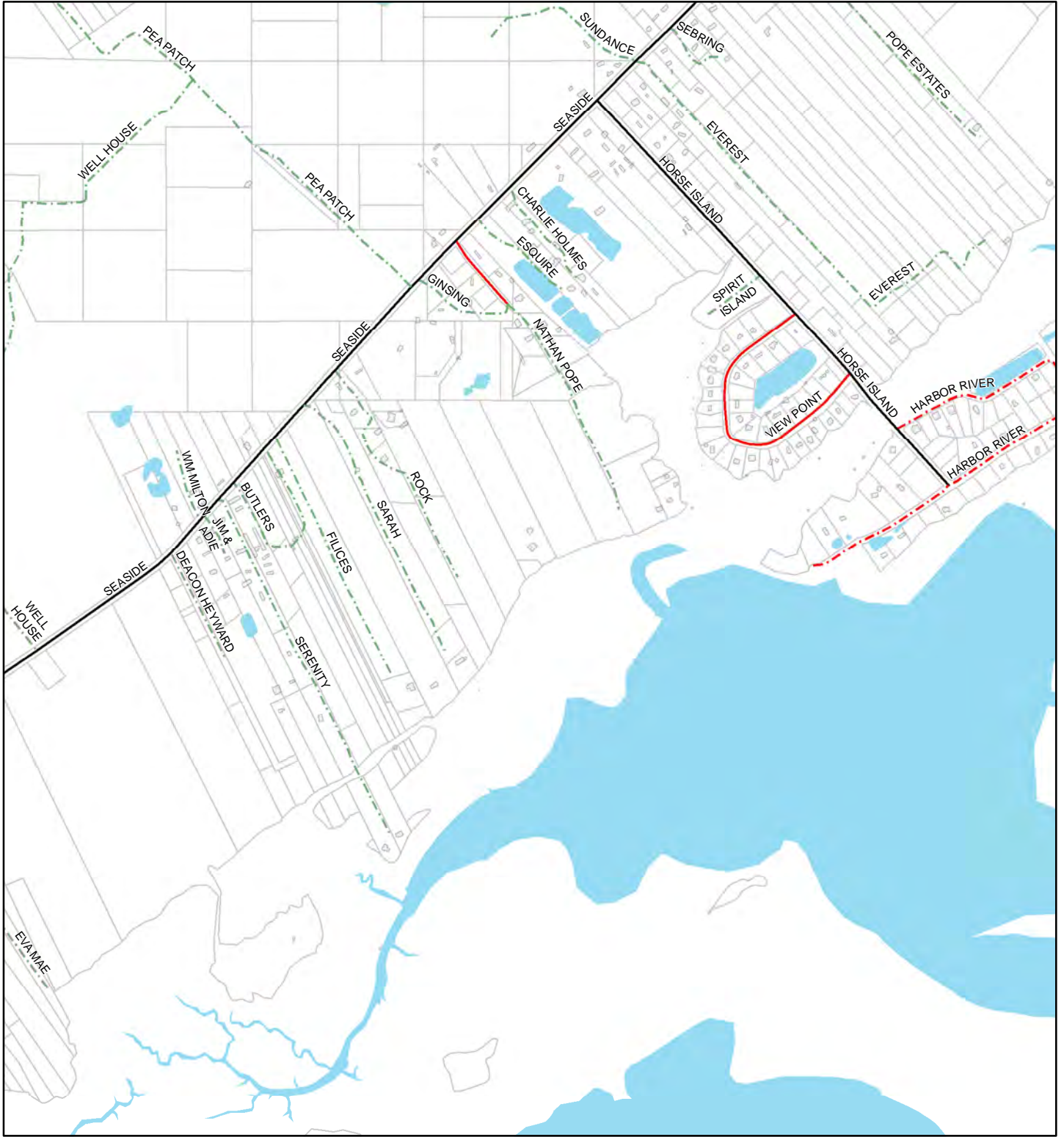
See Page 135

Roads	Municipalities	Access Type	Facilities
<ul style="list-style-type: none"> <li>UNSPECIFIED</li> <li>OWNER, SURFACE</li> <li>STATE, PAVED</li> <li>STATE, UNPAVED</li> <li>COUNTY, PAVED</li> <li>COUNTY, UNPAVED</li> </ul>	<ul style="list-style-type: none"> <li>PRIVATE, PAVED</li> <li>PRIVATE, UNPAVED</li> <li>MILITARY, PAVED</li> <li>MILITARY, UNPAVED</li> <li>MUNICIPAL, PAVED</li> <li>MUNICIPAL, UNPAVED</li> <li>County Boundary</li> </ul>	<ul style="list-style-type: none"> <li>City of Beaufort</li> <li>City of Hardeeville</li> <li>Town of Bluffton</li> <li>Town of Hilton Head</li> <li>Town of Port Royal</li> <li>Town of Yemassee</li> </ul>	<ul style="list-style-type: none"> <li>Bluff</li> <li>Boat Landing</li> <li>Public Access</li> <li>Pier</li> <li>Hospitals</li> <li>Fire Stations</li> <li>Police Stations</li> <li>EMS Stations</li> <li>Elementary Schools</li> <li>Middle Schools</li> <li>High Schools</li> <li>Airport</li> </ul>

**134**

0 310 620 1,240 1,860 2,480 Feet






See Page 134

See Page 136

Roads	Municipalities	Access Type	Facilities
<ul style="list-style-type: none"> <li>UNSPECIFIED</li> <li>OWNER, SURFACE</li> <li>STATE, PAVED</li> <li>STATE, UNPAVED</li> <li>COUNTY, PAVED</li> <li>COUNTY, UNPAVED</li> </ul>	<ul style="list-style-type: none"> <li>City of Beaufort</li> <li>City of Hardeeville</li> <li>Town of Bluffton</li> <li>Town of Hilton Head</li> <li>Town of Port Royal</li> <li>Town of Yemassee</li> </ul>	<ul style="list-style-type: none"> <li>Bluff</li> <li>Boat Landing</li> <li>Public Access</li> <li>Pier</li> </ul>	<ul style="list-style-type: none"> <li>Hospitals</li> <li>Fire Stations</li> <li>Police Stations</li> <li>EMS Stations</li> <li>Elementary Schools</li> <li>Middle Schools</li> <li>High Schools</li> <li>Airport</li> </ul>
<ul style="list-style-type: none"> <li>PRIVATE, PAVED</li> <li>PRIVATE, UNPAVED</li> <li>MILITARY, PAVED</li> <li>MILITARY, UNPAVED</li> <li>MUNICIPAL, PAVED</li> <li>MUNICIPAL, UNPAVED</li> <li>County Boundary</li> </ul>			

0 310 620 1,240 1,860 2,480 Feet







See Page 136

See Page 138


Roads		Municipalities		AccessType		Facilities	
— UNSPECIFIED	— PRIVATE, PAVED	City of Beaufort	Bluff	Hospitals	Fire Stations	Elementary Schools	Middle Schools
<b>Owner, Surface</b>	— PRIVATE, UNPAVED	City of Hardeeville	Boat Landing	Fire Stations	Middle Schools	High Schools	Airport
— STATE, PAVED	— MILITARY, PAVED	Town of Bluffton	Public Access	Police Stations	High Schools		
- - - STATE, UNPAVED	- - - MILITARY, UNPAVED	Town of Hilton Head	Pier	EMS Stations			
— COUNTY, PAVED	— MUNICIPAL, PAVED	Town of Port Royal					
- - - COUNTY, UNPAVED	- - - MUNICIPAL, UNPAVED	Town of Yemassee					
	County Boundary						

0 310 620 1,240 1,860 2,480 Feet

137



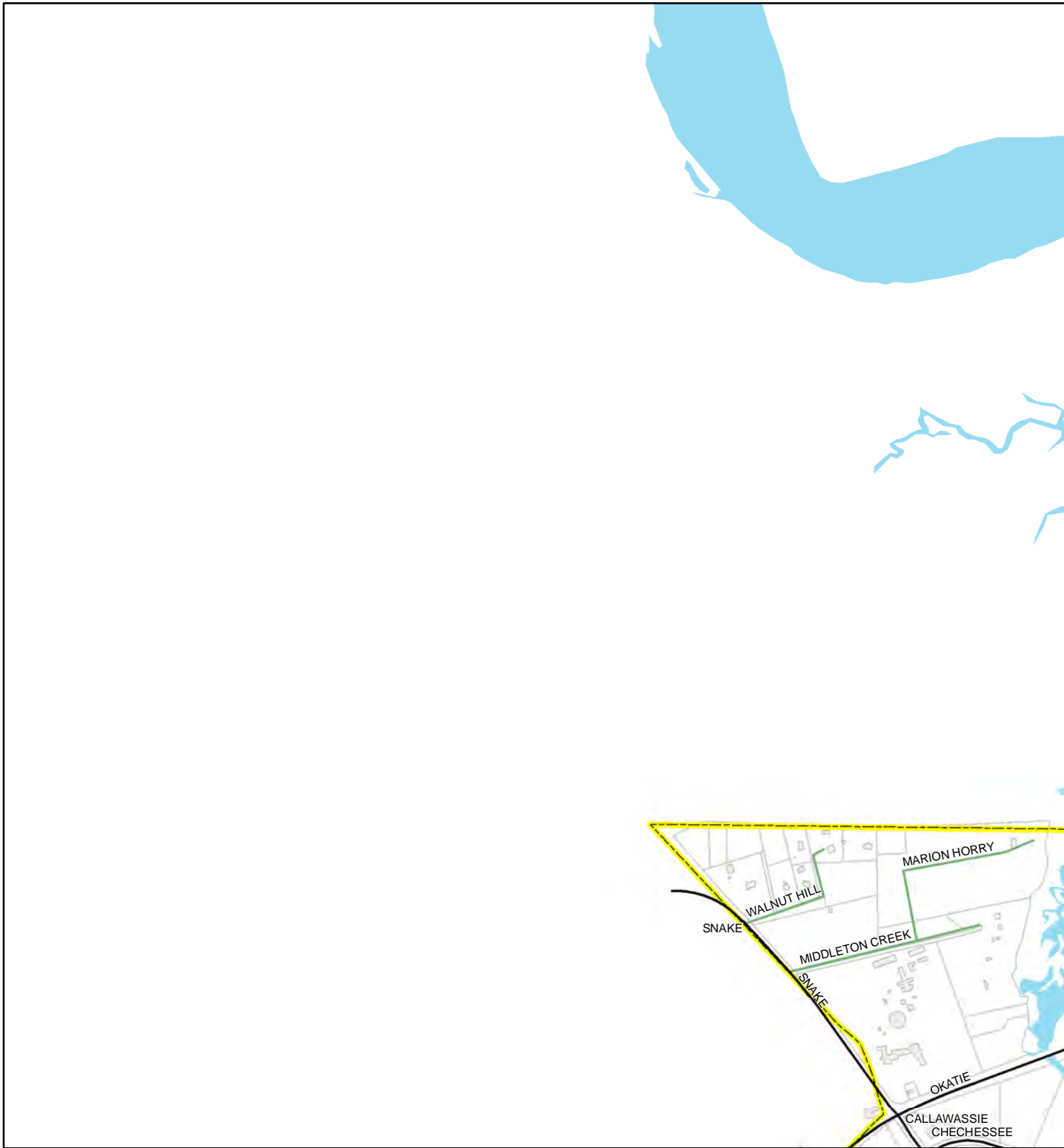
See Page 137





See Page 156

See Page 140



See Page 157

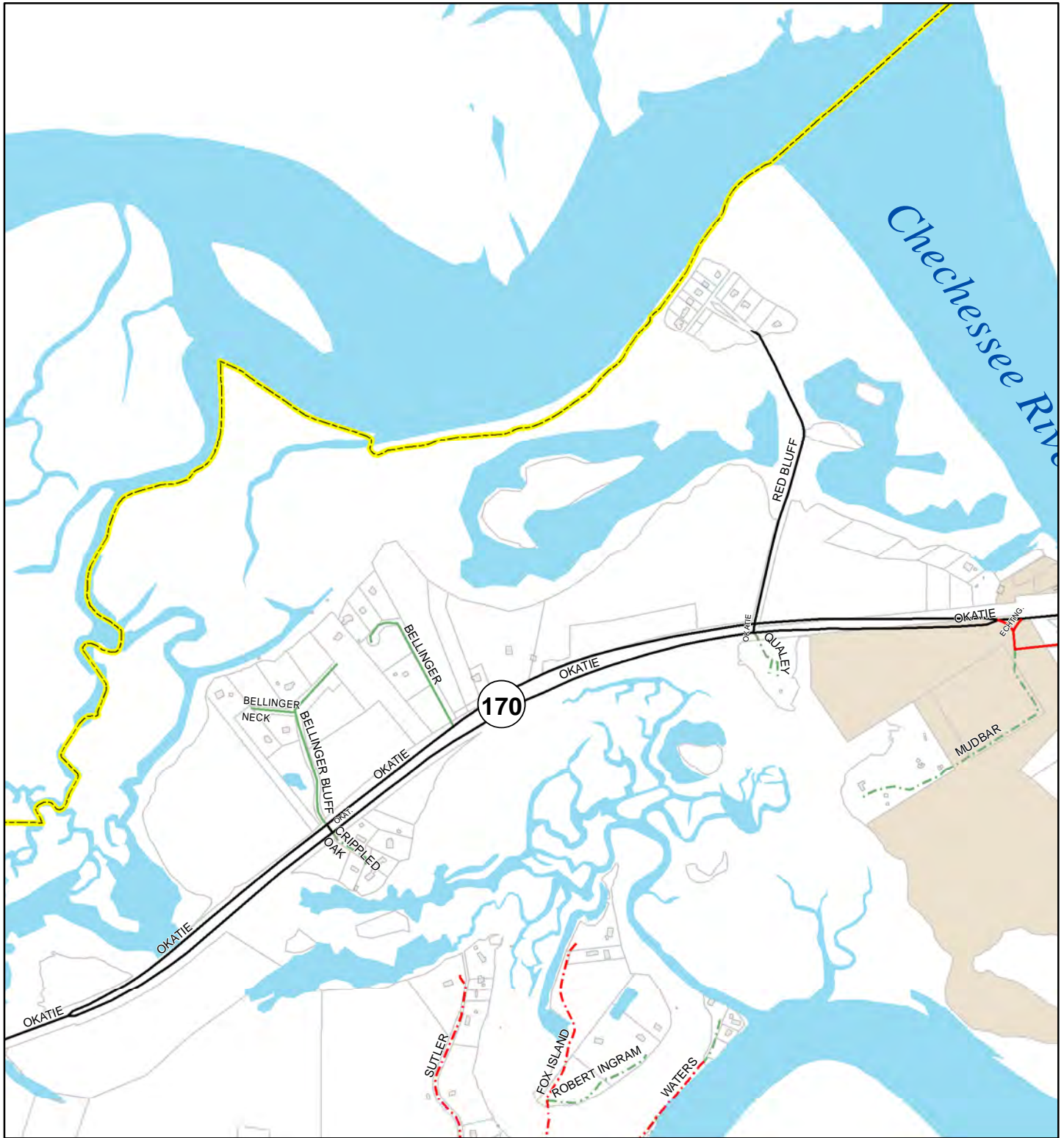
Roads		Municipalities		AccessType		Facilities	
— UNSPECIFIED	— PRIVATE, PAVED	City of Beaufort	Bluff	Hospitals	Elementary Schools		
<b>Owner, Surface</b>	— PRIVATE, UNPAVED	City of Hardeeville	Boat Landing	Fire Stations	Middle Schools		
— STATE, PAVED	— MILITARY, PAVED	Town of Bluffton	Public Access	Police Stations	High Schools		
- - - STATE, UNPAVED	- - - MILITARY, UNPAVED	Town of Hilton Head	Pier	EMS Stations	Airport		
— COUNTY, PAVED	— MUNICIPAL, PAVED	Town of Port Royal					
- - - COUNTY, UNPAVED	- - - MUNICIPAL, UNPAVED	Town of Yemassee					
	County Boundary						

0 310 620 1,240 1,860 2,480 Feet

139

See Page 139

See Page 141



See Page 158

**Roads**

- UNSPECIFIED
- PRIVATE, PAVED
- Owner, Surface**
- STATE, PAVED
- PRIVATE, UNPAVED
- STATE, UNPAVED
- MILITARY, PAVED
- COUNTY, PAVED
- MILITARY, UNPAVED
- MUNICIPAL, PAVED
- COUNTY, UNPAVED
- MUNICIPAL, UNPAVED
- County Boundary

**Municipalities**

- City of Beaufort
- City of Hardeeville
- Town of Bluffton
- Town of Hilton Head
- Town of Port Royal
- Town of Yemassee

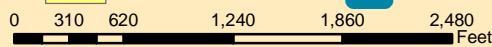
**AccessType**

- B Bluff
- Boat Landing
- Public Access
- P Pier

**Facilities**

- H Hospitals
- Elementary Schools
- Fire Stations
- Middle Schools
- Police Stations
- High Schools
- EMS Stations
- Airport

140




See Page 140

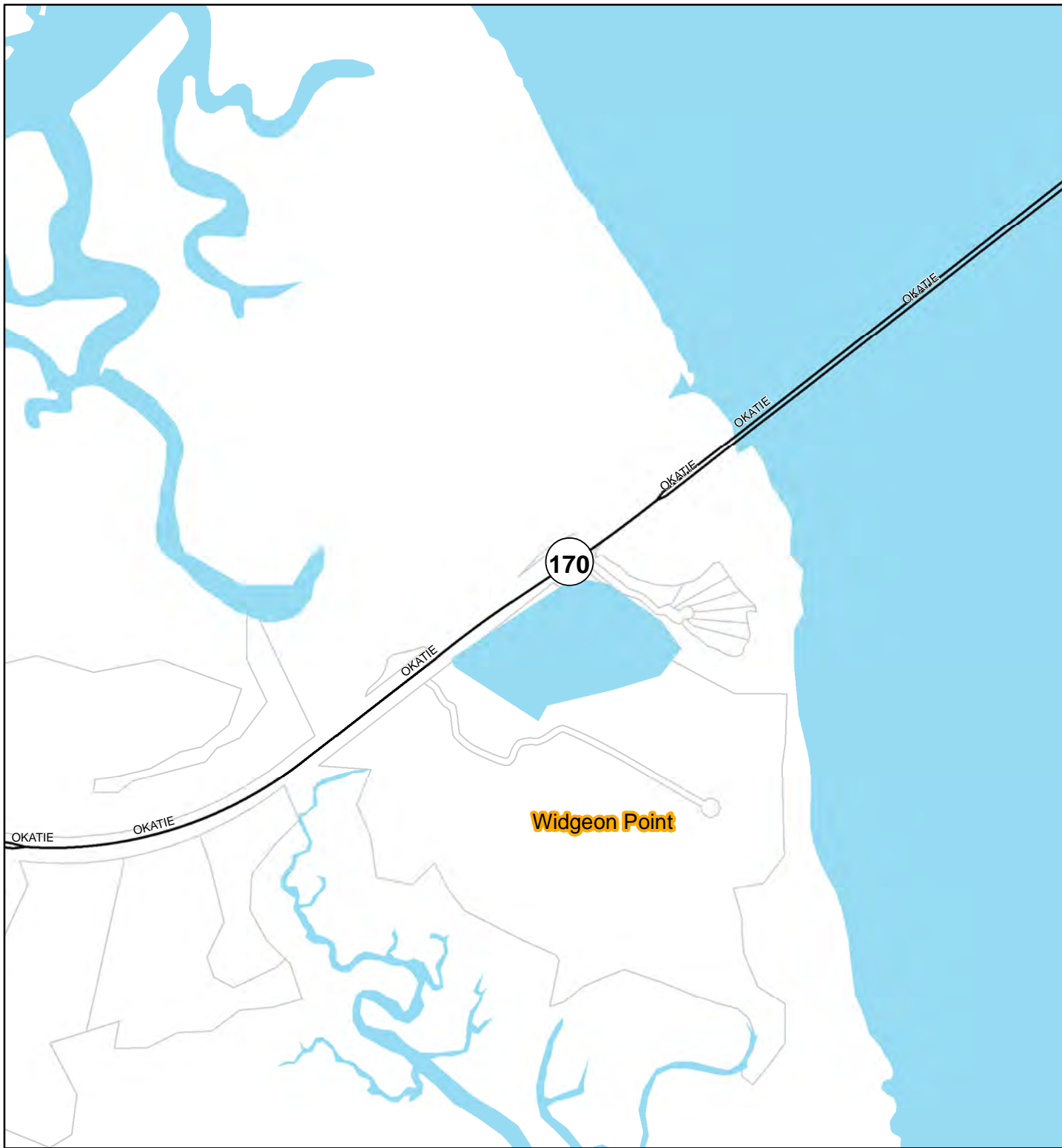
See Page 142



See Page 159







**Roads**

- UNSPECIFIED
- PRIVATE, PAVED
- PRIVATE, UNPAVED
- STATE, PAVED
- STATE, UNPAVED
- COUNTY, PAVED
- COUNTY, UNPAVED
- MILITARY, PAVED
- MILITARY, UNPAVED
- MUNICIPAL, PAVED
- MUNICIPAL, UNPAVED
- County Boundary

142

**Municipalities**

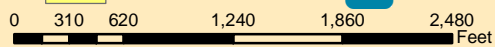
- City of Beaufort
- City of Hardeeville
- Town of Bluffton
- Town of Hilton Head
- Town of Port Royal
- Town of Yemassee

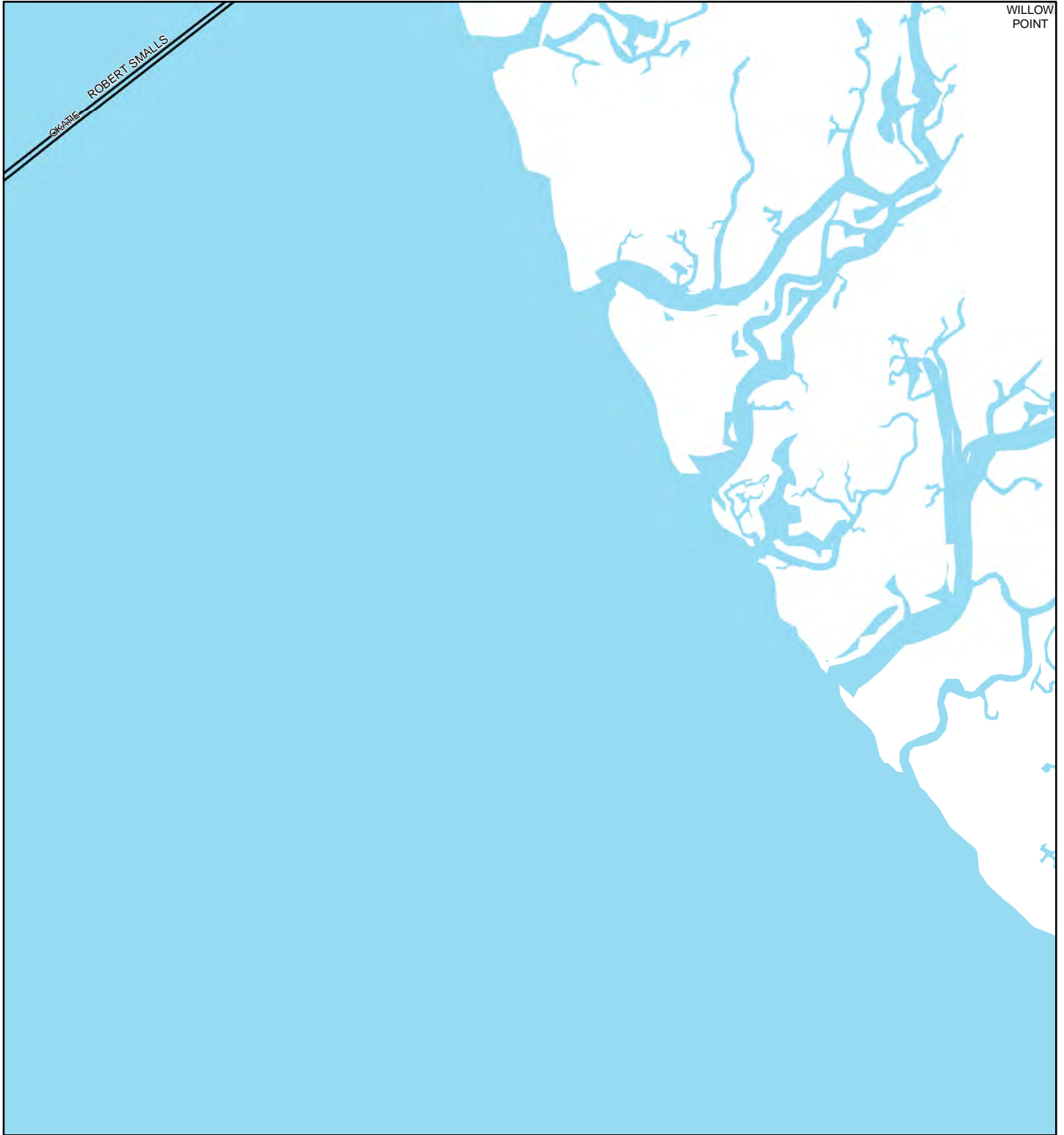
**AccessType**

- Bluff
- Boat Landing
- Public Access
- Pier

**Facilities**

- Hospitals
- Elementary Schools
- Fire Stations
- Middle Schools
- Police Stations
- High Schools
- EMS Stations
- Airport





**Roads**

- UNSPECIFIED
- PRIVATE, PAVED
- Owner, Surface**
- STATE, PAVED
- PRIVATE, UNPAVED
- - - STATE, UNPAVED
- MILITARY, PAVED
- · - · MILITARY, UNPAVED
- COUNTY, PAVED
- MUNICIPAL, PAVED
- · - · COUNTY, UNPAVED
- MUNICIPAL, UNPAVED
- County Boundary

**Municipalities**

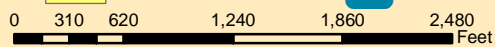
- City of Beaufort
- City of Hardeeville
- Town of Bluffton
- Town of Hilton Head
- Town of Port Royal
- Town of Yemassee

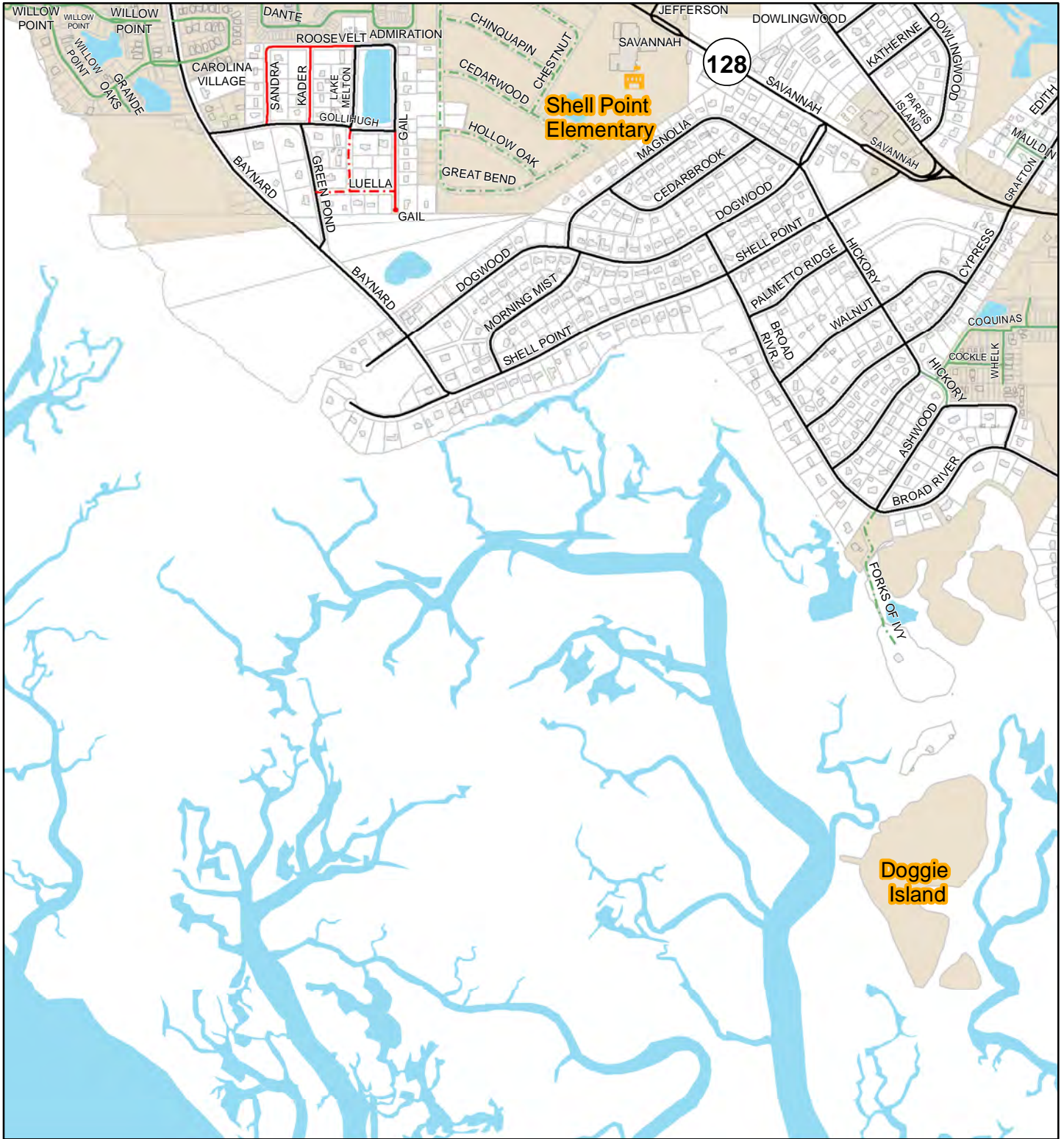
**AccessType**

- Bluff
- Boat Landing
- Public Access
- Pier

**Facilities**

- Hospitals
- Fire Stations
- Police Stations
- EMS Stations
- Elementary Schools
- Middle Schools
- High Schools
- Airport





See Page 143

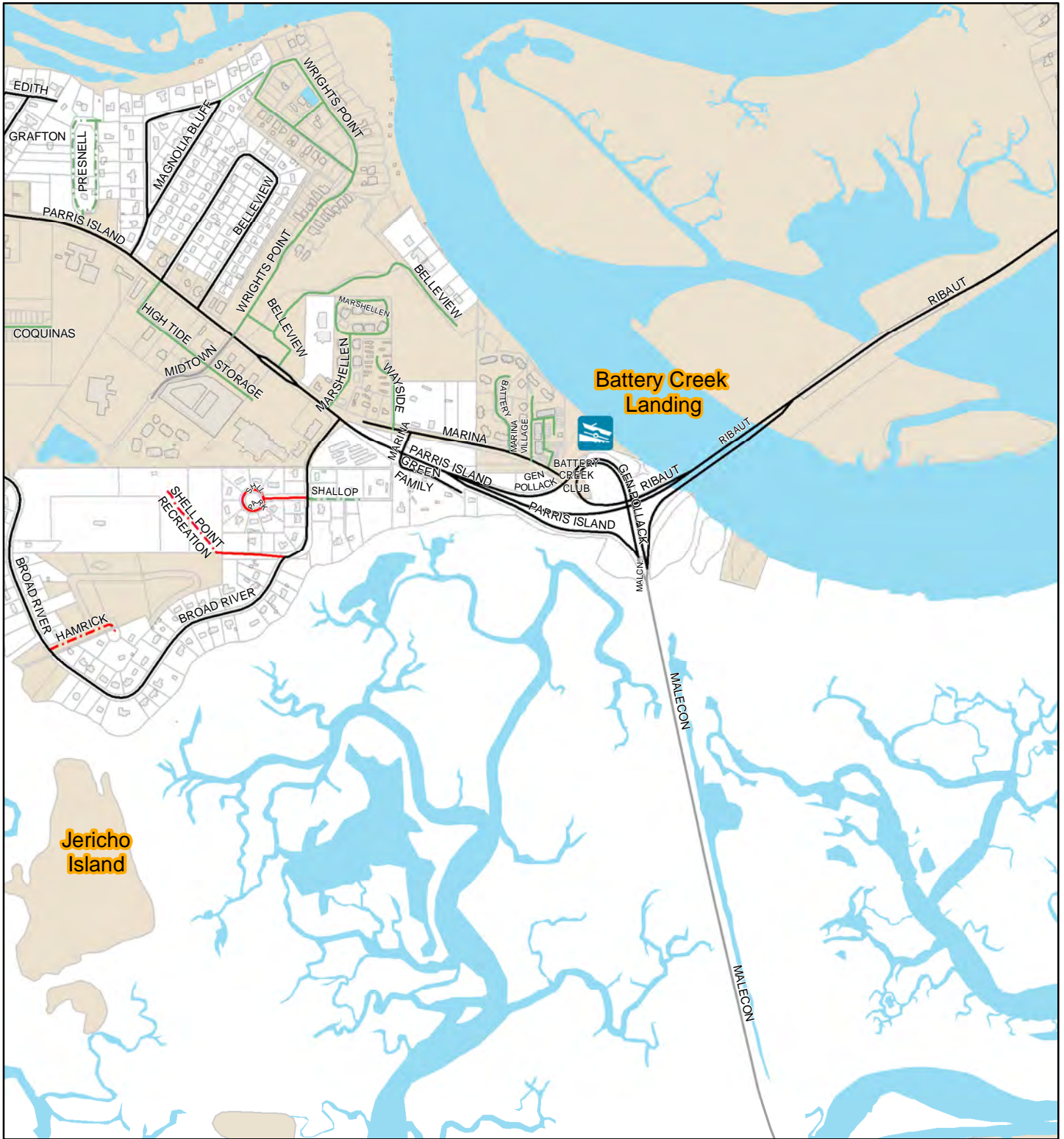
See Page 145

Roads	Municipalities	Access Type	Facilities
<ul style="list-style-type: none"> <li>UNSPECIFIED</li> <li>STATE, PAVED</li> <li>STATE, UNPAVED</li> <li>COUNTY, PAVED</li> <li>COUNTY, UNPAVED</li> </ul>	<ul style="list-style-type: none"> <li>City of Beaufort</li> <li>City of Hardeeville</li> <li>Town of Bluffton</li> <li>Town of Hilton Head</li> <li>Town of Port Royal</li> <li>Town of Yemassee</li> </ul>	<ul style="list-style-type: none"> <li>Bluff</li> <li>Boat Landing</li> <li>Public Access</li> <li>Pier</li> </ul>	<ul style="list-style-type: none"> <li>Hospitals</li> <li>Fire Stations</li> <li>Police Stations</li> <li>EMS Stations</li> <li>Elementary Schools</li> <li>Middle Schools</li> <li>High Schools</li> <li>Airport</li> </ul>
<b>Owner, Surface</b> <ul style="list-style-type: none"> <li>PRIVATE, PAVED</li> <li>PRIVATE, UNPAVED</li> <li>MILITARY, PAVED</li> <li>MILITARY, UNPAVED</li> <li>MUNICIPAL, PAVED</li> <li>MUNICIPAL, UNPAVED</li> <li>County Boundary</li> </ul>			

**144**

0 310 620 1,240 1,860 2,480 Feet





See Page 144

See Page 146

Roads	Municipalities	Access Type	Facilities
<ul style="list-style-type: none"> <li>UNSPECIFIED</li> <li>OWNER, SURFACE</li> <li>STATE, PAVED</li> <li>STATE, UNPAVED</li> <li>COUNTY, PAVED</li> <li>COUNTY, UNPAVED</li> <li>County Boundary</li> </ul>	<ul style="list-style-type: none"> <li>City of Beaufort</li> <li>City of Hardeeville</li> <li>Town of Bluffton</li> <li>Town of Hilton Head</li> <li>Town of Port Royal</li> <li>Town of Yemassee</li> </ul>	<ul style="list-style-type: none"> <li>Bluff</li> <li>Boat Landing</li> <li>Public Access</li> <li>Pier</li> </ul>	<ul style="list-style-type: none"> <li>Hospitals</li> <li>Fire Stations</li> <li>Police Stations</li> <li>EMS Stations</li> <li>Elementary Schools</li> <li>Middle Schools</li> <li>High Schools</li> <li>Airport</li> </ul>

0 310 620 1,240 1,860 2,480 Feet

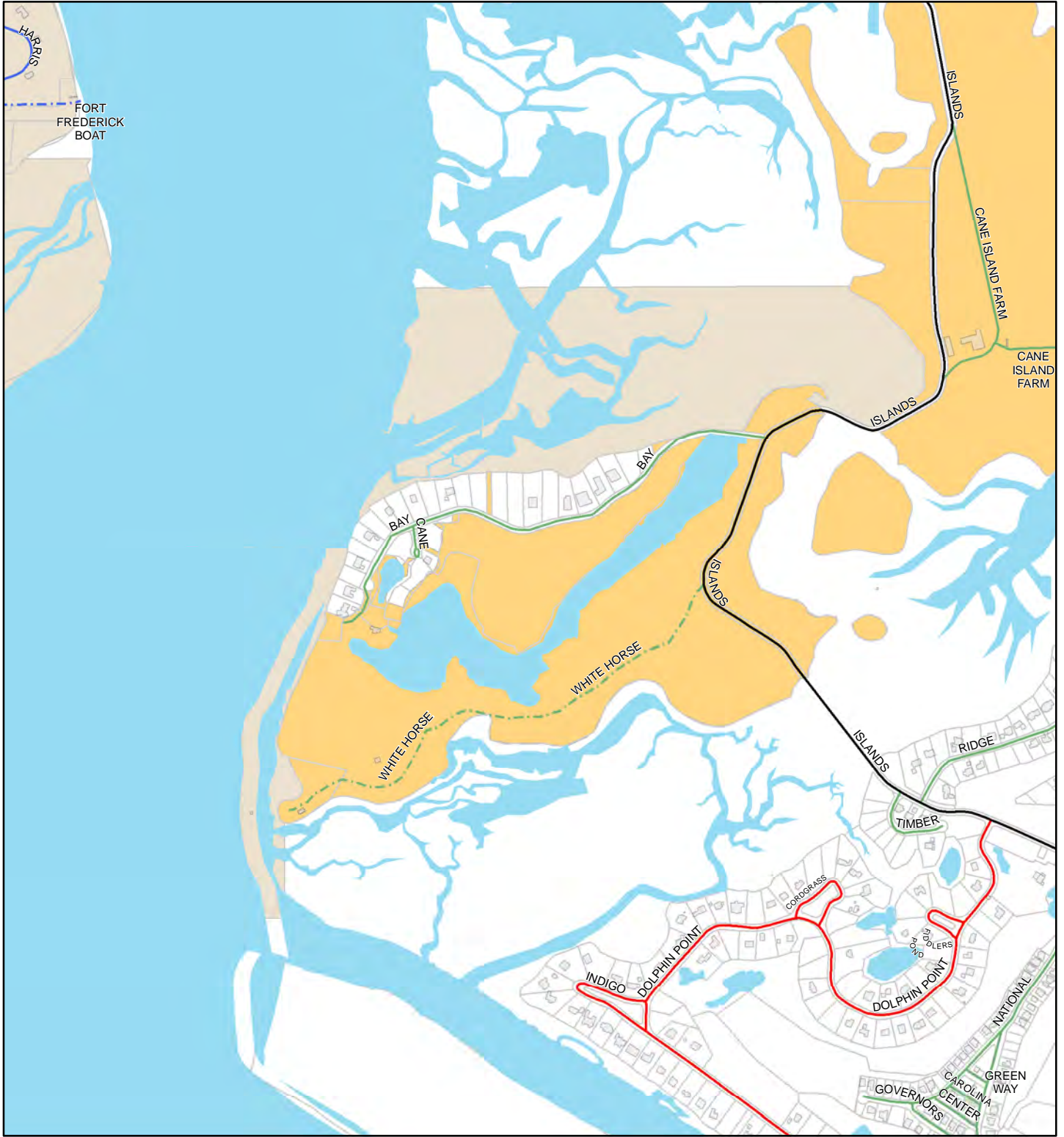


Roads	Municipalities	AccessType	Facilities
<ul style="list-style-type: none"> <li>UNSPECIFIED</li> <li>OWNER, SURFACE</li> <li>STATE, PAVED</li> <li>STATE, UNPAVED</li> <li>COUNTY, PAVED</li> <li>COUNTY, UNPAVED</li> </ul>	<ul style="list-style-type: none"> <li>PRIVATE, PAVED</li> <li>PRIVATE, UNPAVED</li> <li>MILITARY, PAVED</li> <li>MILITARY, UNPAVED</li> <li>MUNICIPAL, PAVED</li> <li>MUNICIPAL, UNPAVED</li> <li>County Boundary</li> </ul>	<ul style="list-style-type: none"> <li>City of Beaufort</li> <li>City of Hardeeville</li> <li>Town of Bluffton</li> <li>Town of Hilton Head</li> <li>Town of Port Royal</li> <li>Town of Yemassee</li> </ul>	<ul style="list-style-type: none"> <li>Bluff</li> <li>Boat Landing</li> <li>Public Access</li> <li>Pier</li> <li>Hospitals</li> <li>Fire Stations</li> <li>Police Stations</li> <li>EMS Stations</li> <li>Elementary Schools</li> <li>Middle Schools</li> <li>High Schools</li> <li>Airport</li> </ul>

146

0 310 620 1,240 1,860 2,480 Feet





See Page 146

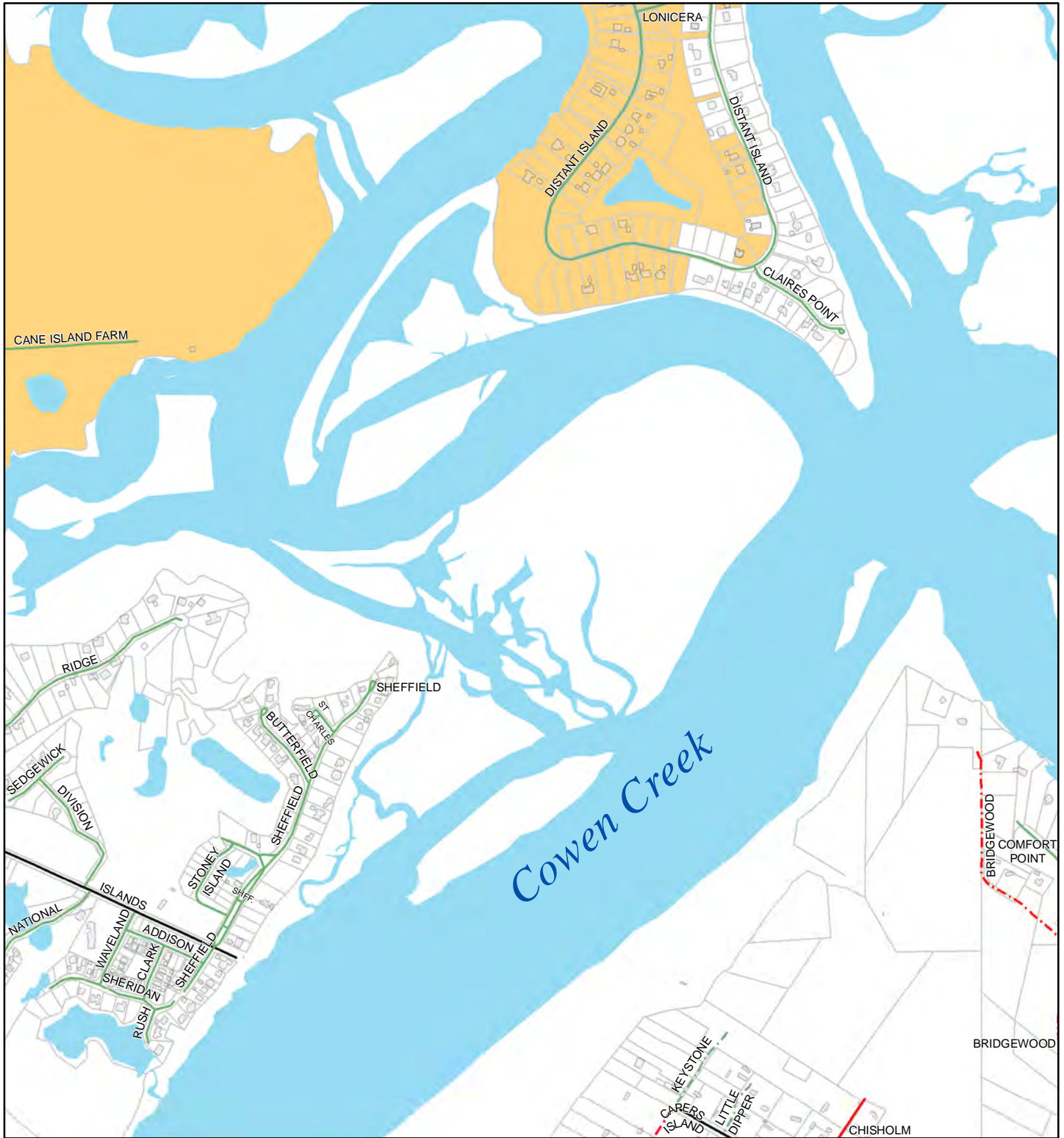
See Page 148

Roads		Municipalities		Access Type		Facilities	
UNSPECIFIED	PRIVATE, PAVED	City of Beaufort	Bluff	Hospitals	Fire Stations	Elementary Schools	Middle Schools
<b>Owner, Surface</b>	PRIVATE, UNPAVED	City of Hardeeville	Boat Landing	Fire Stations	Middle Schools	High Schools	Airport
STATE, PAVED	MILITARY, PAVED	Town of Bluffton	Public Access	Police Stations	High Schools		
STATE, UNPAVED	MILITARY, UNPAVED	Town of Hilton Head	Pier	EMS Stations			
COUNTY, PAVED	MUNICIPAL, PAVED	Town of Port Royal					
COUNTY, UNPAVED	MUNICIPAL, UNPAVED	Town of Yemassee					
	County Boundary						

0 310 620 1,240 1,860 2,480 Feet

147




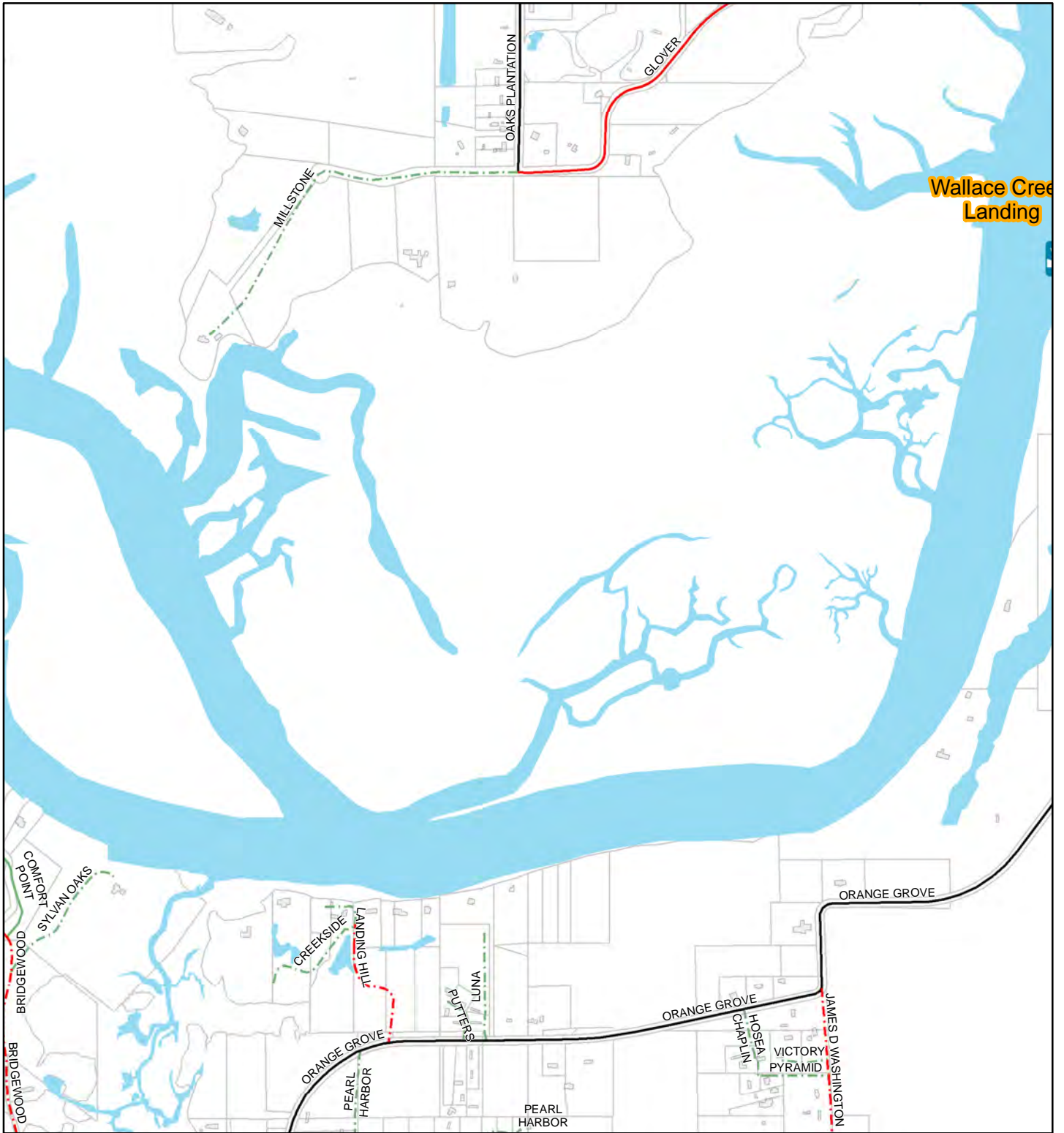


<b>Roads</b> — UNSPECIFIED — PRIVATE, PAVED — PRIVATE, UNPAVED — STATE, PAVED - - - STATE, UNPAVED — COUNTY, PAVED - - - COUNTY, UNPAVED [Yellow dashed box] County Boundary		<b>Municipalities</b> [Orange box] City of Beaufort [Pink box] City of Hardeeville [Light Green box] Town of Bluffton [Green box] Town of Hilton Head [Brown box] Town of Port Royal [Yellow box] Town of Yemassee		<b>Access Type</b> [B in blue box] Bluff [Boat in blue box] Boat Landing [Waves in blue box] Public Access [P in blue box] Pier		<b>Facilities</b> [H in blue box] Hospitals [Fire in red box] Fire Stations [Police in blue box] Police Stations [Star in blue box] EMS Stations [School in orange box] Elementary Schools [Middle in blue box] Middle Schools [High in green box] High Schools [Plane in blue box] Airport	
--	--	--	--	---	--	---	--

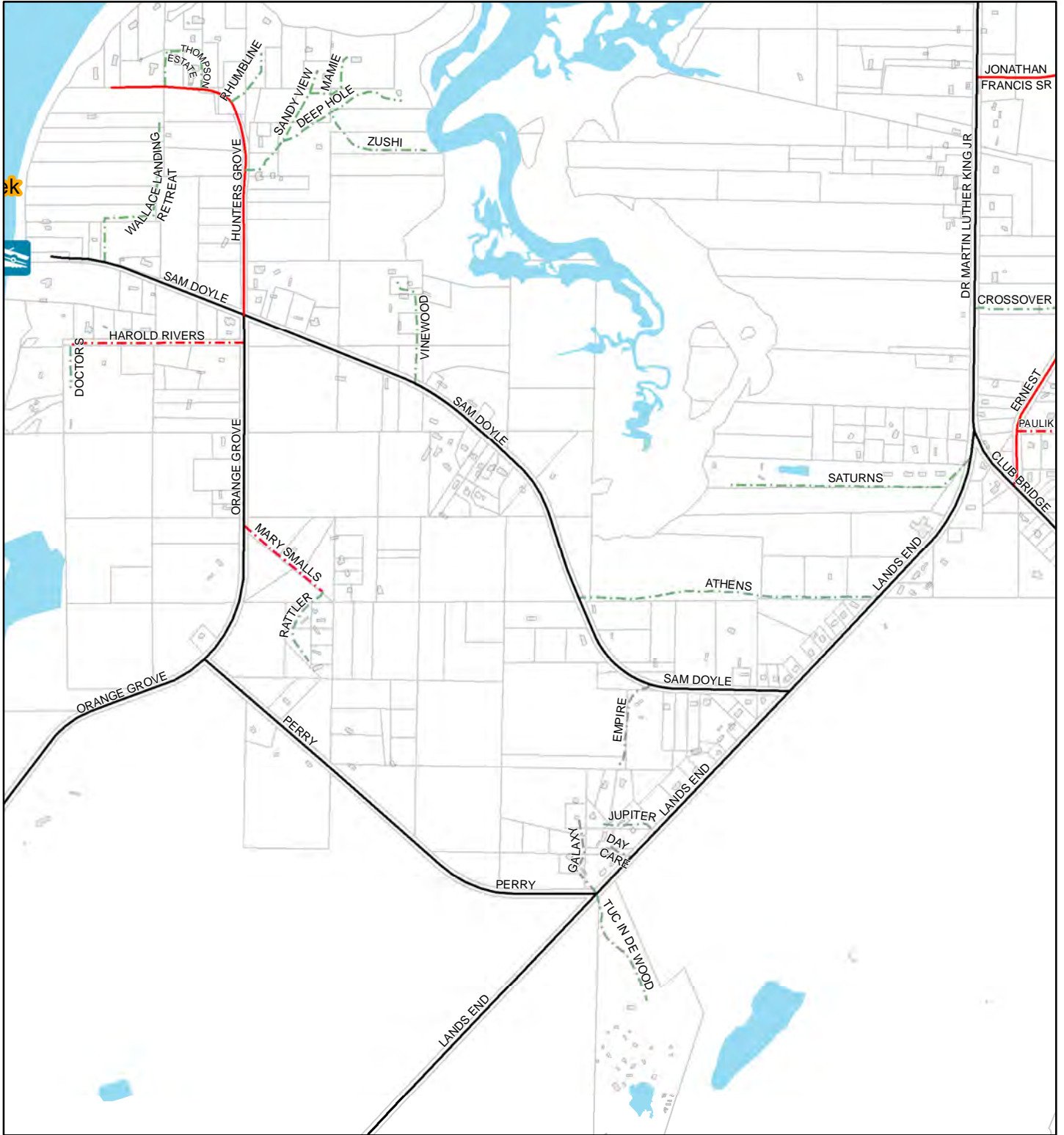
148

0 310 620 1,240 1,860 2,480

Feet







See Page 149

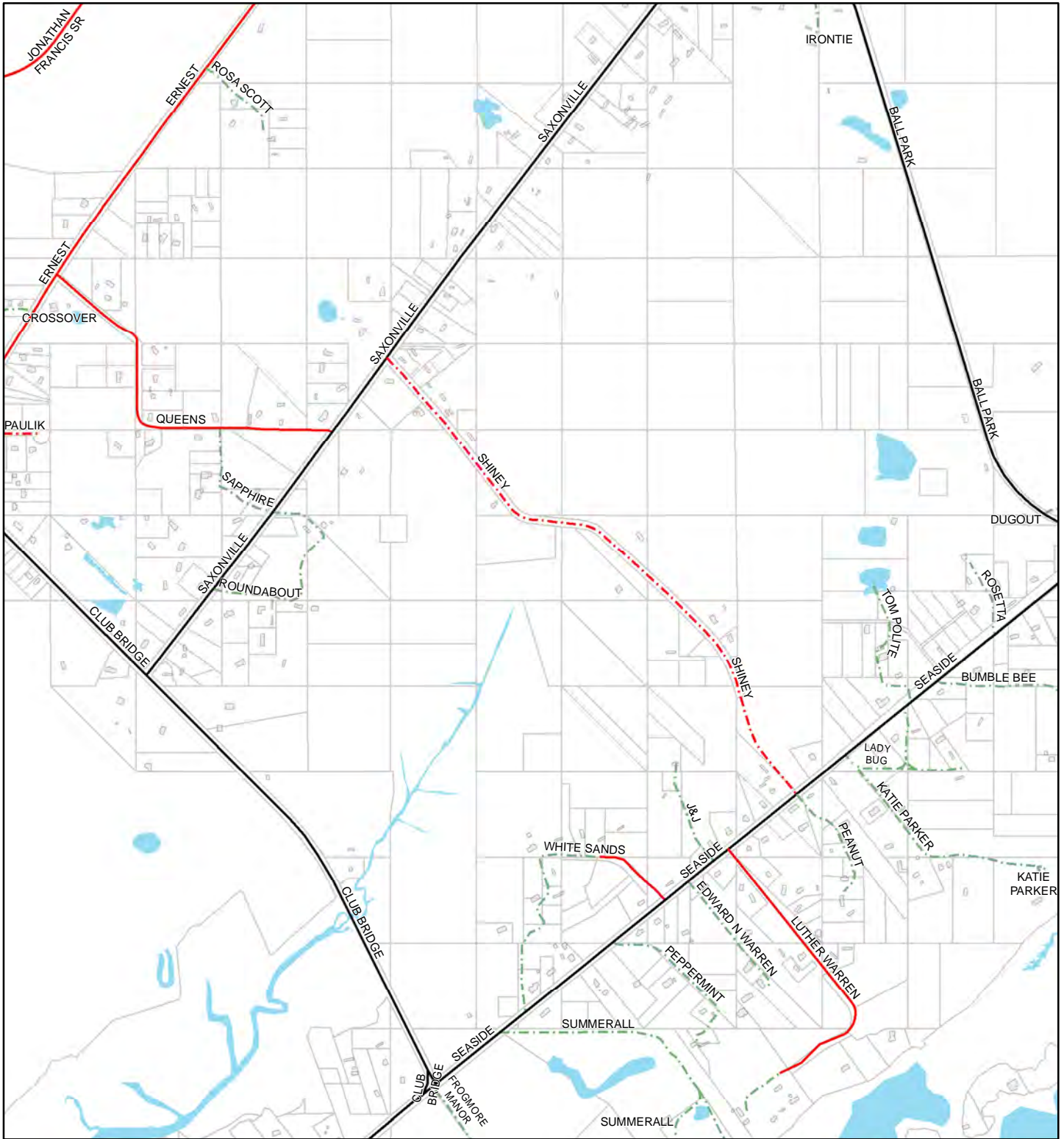
See Page 151

Roads		Municipalities		Access Type		Facilities	
UNSPECIFIED	PRIVATE, PAVED	City of Beaufort	Bluff	Hospitals	Elementary Schools		
<b>Owner, Surface</b>	PRIVATE, UNPAVED	City of Hardeeville	Boat Landing	Fire Stations	Middle Schools		
STATE, PAVED	MILITARY, PAVED	Town of Bluffton	Public Access	Police Stations	High Schools		
STATE, UNPAVED	MILITARY, UNPAVED	Town of Hilton Head	Pier	EMS Stations	Airport		
COUNTY, PAVED	MUNICIPAL, PAVED	Town of Port Royal					
COUNTY, UNPAVED	MUNICIPAL, UNPAVED	Town of Yemassee					
County Boundary							

150

0 310 620 1,240 1,860 2,480 Feet





See Page 150

See Page 152

Roads	Municipalities	Access Type	Facilities
<ul style="list-style-type: none"> <li>UNSPECIFIED</li> <li><b>Owner, Surface</b></li> <li>STATE, PAVED</li> <li>STATE, UNPAVED</li> <li>COUNTY, PAVED</li> <li>COUNTY, UNPAVED</li> </ul>	<ul style="list-style-type: none"> <li>PRIVATE, PAVED</li> <li>PRIVATE, UNPAVED</li> <li>MILITARY, PAVED</li> <li>MILITARY, UNPAVED</li> <li>MUNICIPAL, PAVED</li> <li>MUNICIPAL, UNPAVED</li> <li>County Boundary</li> </ul>	<ul style="list-style-type: none"> <li>City of Beaufort</li> <li>City of Hardeeville</li> <li>Town of Bluffton</li> <li>Town of Hilton Head</li> <li>Town of Port Royal</li> <li>Town of Yemassee</li> </ul>	<ul style="list-style-type: none"> <li>Bluff</li> <li>Boat Landing</li> <li>Public Access</li> <li>Pier</li> <li>Hospitals</li> <li>Fire Stations</li> <li>Police Stations</li> <li>EMS Stations</li> <li>Elementary Schools</li> <li>Middle Schools</li> <li>High Schools</li> <li>Airport</li> </ul>

0 310 620 1,240 1,860 2,480 Feet

151



**Roads**

— UNSPECIFIED

**Owner, Surface**

— STATE, PAVED

- - - STATE, UNPAVED

— COUNTY, PAVED

- - - COUNTY, UNPAVED

— PRIVATE, PAVED

- - - PRIVATE, UNPAVED

— MILITARY, PAVED

- - - MILITARY, UNPAVED

— MUNICIPAL, PAVED

- - - MUNICIPAL, UNPAVED

□ County Boundary

**Municipalities**

City of Beaufort

City of Hardeeville

Town of Bluffton

Town of Hilton Head

Town of Port Royal

Town of Yemassee

**AccessType**

Bluff

Boat Landing

Public Access

Pier

**Facilities**

Hospitals

Fire Stations

Police Stations

EMS Stations

Elementary Schools

Middle Schools

High Schools

Airport




Roads	Municipalities	AccessType	Facilities
<ul style="list-style-type: none"> <li>UNSPECIFIED</li> <li>OWNER, SURFACE</li> <li>STATE, PAVED</li> <li>STATE, UNPAVED</li> <li>COUNTY, PAVED</li> <li>COUNTY, UNPAVED</li> <li>PRIVATE, PAVED</li> <li>PRIVATE, UNPAVED</li> <li>MILITARY, PAVED</li> <li>MILITARY, UNPAVED</li> <li>MUNICIPAL, PAVED</li> <li>MUNICIPAL, UNPAVED</li> <li>County Boundary</li> </ul>	<ul style="list-style-type: none"> <li>City of Beaufort</li> <li>City of Hardeeville</li> <li>Town of Bluffton</li> <li>Town of Hilton Head</li> <li>Town of Port Royal</li> <li>Town of Yemassee</li> </ul>	<ul style="list-style-type: none"> <li>Bluff</li> <li>Boat Landing</li> <li>Public Access</li> <li>Pier</li> </ul>	<ul style="list-style-type: none"> <li>Hospitals</li> <li>Fire Stations</li> <li>Police Stations</li> <li>EMS Stations</li> <li>Elementary Schools</li> <li>Middle Schools</li> <li>High Schools</li> <li>Airport</li> </ul>

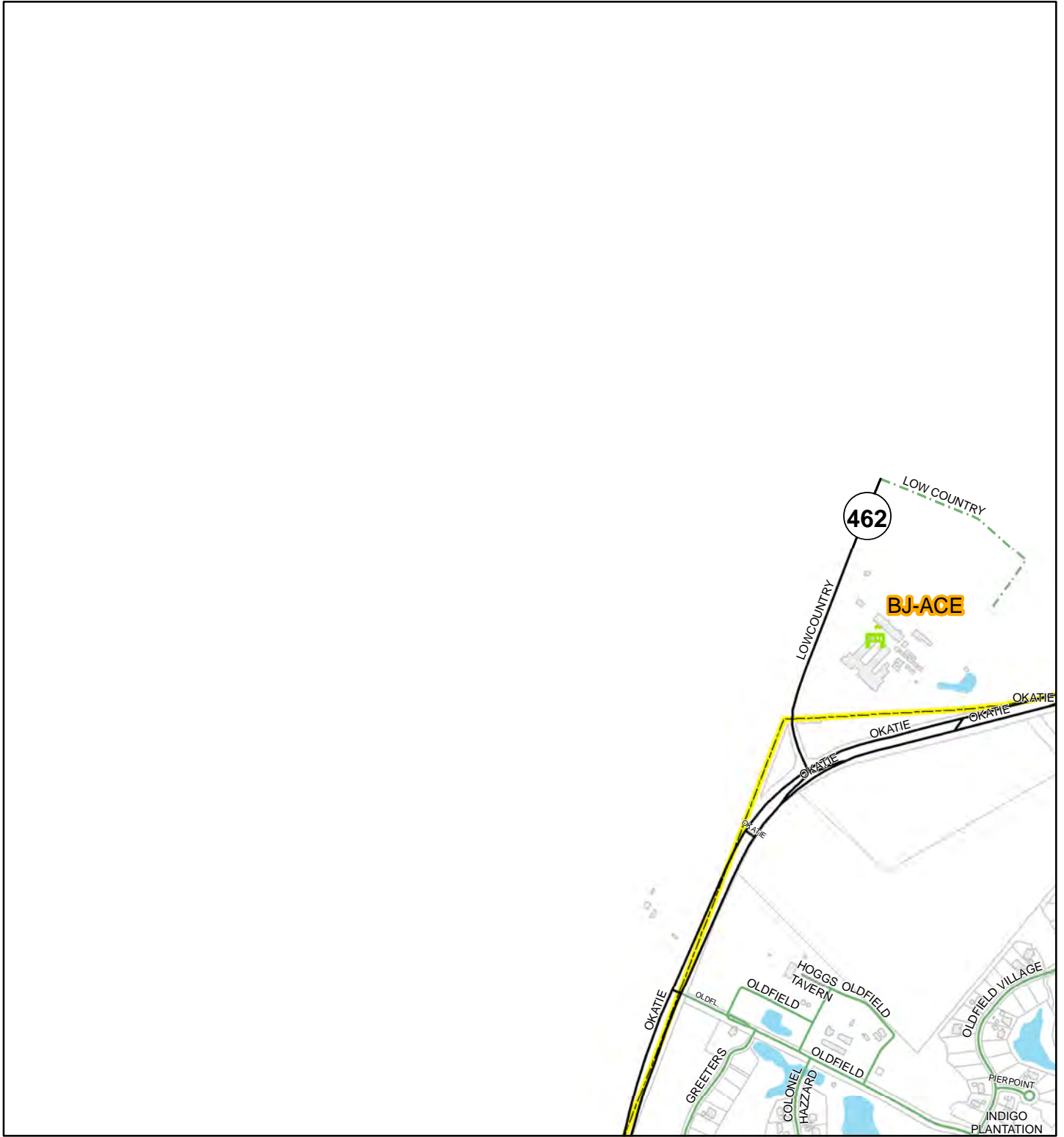
0 310 620 1,240 1,860 2,480 Feet





See Page 153



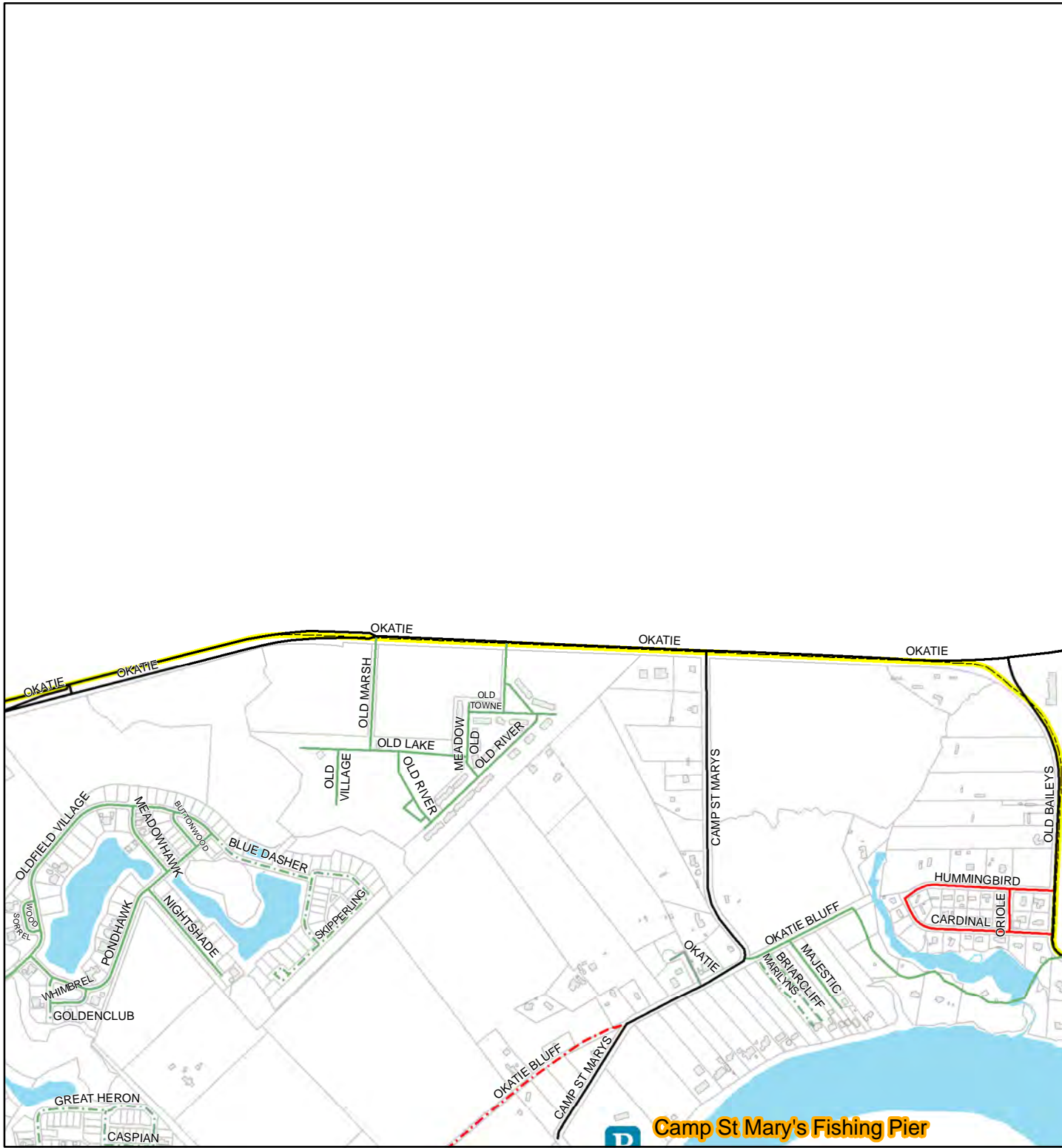


See Page 170

Roads		Municipalities		Access Type		Facilities	
— UNSPECIFIED	— PRIVATE, PAVED	City of Beaufort	Bluff	Hospitals	Elementary Schools		
<b>Owner, Surface</b>	— PRIVATE, UNPAVED	City of Hardeeville	Boat Landing	Fire Stations	Middle Schools		
— STATE, PAVED	— MILITARY, PAVED	Town of Bluffton	Public Access	Police Stations	High Schools		
- - - STATE, UNPAVED	- - - MILITARY, UNPAVED	Town of Hilton Head	Pier	EMS Stations	Airport		
— COUNTY, PAVED	— MUNICIPAL, PAVED	Town of Port Royal					
- - - COUNTY, UNPAVED	- - - MUNICIPAL, UNPAVED	Town of Yemassee					
	County Boundary						

0 310 620 1,240 1,860 2,480 Feet

155



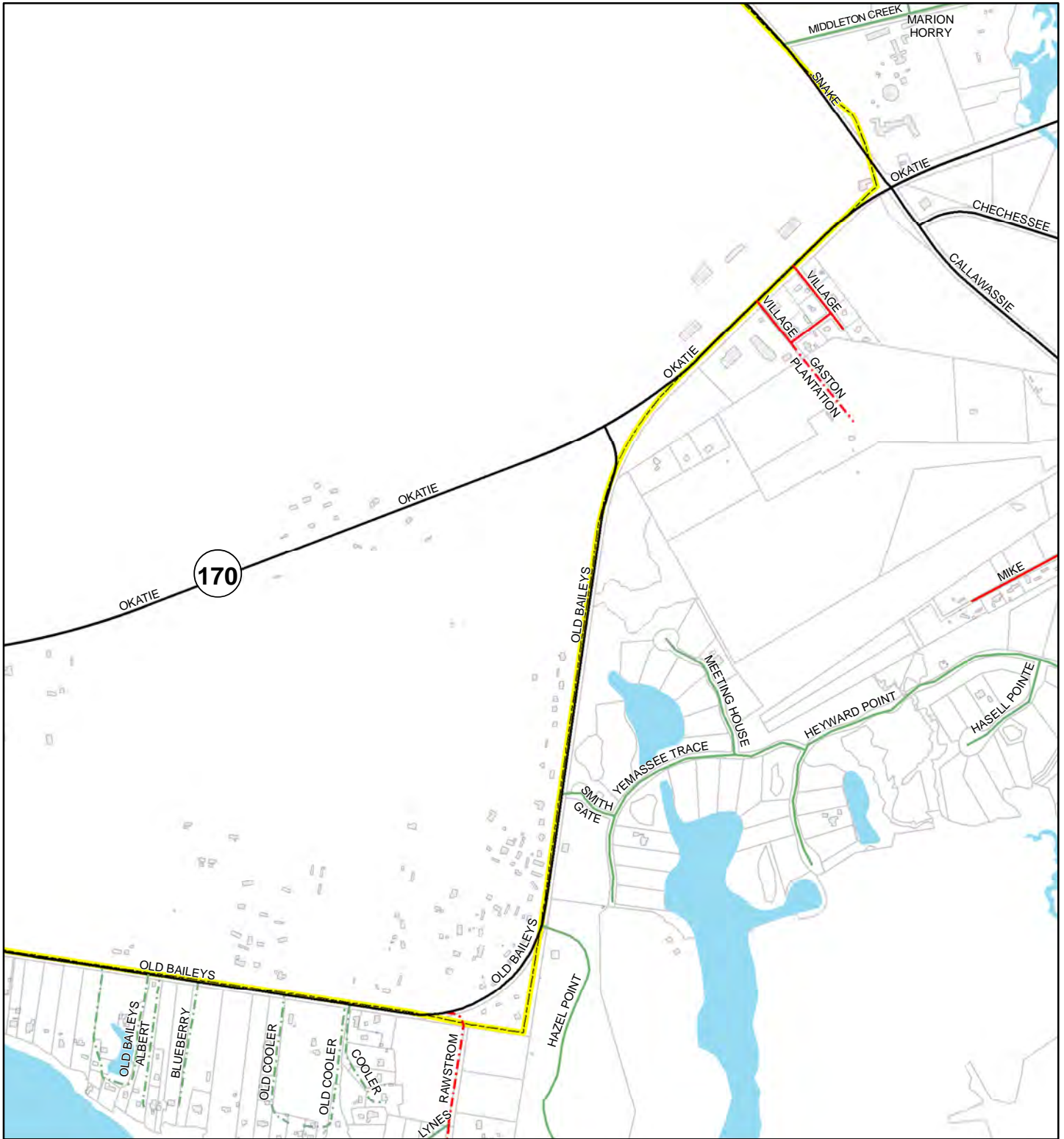
See Page 171

Roads		Municipalities		Access Type		Facilities	
— UNSPECIFIED	— PRIVATE, PAVED	City of Beaufort	Bluff	Hospitals	Elementary Schools		
<b>Owner, Surface</b>	— PRIVATE, UNPAVED	City of Hardeeville	Boat Landing	Fire Stations	Middle Schools		
— STATE, PAVED	— MILITARY, PAVED	Town of Bluffton	Public Access	Police Stations	High Schools		
— STATE, UNPAVED	— MILITARY, UNPAVED	Town of Hilton Head	Pier	EMS Stations	Airport		
— COUNTY, PAVED	— MUNICIPAL, PAVED	Town of Port Royal					
— COUNTY, UNPAVED	— MUNICIPAL, UNPAVED	Town of Yemassee					
	County Boundary						

156

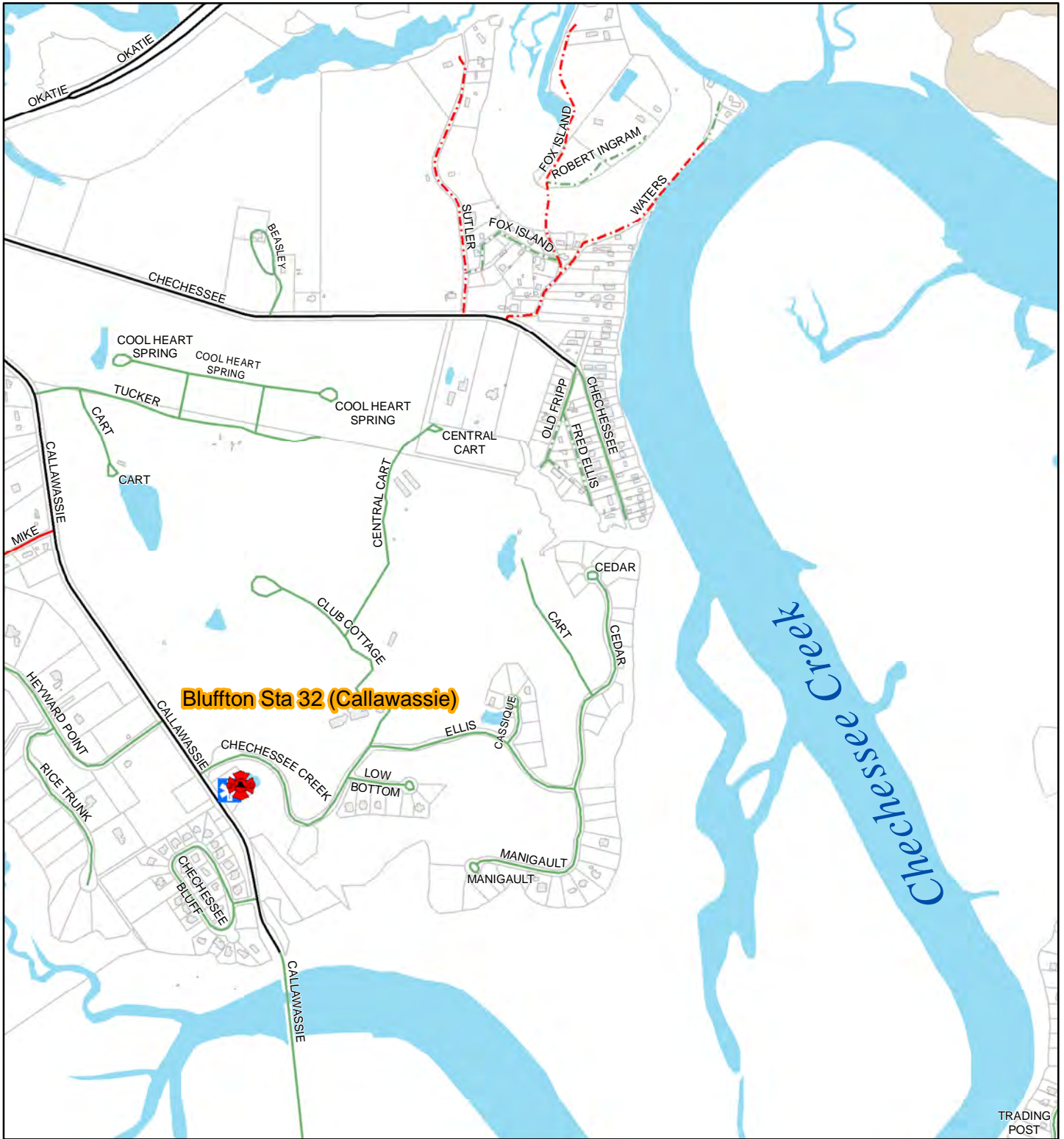
0 310 620 1,240 1,860 2,480 Feet





Roads	Municipalities	AccessType	Facilities
<ul style="list-style-type: none"> <li>UNSPECIFIED</li> <li>OWNER, SURFACE</li> <li>STATE, PAVED</li> <li>STATE, UNPAVED</li> <li>COUNTY, PAVED</li> <li>COUNTY, UNPAVED</li> </ul>	<ul style="list-style-type: none"> <li>PRIVATE, PAVED</li> <li>PRIVATE, UNPAVED</li> <li>MILITARY, PAVED</li> <li>MILITARY, UNPAVED</li> <li>MUNICIPAL, PAVED</li> <li>MUNICIPAL, UNPAVED</li> <li>County Boundary</li> </ul>	<ul style="list-style-type: none"> <li>City of Beaufort</li> <li>City of Hardeeville</li> <li>Town of Bluffton</li> <li>Town of Hilton Head</li> <li>Town of Port Royal</li> <li>Town of Yemassee</li> </ul>	<ul style="list-style-type: none"> <li>Bluff</li> <li>Boat Landing</li> <li>Public Access</li> <li>Pier</li> <li>Hospitals</li> <li>Fire Stations</li> <li>Police Stations</li> <li>EMS Stations</li> <li>Elementary Schools</li> <li>Middle Schools</li> <li>High Schools</li> <li>Airport</li> </ul>

0 310 620 1,240 1,860 2,480 Feet




See Page 157

See Page 159

Roads	Municipalities	Access Type	Facilities
<ul style="list-style-type: none"> <li>UNSPECIFIED</li> <li>OWNER, SURFACE</li> <li>STATE, PAVED</li> <li>STATE, UNPAVED</li> <li>COUNTY, PAVED</li> <li>COUNTY, UNPAVED</li> </ul>	<ul style="list-style-type: none"> <li>PRIVATE, PAVED</li> <li>PRIVATE, UNPAVED</li> <li>MILITARY, PAVED</li> <li>MILITARY, UNPAVED</li> <li>MUNICIPAL, PAVED</li> <li>MUNICIPAL, UNPAVED</li> <li>County Boundary</li> </ul>	<ul style="list-style-type: none"> <li>City of Beaufort</li> <li>City of Hardeeville</li> <li>Town of Bluffton</li> <li>Town of Hilton Head</li> <li>Town of Port Royal</li> <li>Town of Yemassee</li> <li>Bluff</li> <li>Boat Landing</li> <li>Public Access</li> <li>Pier</li> </ul>	<ul style="list-style-type: none"> <li>Hospitals</li> <li>Fire Stations</li> <li>Police Stations</li> <li>EMS Stations</li> <li>Elementary Schools</li> <li>Middle Schools</li> <li>High Schools</li> <li>Airport</li> </ul>

**158**

0 310 620 1,240 1,860 2,480 Feet





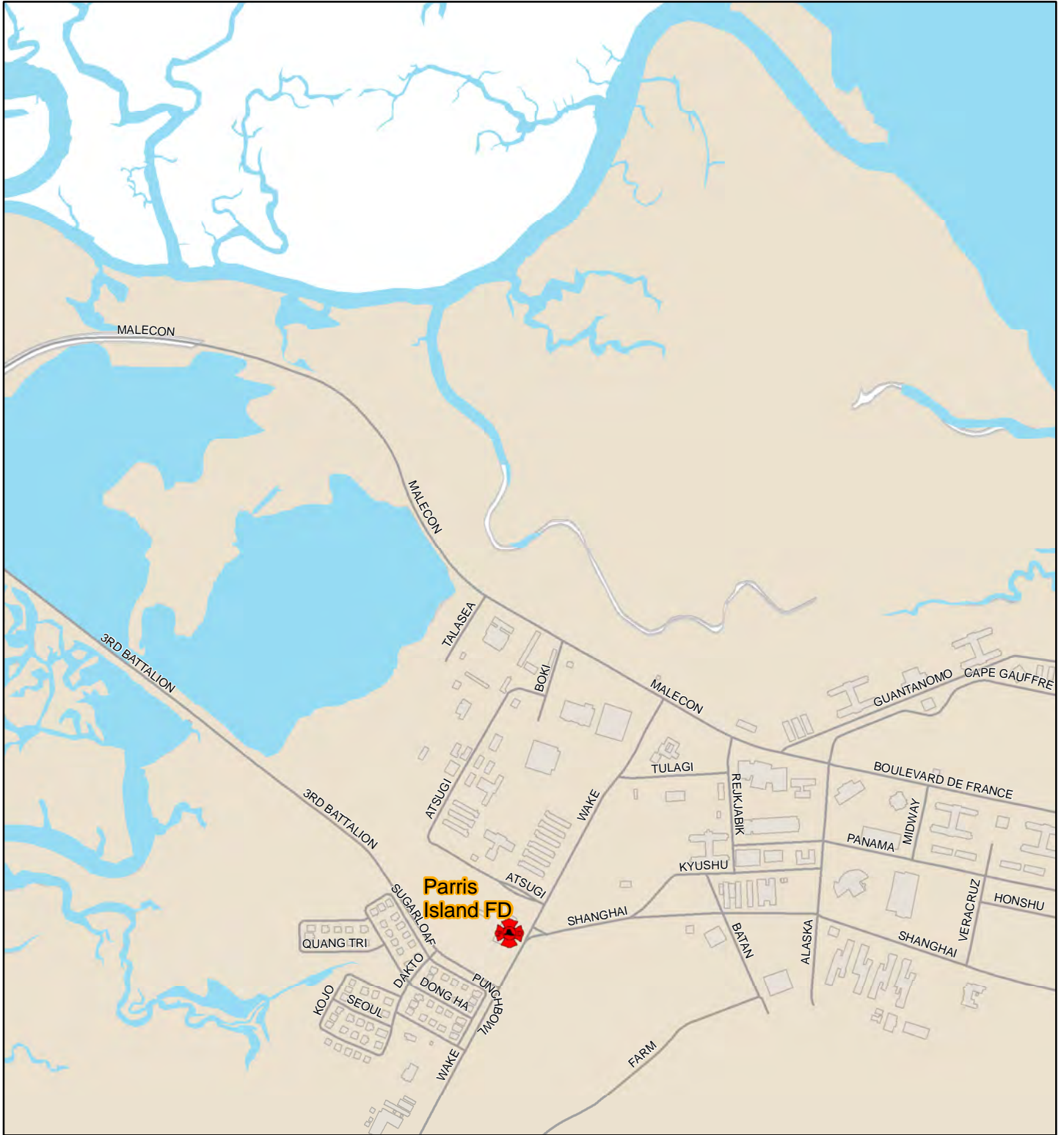





See Page 144

See Page 161











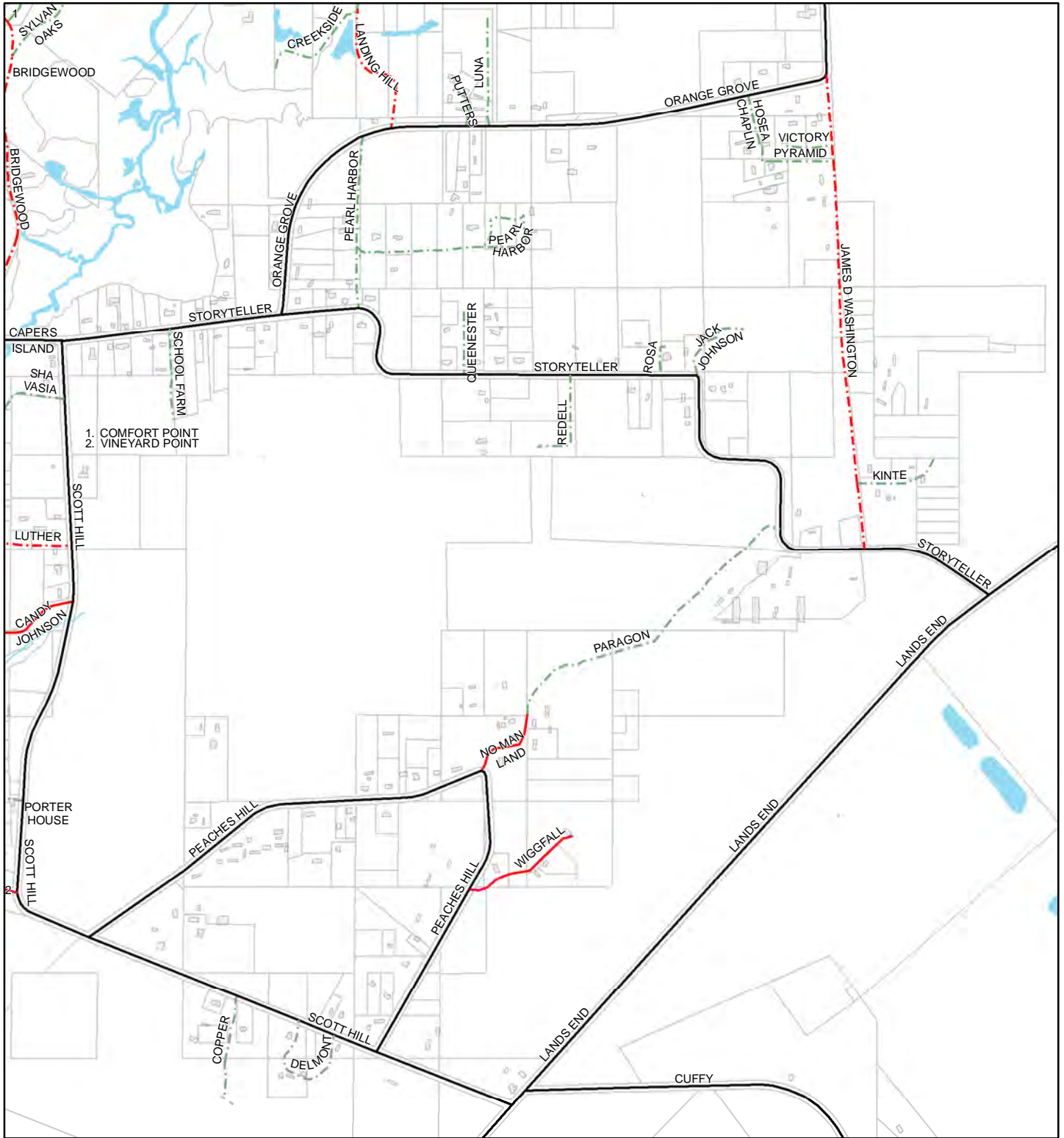


See Page 162

See Page 164

Roads	Municipalities	AccessType	Facilities
<ul style="list-style-type: none"> <li>UNSPECIFIED</li> <li>OWNER, SURFACE</li> <li>STATE, PAVED</li> <li>STATE, UNPAVED</li> <li>COUNTY, PAVED</li> <li>COUNTY, UNPAVED</li> </ul>	<ul style="list-style-type: none"> <li>PRIVATE, PAVED</li> <li>PRIVATE, UNPAVED</li> <li>MILITARY, PAVED</li> <li>MILITARY, UNPAVED</li> <li>MUNICIPAL, PAVED</li> <li>MUNICIPAL, UNPAVED</li> <li>County Boundary</li> </ul>	<ul style="list-style-type: none"> <li>City of Beaufort</li> <li>City of Hardeeville</li> <li>Town of Bluffton</li> <li>Town of Hilton Head</li> <li>Town of Port Royal</li> <li>Town of Yemassee</li> </ul>	<ul style="list-style-type: none"> <li>Bluff</li> <li>Boat Landing</li> <li>Public Access</li> <li>Pier</li> <li>Hospitals</li> <li>Fire Stations</li> <li>Police Stations</li> <li>EMS Stations</li> <li>Elementary Schools</li> <li>Middle Schools</li> <li>High Schools</li> <li>Airport</li> </ul>

0 310 620 1,240 1,860 2,480 Feet



See Page 163

See Page 165

Roads		Municipalities		Access Type		Facilities	
UNSPECIFIED	PRIVATE, PAVED	City of Beaufort	Bluff	Hospitals	Fire Stations	Elementary Schools	Middle Schools
<b>Owner, Surface</b>	PRIVATE, UNPAVED	City of Hardeeville	Boat Landing	Fire Stations	EMS Stations	High Schools	Airport
STATE, PAVED	MILITARY, PAVED	Town of Bluffton	Public Access	Police Stations			
STATE, UNPAVED	MILITARY, UNPAVED	Town of Hilton Head	Pier				
COUNTY, PAVED	MUNICIPAL, PAVED	Town of Port Royal					
COUNTY, UNPAVED	MUNICIPAL, UNPAVED	Town of Yemassee					
County Boundary							

164

0 310 620 1,240 1,860 2,480 Feet



Roads	Municipalities	AccessType	Facilities
<ul style="list-style-type: none"> <li>UNSPECIFIED</li> <li>OWNER, SURFACE</li> <li>STATE, PAVED</li> <li>STATE, UNPAVED</li> <li>COUNTY, PAVED</li> <li>COUNTY, UNPAVED</li> </ul>	<ul style="list-style-type: none"> <li>PRIVATE, PAVED</li> <li>PRIVATE, UNPAVED</li> <li>MILITARY, PAVED</li> <li>MILITARY, UNPAVED</li> <li>MUNICIPAL, PAVED</li> <li>MUNICIPAL, UNPAVED</li> <li>County Boundary</li> </ul>	<ul style="list-style-type: none"> <li>Bluff</li> <li>Boat Landing</li> <li>Public Access</li> <li>Pier</li> </ul>	<ul style="list-style-type: none"> <li>Hospitals</li> <li>Fire Stations</li> <li>Police Stations</li> <li>EMS Stations</li> <li>Elementary Schools</li> <li>Middle Schools</li> <li>High Schools</li> <li>Airport</li> </ul>

0 310 620 1,240 1,860 2,480 Feet





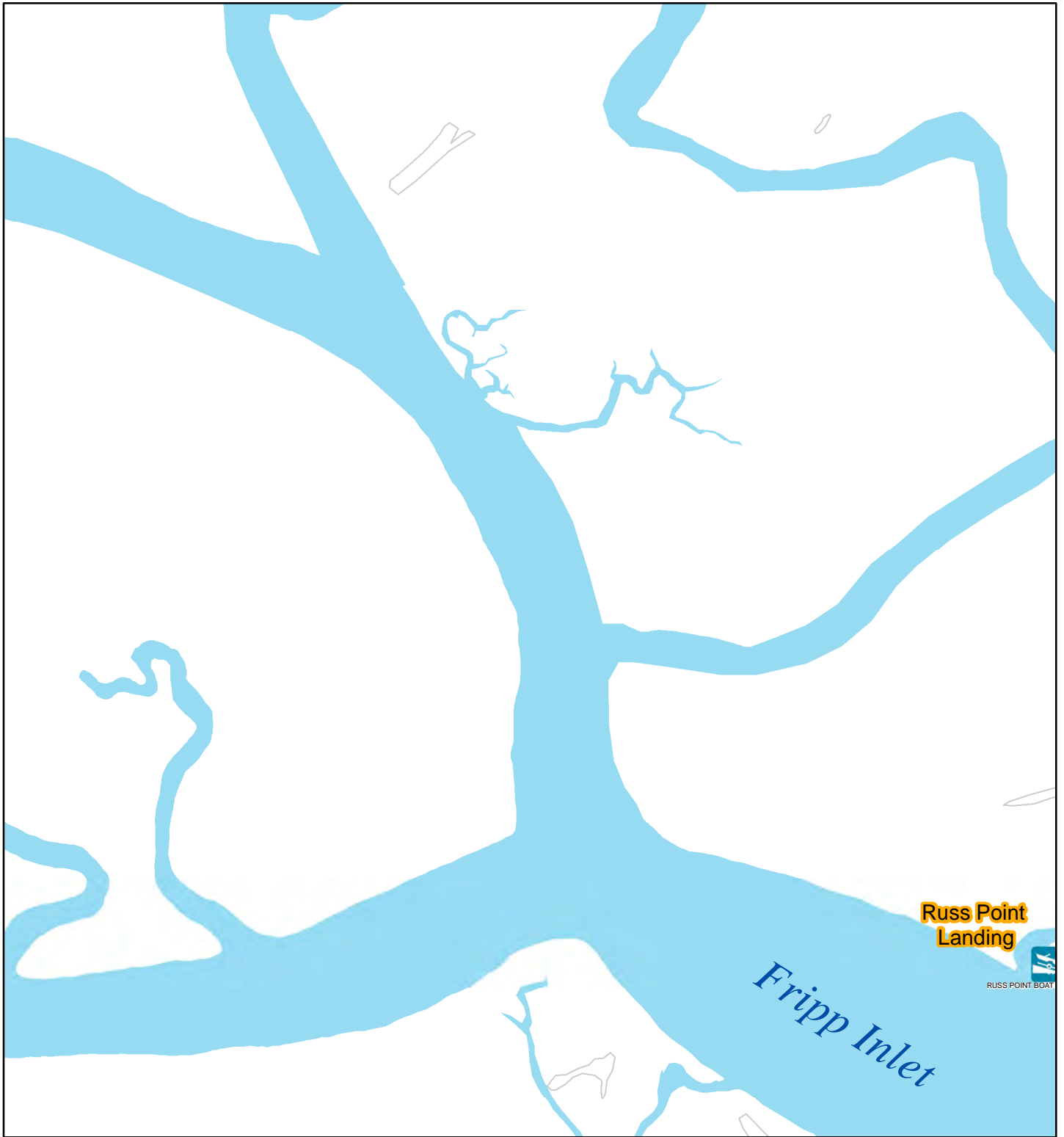
See Page 165

See Page 152

Roads		Municipalities		Access Type		Facilities	
UNSPECIFIED	PRIVATE, PAVED	City of Beaufort	Bluff	Hospitals	Fire Stations	Elementary Schools	Middle Schools
<b>Owner, Surface</b>	PRIVATE, UNPAVED	City of Hardeeville	Boat Landing	Fire Stations	High Schools	High Schools	Airport
STATE, PAVED	MILITARY, PAVED	Town of Bluffton	Public Access	Police Stations	EMS Stations		
STATE, UNPAVED	MILITARY, UNPAVED	Town of Hilton Head	Pier				
COUNTY, PAVED	MUNICIPAL, PAVED	Town of Port Royal					
COUNTY, UNPAVED	MUNICIPAL, UNPAVED	Town of Yemassee					
	County Boundary						

166

0 310 620 1,240 1,860 2,480 Feet


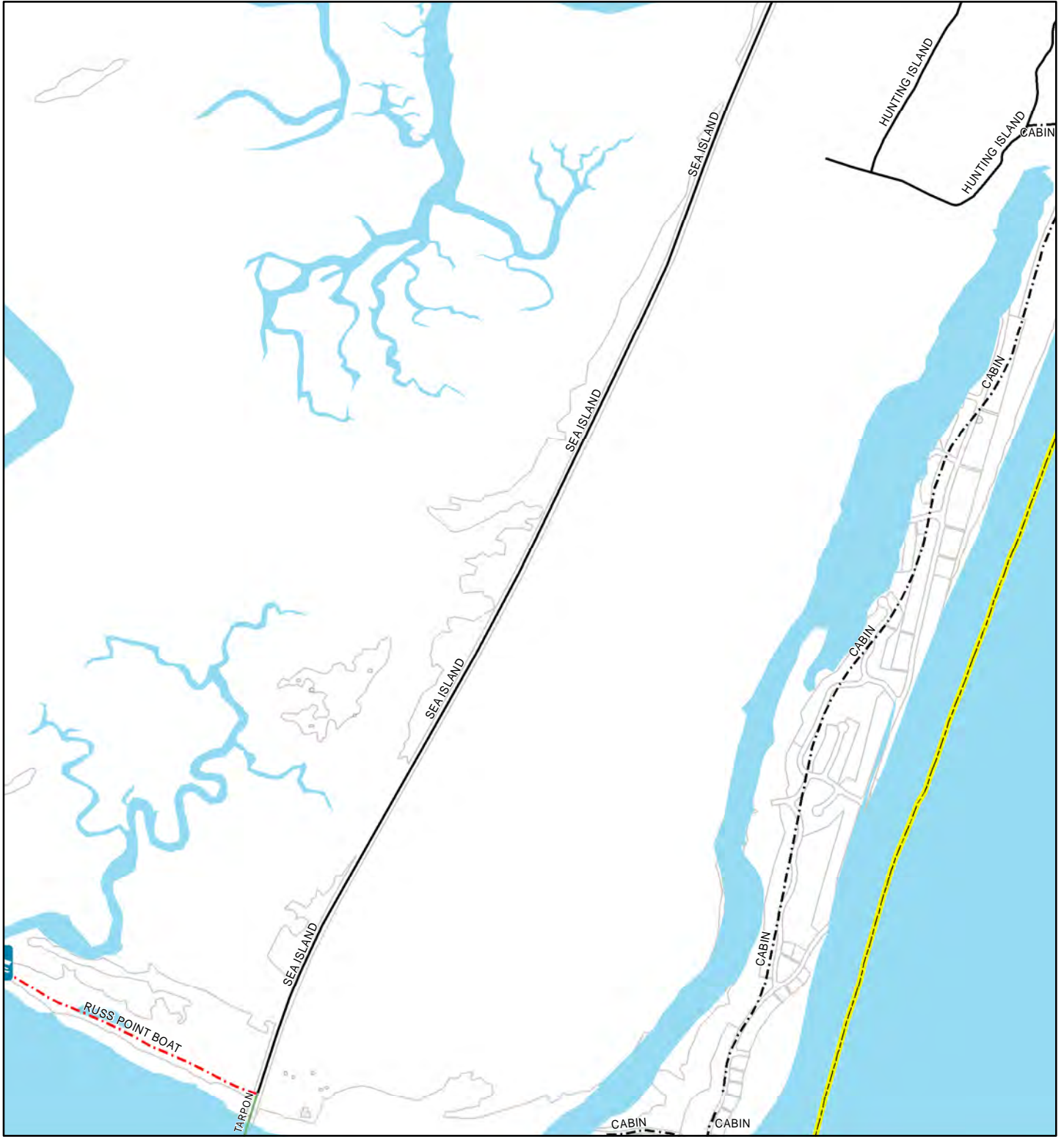


See Page 181

Roads		Municipalities		AccessType		Facilities	
— UNSPECIFIED	— PRIVATE, PAVED	City of Beaufort	Bluff	Hospitals	Elementary Schools		
<b>Owner, Surface</b>	— PRIVATE, UNPAVED	City of Hardeeville	Boat Landing	Fire Stations	Middle Schools		
— STATE, PAVED	— MILITARY, PAVED	Town of Bluffton	Public Access	Police Stations	High Schools		
- - - STATE, UNPAVED	- - - MILITARY, UNPAVED	Town of Hilton Head	Pier	EMS Stations	Airport		
— COUNTY, PAVED	— MUNICIPAL, PAVED	Town of Port Royal					
- - - COUNTY, UNPAVED	- - - MUNICIPAL, UNPAVED	Town of Yemassee					
	County Boundary						

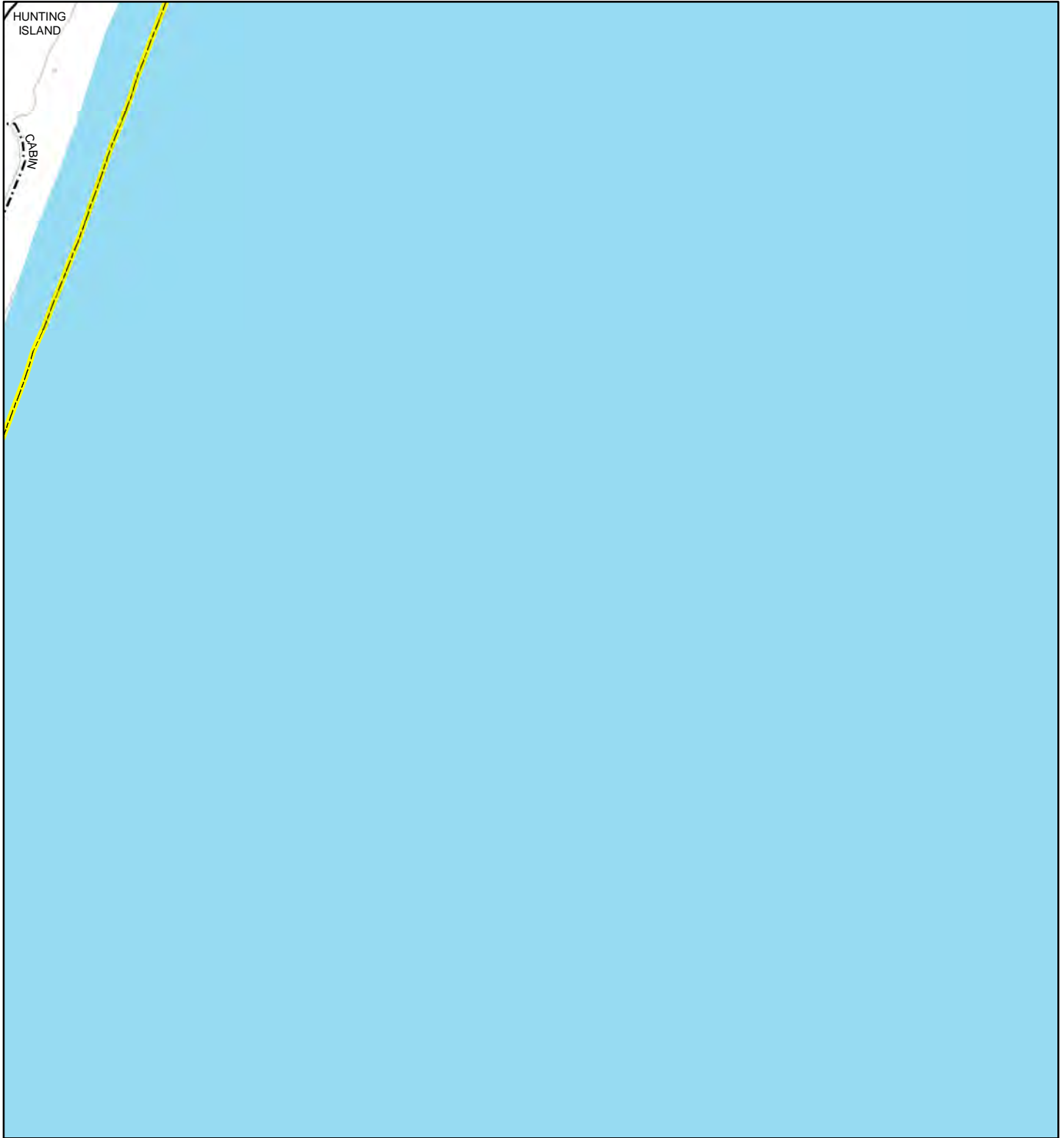
0 310 620 1,240 1,860 2,480 Feet

167





See Page 168



**Roads**

- UNSPECIFIED
- PRIVATE, PAVED
- PRIVATE, UNPAVED
- STATE, PAVED
- STATE, UNPAVED
- COUNTY, PAVED
- COUNTY, UNPAVED
- MILITARY, PAVED
- MILITARY, UNPAVED
- MUNICIPAL, PAVED
- MUNICIPAL, UNPAVED
- County Boundary

**Municipalities**

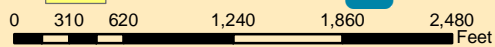
- City of Beaufort
- City of Hardeeville
- Town of Bluffton
- Town of Hilton Head
- Town of Port Royal
- Town of Yemassee

**AccessType**

- Bluff
- Boat Landing
- Public Access
- Pier

**Facilities**

- Hospitals
- Elementary Schools
- Fire Stations
- Middle Schools
- Police Stations
- High Schools
- EMS Stations
- Airport

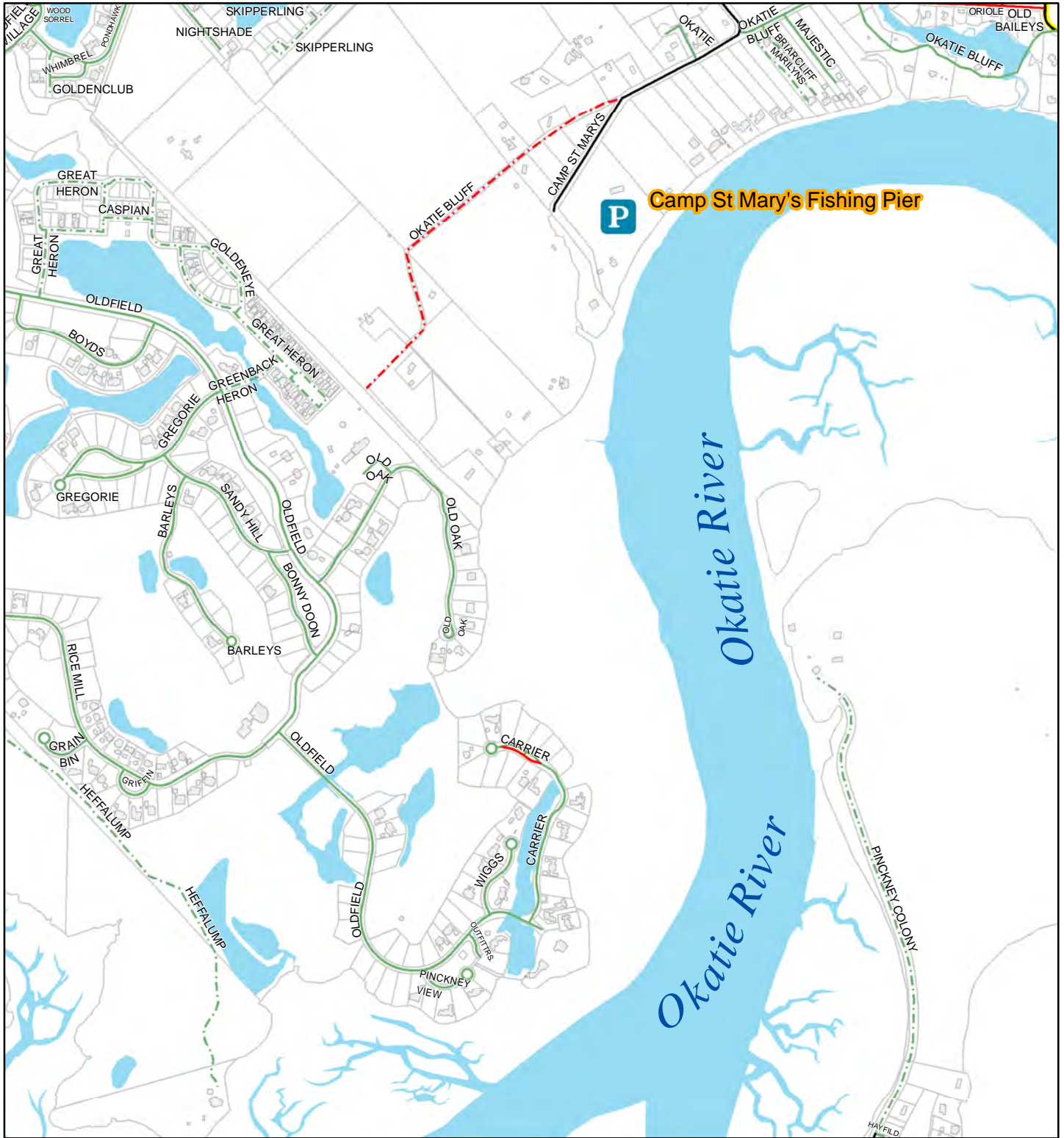




Roads	Municipalities	AccessType	Facilities
<ul style="list-style-type: none"> <li>UNSPECIFIED</li> <li>OWNER, SURFACE</li> <li>STATE, PAVED</li> <li>STATE, UNPAVED</li> <li>COUNTY, PAVED</li> <li>COUNTY, UNPAVED</li> </ul>	<ul style="list-style-type: none"> <li>PRIVATE, PAVED</li> <li>PRIVATE, UNPAVED</li> <li>MILITARY, PAVED</li> <li>MILITARY, UNPAVED</li> <li>MUNICIPAL, PAVED</li> <li>MUNICIPAL, UNPAVED</li> <li>County Boundary</li> </ul>	<ul style="list-style-type: none"> <li>City of Beaufort</li> <li>City of Hardeeville</li> <li>Town of Bluffton</li> <li>Town of Hilton Head</li> <li>Town of Port Royal</li> <li>Town of Yemassee</li> </ul>	<ul style="list-style-type: none"> <li>Bluff</li> <li>Boat Landing</li> <li>Public Access</li> <li>Pier</li> <li>Hospitals</li> <li>Fire Stations</li> <li>Police Stations</li> <li>EMS Stations</li> <li>Elementary Schools</li> <li>Middle Schools</li> <li>High Schools</li> <li>Airport</li> </ul>

**170**

0 310 620 1,240 1,860 2,480 Feet



See Page 170

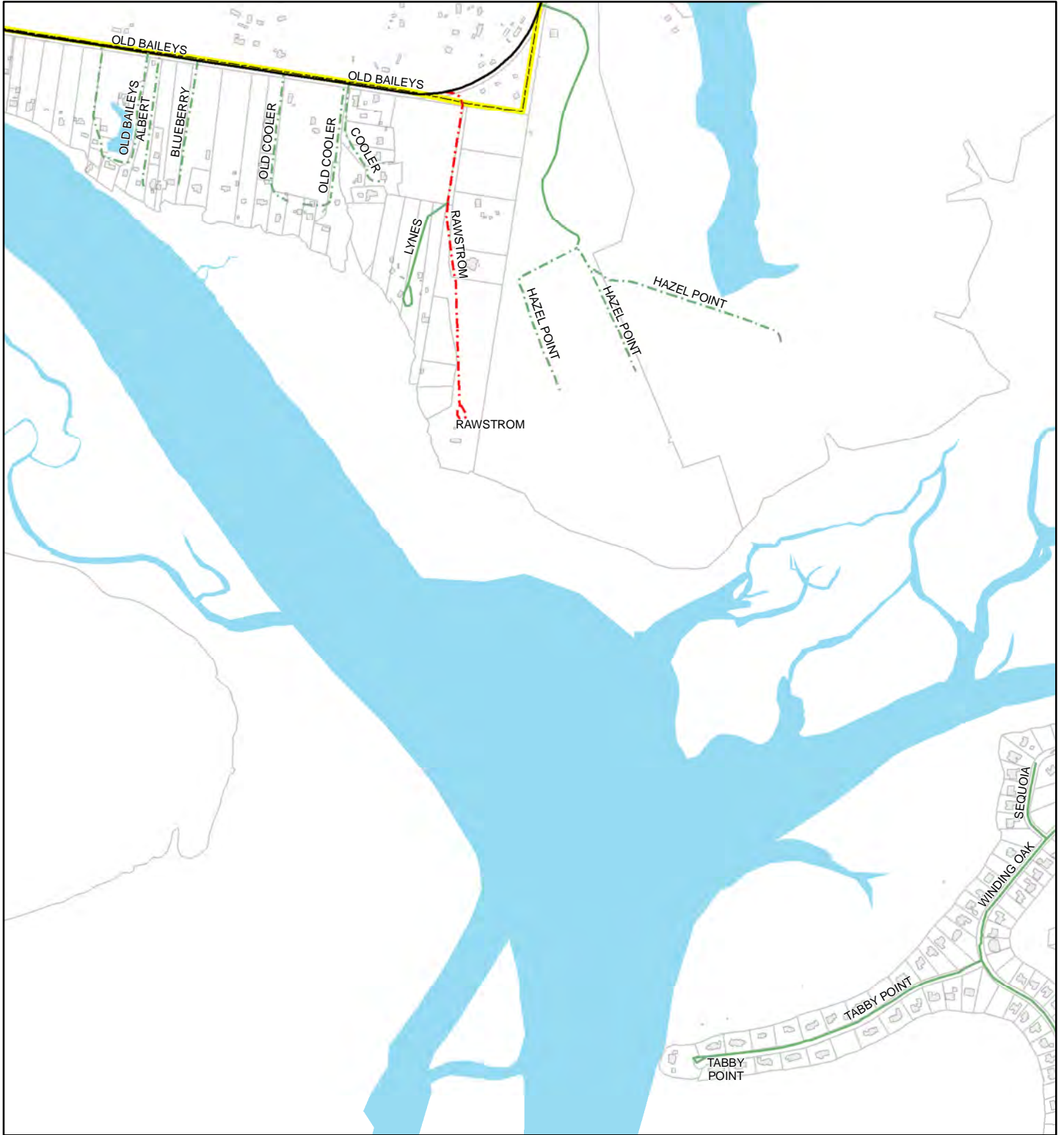
See Page 172

Roads	Municipalities	AccessType	Facilities
<ul style="list-style-type: none"> <li>UNSPECIFIED</li> <li>OWNER, SURFACE</li> <li>STATE, PAVED</li> <li>STATE, UNPAVED</li> <li>COUNTY, PAVED</li> <li>COUNTY, UNPAVED</li> <li>County Boundary</li> </ul>	<ul style="list-style-type: none"> <li>City of Beaufort</li> <li>City of Hardeeville</li> <li>Town of Bluffton</li> <li>Town of Hilton Head</li> <li>Town of Port Royal</li> <li>Town of Yemassee</li> </ul>	<ul style="list-style-type: none"> <li>Bluff</li> <li>Boat Landing</li> <li>Public Access</li> <li>Pier</li> </ul>	<ul style="list-style-type: none"> <li>Hospitals</li> <li>Fire Stations</li> <li>Police Stations</li> <li>EMS Stations</li> <li>Elementary Schools</li> <li>Middle Schools</li> <li>High Schools</li> <li>Airport</li> </ul>

0 310 620 1,240 1,860 2,480 Feet

171





See Page 171

See Page 173

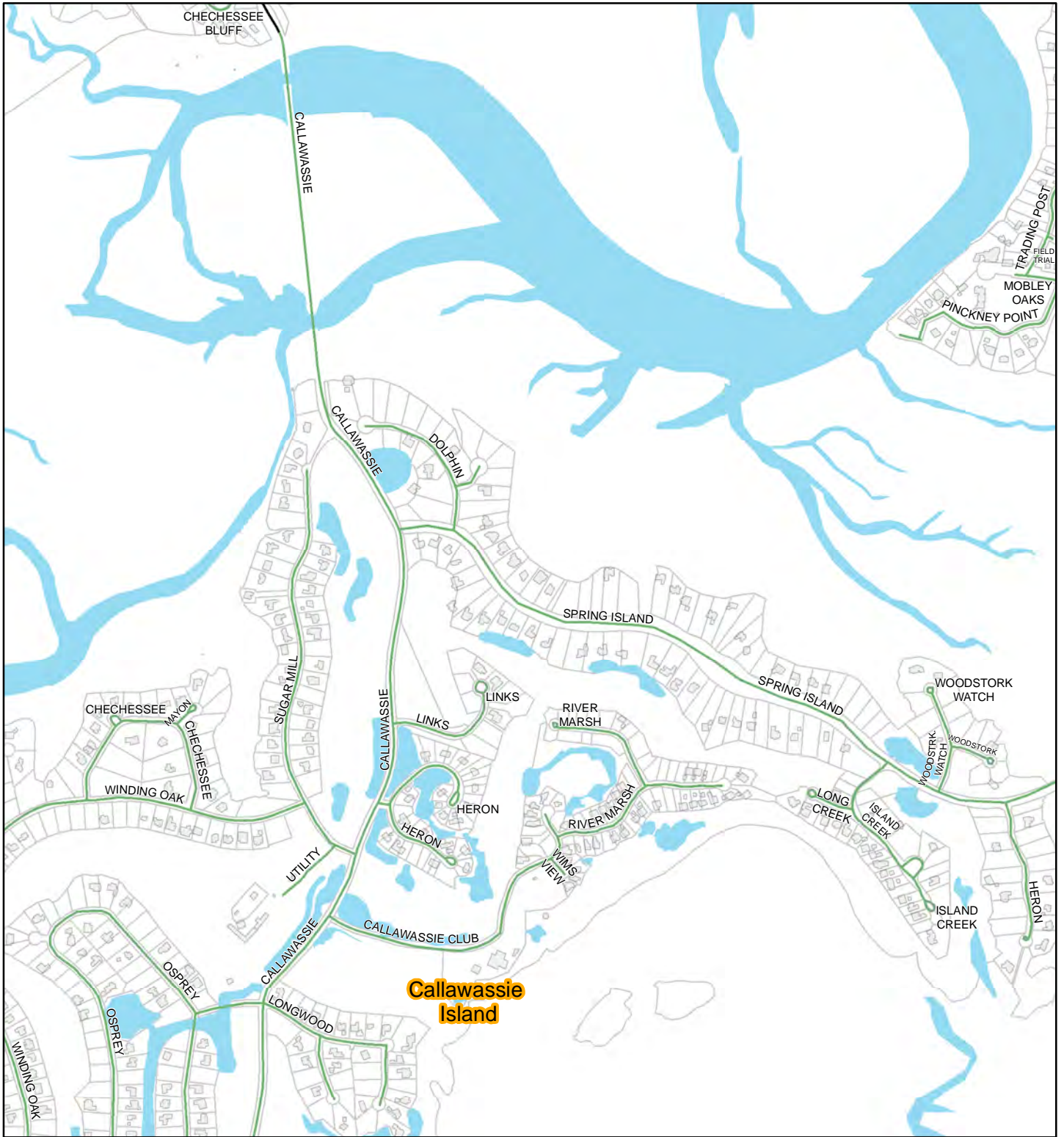
Roads		Municipalities		Access Type		Facilities	
— UNSPECIFIED	— PRIVATE, PAVED	City of Beaufort	Bluff	Hospitals	Elementary Schools		
<b>Owner, Surface</b>	— PRIVATE, UNPAVED	City of Hardeeville	Boat Landing	Fire Stations	Middle Schools		
— STATE, PAVED	— MILITARY, PAVED	Town of Bluffton	Public Access	Police Stations	High Schools		
— STATE, UNPAVED	— MILITARY, UNPAVED	Town of Hilton Head	Pier	EMS Stations	Airport		
— COUNTY, PAVED	— MUNICIPAL, PAVED	Town of Port Royal					
— COUNTY, UNPAVED	— MUNICIPAL, UNPAVED	Town of Yemassee					
County Boundary							

172

0 310 620 1,240 1,860 2,480 Feet

See Page 172

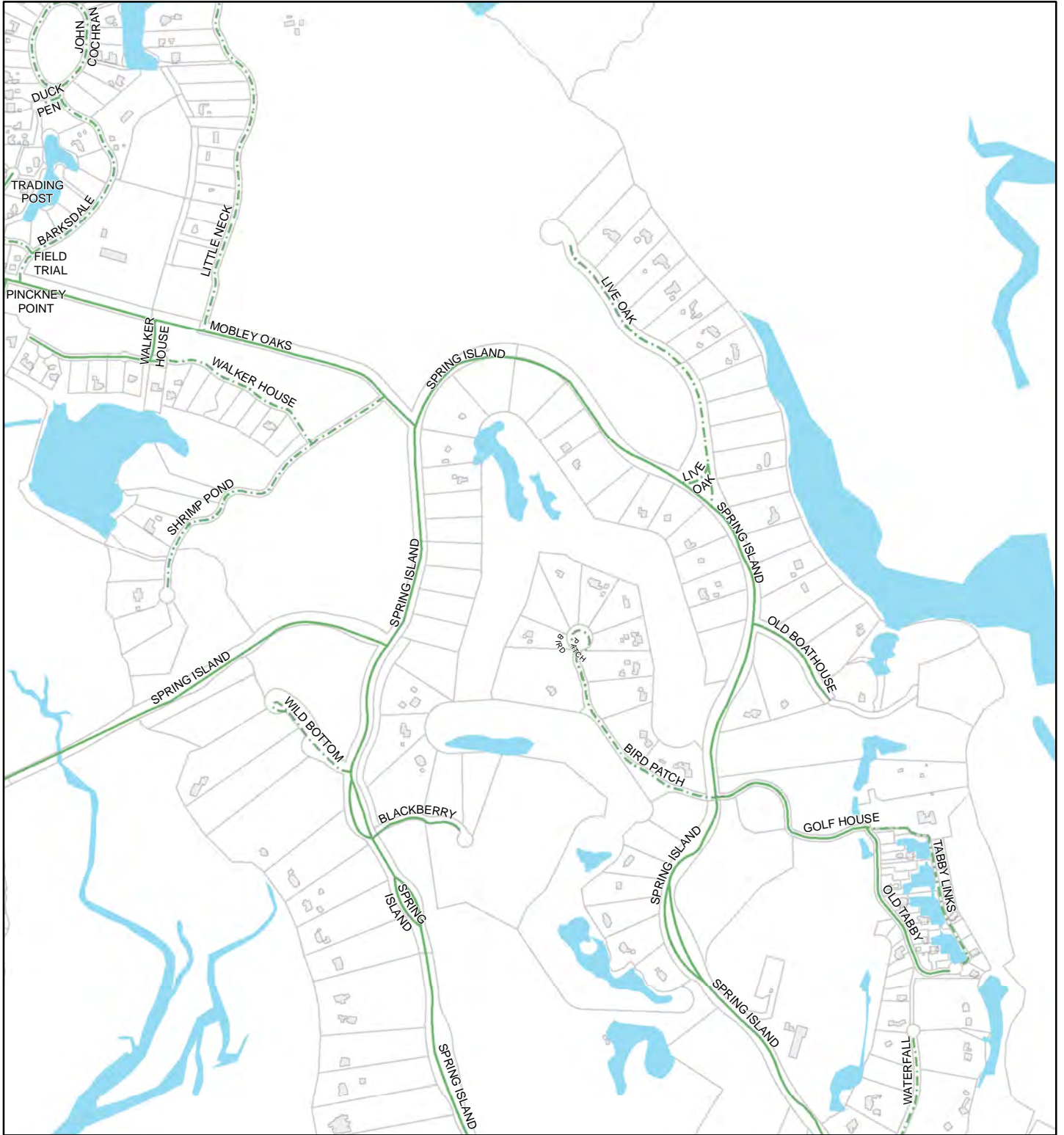
See Page 174



Roads	Municipalities	AccessType	Facilities
<ul style="list-style-type: none"> <li>UNSPECIFIED</li> <li>PRIVATE, PAVED</li> <li>PRIVATE, UNPAVED</li> <li>STATE, PAVED</li> <li>MILITARY, PAVED</li> <li>STATE, UNPAVED</li> <li>MILITARY, UNPAVED</li> <li>COUNTY, PAVED</li> <li>MUNICIPAL, PAVED</li> <li>COUNTY, UNPAVED</li> <li>MUNICIPAL, UNPAVED</li> <li>County Boundary</li> </ul>	<ul style="list-style-type: none"> <li>City of Beaufort</li> <li>City of Hardeeville</li> <li>Town of Bluffton</li> <li>Town of Hilton Head</li> <li>Town of Port Royal</li> <li>Town of Yemassee</li> </ul>	<ul style="list-style-type: none"> <li>Bluff</li> <li>Boat Landing</li> <li>Public Access</li> <li>Pier</li> </ul>	<ul style="list-style-type: none"> <li>Hospitals</li> <li>Fire Stations</li> <li>Police Stations</li> <li>EMS Stations</li> <li>Elementary Schools</li> <li>Middle Schools</li> <li>High Schools</li> <li>Airport</li> </ul>

0 310 620 1,240 1,860 2,480 Feet





See Page 173

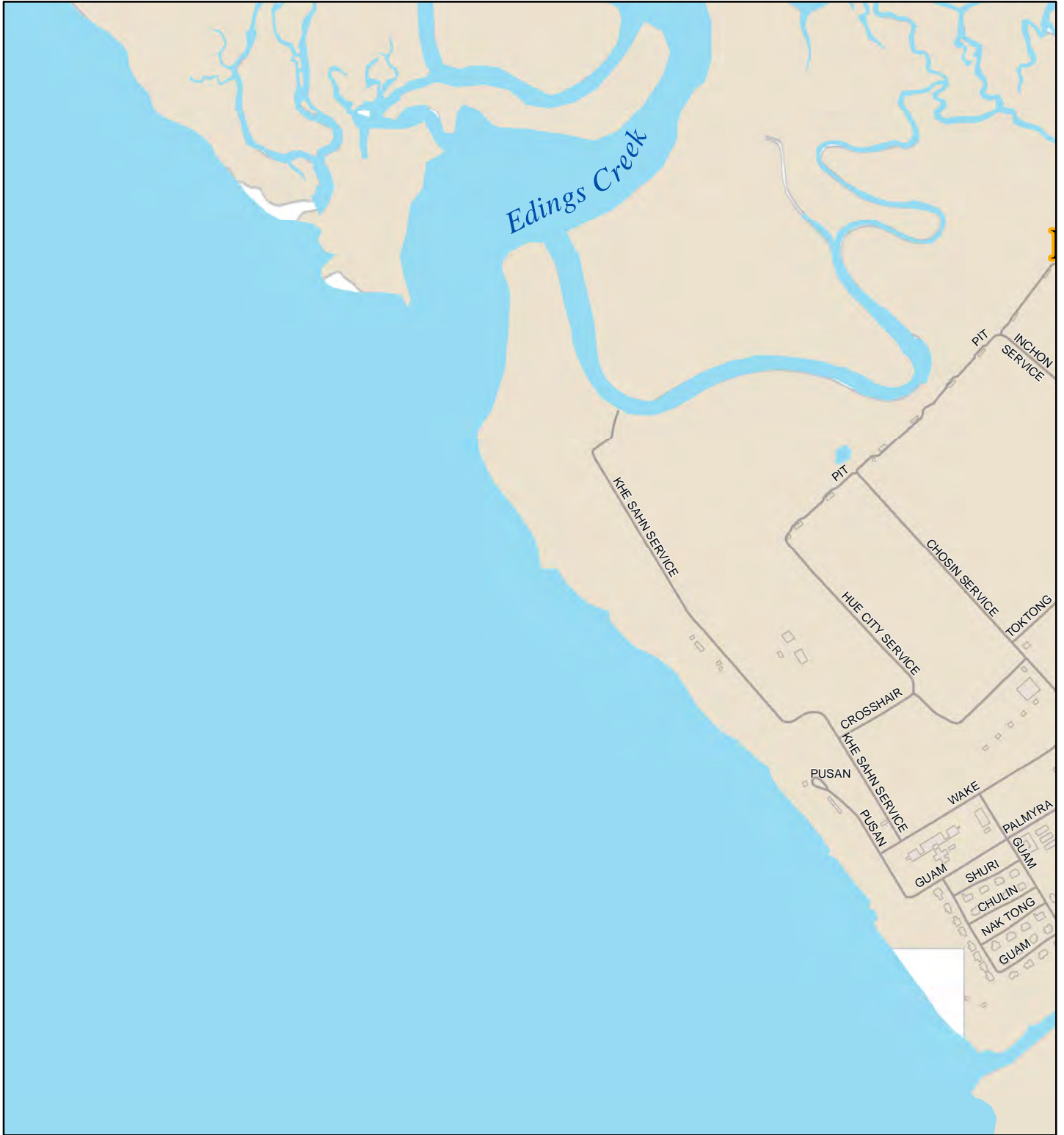
See Page 188

Roads		Municipalities		Access Type		Facilities			
—	UNSPECIFIED		City of Beaufort		Bluff		Hospitals		Elementary Schools
	PRIVATE, PAVED		City of Hardeeville		Boat Landing		Fire Stations		Middle Schools
	PRIVATE, UNPAVED		Town of Bluffton		Public Access		Police Stations		High Schools
	STATE, PAVED		Town of Hilton Head		Pier		EMS Stations		Airport
	STATE, UNPAVED		Town of Port Royal						
	COUNTY, PAVED		Town of Yemassee						
	COUNTY, UNPAVED		County Boundary						

174

0 310 620 1,240 1,860 2,480 Feet





See Page 176

Roads	Municipalities	AccessType	Facilities
<ul style="list-style-type: none"> <li>UNSPECIFIED</li> <li>STATE, PAVED</li> <li>STATE, UNPAVED</li> <li>COUNTY, PAVED</li> <li>COUNTY, UNPAVED</li> </ul>	<ul style="list-style-type: none"> <li>City of Beaufort</li> <li>City of Hardeeville</li> <li>Town of Bluffton</li> <li>Town of Hilton Head</li> <li>Town of Port Royal</li> <li>Town of Yemassee</li> </ul>	<ul style="list-style-type: none"> <li>Bluff</li> <li>Boat Landing</li> <li>Public Access</li> <li>Pier</li> </ul>	<ul style="list-style-type: none"> <li>Hospitals</li> <li>Fire Stations</li> <li>Police Stations</li> <li>EMS Stations</li> <li>Elementary Schools</li> <li>Middle Schools</li> <li>High Schools</li> <li>Airport</li> </ul>
<b>Owner, Surface</b> <ul style="list-style-type: none"> <li>PRIVATE, PAVED</li> <li>PRIVATE, UNPAVED</li> <li>MILITARY, PAVED</li> <li>MILITARY, UNPAVED</li> <li>MUNICIPAL, PAVED</li> <li>MUNICIPAL, UNPAVED</li> <li>County Boundary</li> </ul>			

0 310 620 1,240 1,860 2,480 Feet




See Page 175

See Page 177

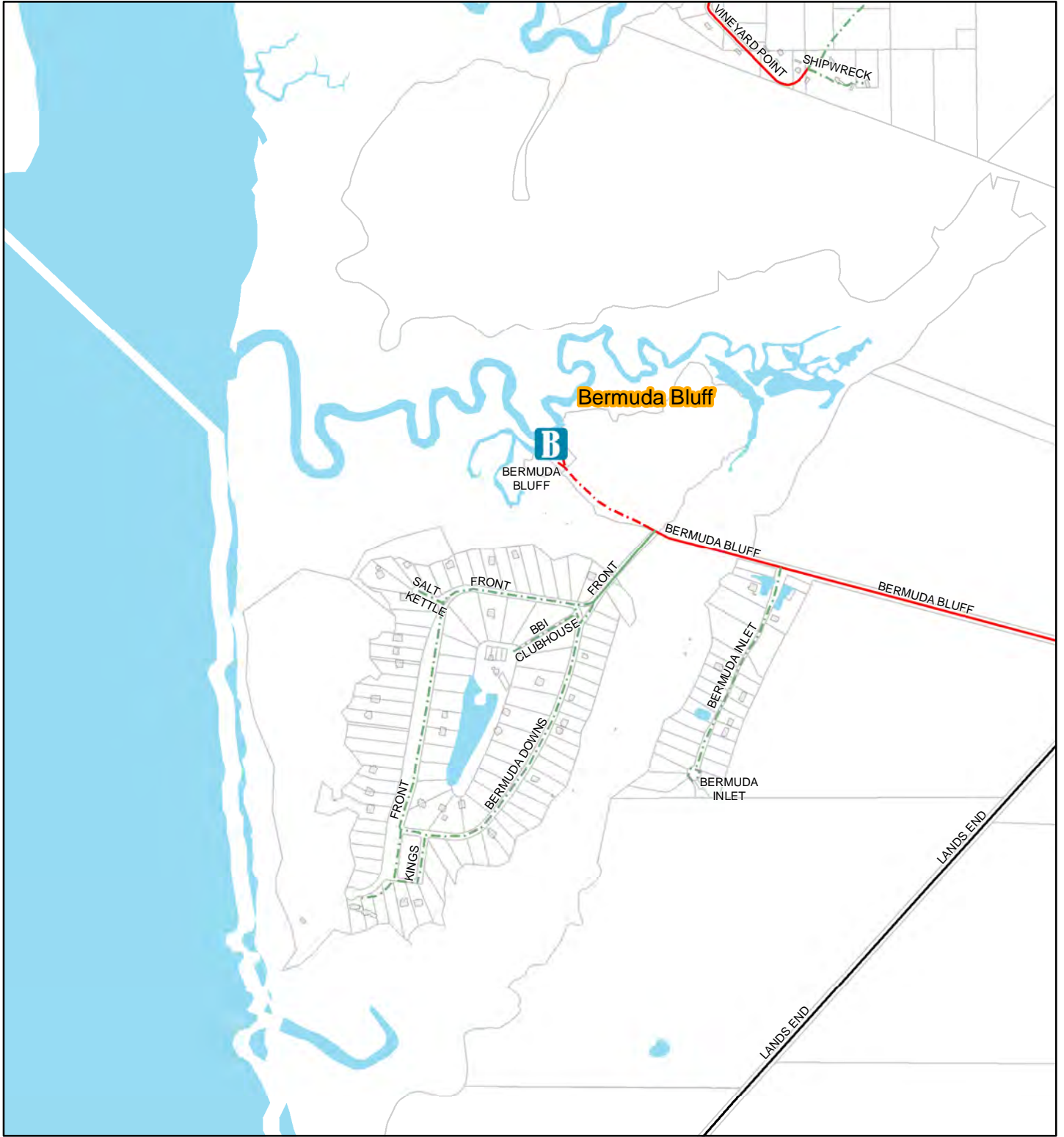
Roads	Municipalities	AccessType	Facilities
<ul style="list-style-type: none"> <li>UNSPECIFIED</li> <li>OWNER, SURFACE</li> <li>STATE, PAVED</li> <li>STATE, UNPAVED</li> <li>COUNTY, PAVED</li> <li>COUNTY, UNPAVED</li> </ul>	<ul style="list-style-type: none"> <li>PRIVATE, PAVED</li> <li>PRIVATE, UNPAVED</li> <li>MILITARY, PAVED</li> <li>MILITARY, UNPAVED</li> <li>MUNICIPAL, PAVED</li> <li>MUNICIPAL, UNPAVED</li> <li>County Boundary</li> </ul>	<ul style="list-style-type: none"> <li>City of Beaufort</li> <li>City of Hardeeville</li> <li>Town of Bluffton</li> <li>Town of Hilton Head</li> <li>Town of Port Royal</li> <li>Town of Yemassee</li> </ul>	<ul style="list-style-type: none"> <li>Bluff</li> <li>Boat Landing</li> <li>Public Access</li> <li>Pier</li> <li>Hospitals</li> <li>Fire Stations</li> <li>Police Stations</li> <li>EMS Stations</li> <li>Elementary Schools</li> <li>Middle Schools</li> <li>High Schools</li> <li>Airport</li> </ul>

**176**

0 310 620 1,240 1,860 2,480 Feet



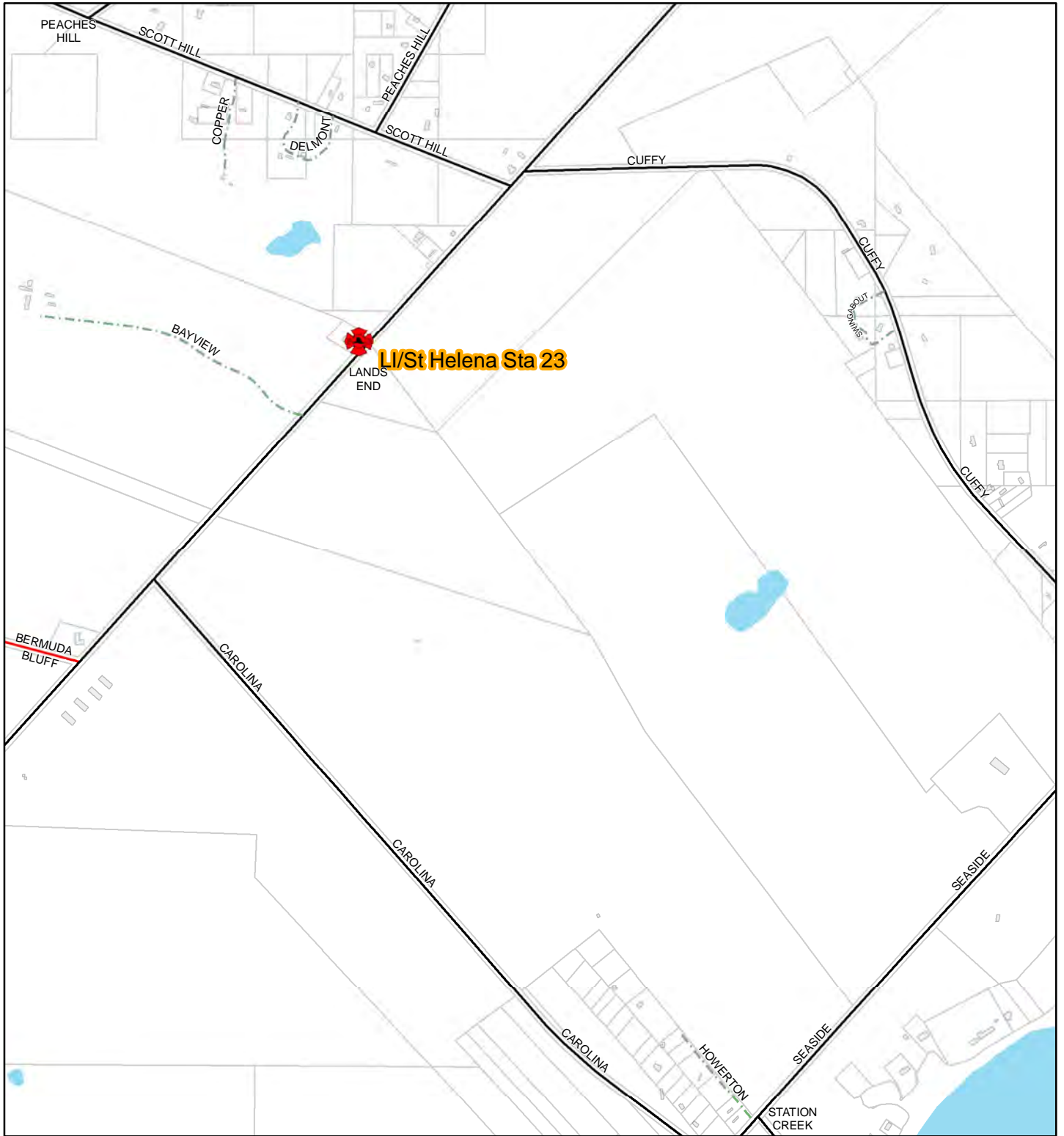




Roads		Municipalities		Access Type		Facilities	
— UNSPECIFIED	— PRIVATE, PAVED	City of Beaufort	Bluff	Hospitals	Elementary Schools		
<b>Owner, Surface</b>	— PRIVATE, UNPAVED	City of Hardeeville	Boat Landing	Fire Stations	Middle Schools		
— STATE, PAVED	— MILITARY, PAVED	Town of Bluffton	Public Access	Police Stations	High Schools		
— STATE, UNPAVED	— MILITARY, UNPAVED	Town of Hilton Head	Pier	EMS Stations	Airport		
— COUNTY, PAVED	— MUNICIPAL, PAVED	Town of Port Royal					
— COUNTY, UNPAVED	— MUNICIPAL, UNPAVED	Town of Yemassee					
	County Boundary						

178

0 310 620 1,240 1,860 2,480 Feet



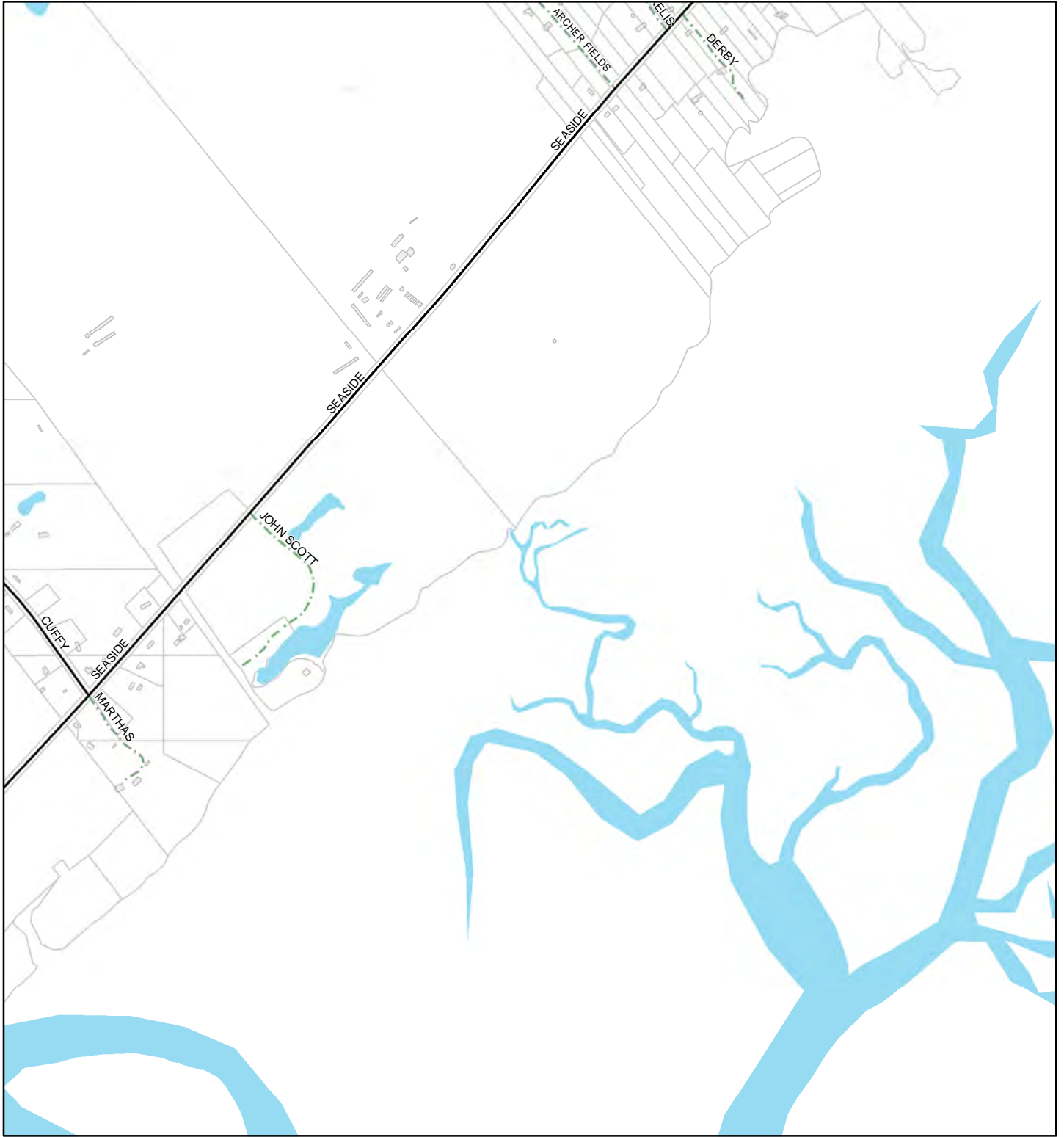
See Page 178

See Page 180

Roads	Municipalities	AccessType	Facilities
<ul style="list-style-type: none"> <li>UNSPECIFIED</li> <li>OWNER, SURFACE</li> <li>STATE, PAVED</li> <li>STATE, UNPAVED</li> <li>COUNTY, PAVED</li> <li>COUNTY, UNPAVED</li> </ul>	<ul style="list-style-type: none"> <li>City of Beaufort</li> <li>City of Hardeeville</li> <li>Town of Bluffton</li> <li>Town of Hilton Head</li> <li>Town of Port Royal</li> <li>Town of Yemassee</li> </ul>	<ul style="list-style-type: none"> <li>Bluff</li> <li>Boat Landing</li> <li>Public Access</li> <li>Pier</li> </ul>	<ul style="list-style-type: none"> <li>Hospitals</li> <li>Fire Stations</li> <li>Police Stations</li> <li>EMS Stations</li> <li>Elementary Schools</li> <li>Middle Schools</li> <li>High Schools</li> <li>Airport</li> </ul>
<ul style="list-style-type: none"> <li>PRIVATE, PAVED</li> <li>PRIVATE, UNPAVED</li> <li>MILITARY, PAVED</li> <li>MILITARY, UNPAVED</li> <li>MUNICIPAL, PAVED</li> <li>MUNICIPAL, UNPAVED</li> <li>County Boundary</li> </ul>			

0 310 620 1,240 1,860 2,480 Feet

179

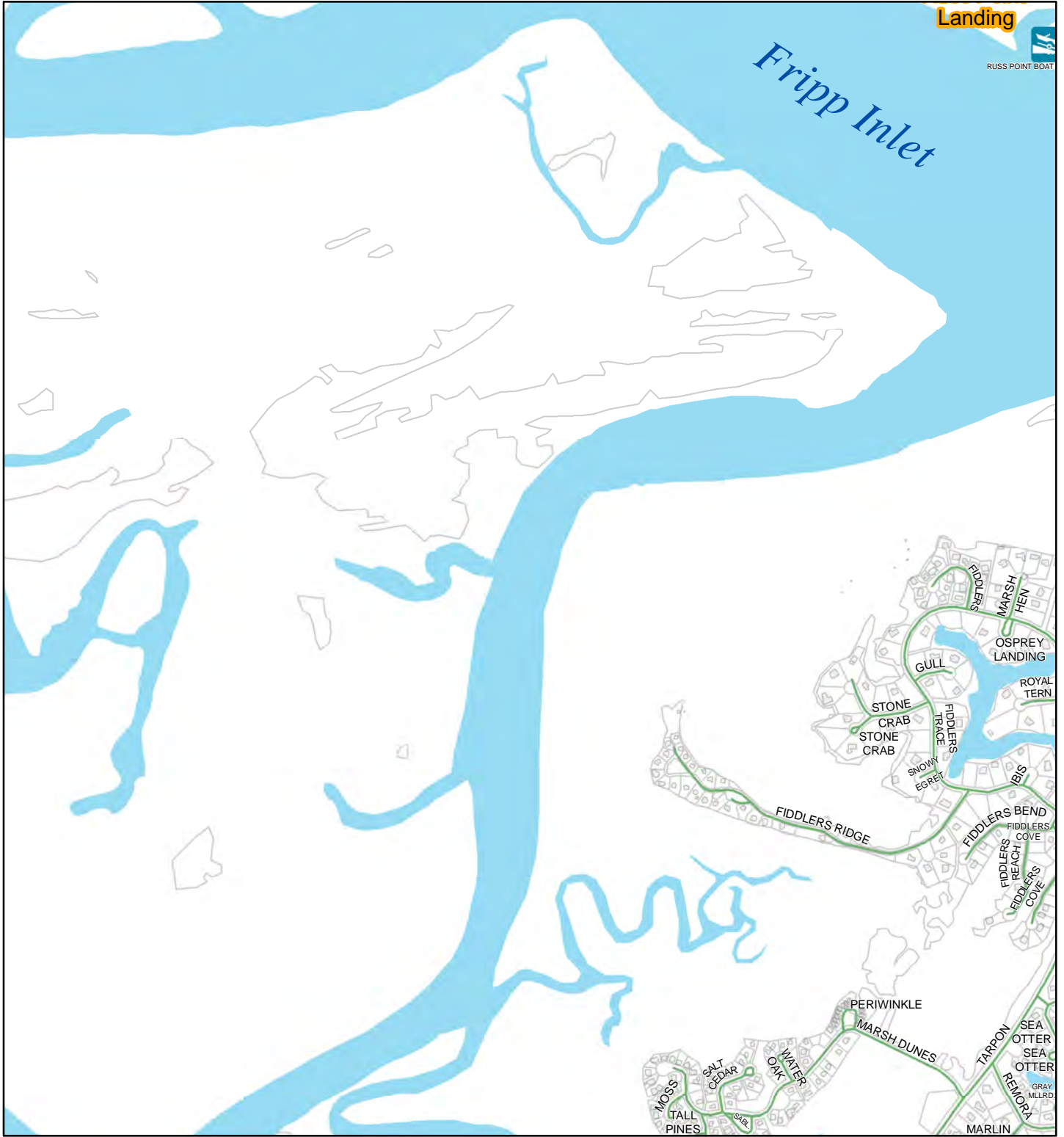


Roads	Municipalities	Access Type	Facilities
<ul style="list-style-type: none"> <li>UNSPECIFIED</li> <li>OWNER, SURFACE</li> <li>STATE, PAVED</li> <li>STATE, UNPAVED</li> <li>COUNTY, PAVED</li> <li>COUNTY, UNPAVED</li> </ul>	<ul style="list-style-type: none"> <li>City of Beaufort</li> <li>City of Hardeeville</li> <li>Town of Bluffton</li> <li>Town of Hilton Head</li> <li>Town of Port Royal</li> <li>Town of Yemassee</li> </ul>	<ul style="list-style-type: none"> <li>Bluff</li> <li>Boat Landing</li> <li>Public Access</li> <li>Pier</li> </ul>	<ul style="list-style-type: none"> <li>Hospitals</li> <li>Fire Stations</li> <li>Police Stations</li> <li>EMS Stations</li> <li>Elementary Schools</li> <li>Middle Schools</li> <li>High Schools</li> <li>Airport</li> </ul>
<ul style="list-style-type: none"> <li>PRIVATE, PAVED</li> <li>PRIVATE, UNPAVED</li> <li>MILITARY, PAVED</li> <li>MILITARY, UNPAVED</li> <li>MUNICIPAL, PAVED</li> <li>MUNICIPAL, UNPAVED</li> <li>County Boundary</li> </ul>			

180

0 310 620 1,240 1,860 2,480 Feet





See Page 194

See Page 182

Roads	Municipalities	AccessType	Facilities
<ul style="list-style-type: none"> <li>UNSPECIFIED</li> <li>OWNER, SURFACE</li> <li>STATE, PAVED</li> <li>STATE, UNPAVED</li> <li>COUNTY, PAVED</li> <li>COUNTY, UNPAVED</li> </ul>	<ul style="list-style-type: none"> <li>City of Beaufort</li> <li>City of Hardeeville</li> <li>Town of Bluffton</li> <li>Town of Hilton Head</li> <li>Town of Port Royal</li> <li>Town of Yemassee</li> </ul>	<ul style="list-style-type: none"> <li>Bluff</li> <li>Boat Landing</li> <li>Public Access</li> <li>Pier</li> </ul>	<ul style="list-style-type: none"> <li>Hospitals</li> <li>Fire Stations</li> <li>Police Stations</li> <li>EMS Stations</li> <li>Elementary Schools</li> <li>Middle Schools</li> <li>High Schools</li> <li>Airport</li> </ul>
<ul style="list-style-type: none"> <li>PRIVATE, PAVED</li> <li>PRIVATE, UNPAVED</li> <li>MILITARY, PAVED</li> <li>MILITARY, UNPAVED</li> <li>MUNICIPAL, PAVED</li> <li>MUNICIPAL, UNPAVED</li> <li>County Boundary</li> </ul>			

0 310 620 1,240 1,860 2,480 Feet



Roads		Municipalities		AccessType		Facilities	
	UNSPECIFIED		City of Beaufort		Bluff		Hospitals
	PRIVATE, PAVED		City of Hardeeville		Boat Landing		Fire Stations
	PRIVATE, UNPAVED		Town of Bluffton		Public Access		Police Stations
	STATE, PAVED		Town of Hilton Head		Pier		EMS Stations
	STATE, UNPAVED		Town of Port Royal				Elementary Schools
	COUNTY, PAVED		Town of Yemassee				Middle Schools
	COUNTY, UNPAVED						High Schools
	MUNICIPAL, PAVED						Airport
	MUNICIPAL, UNPAVED						
	County Boundary						

182

0 310 620 1,240 1,860 2,480 Feet





See Page 198

See Page 184

Roads	Municipalities	AccessType	Facilities
<ul style="list-style-type: none"> <li>UNSPECIFIED</li> <li>OWNER, SURFACE</li> <li>STATE, PAVED</li> <li>STATE, UNPAVED</li> <li>COUNTY, PAVED</li> <li>COUNTY, UNPAVED</li> <li>County Boundary</li> </ul>	<ul style="list-style-type: none"> <li>PRIVATE, PAVED</li> <li>PRIVATE, UNPAVED</li> <li>MILITARY, PAVED</li> <li>MILITARY, UNPAVED</li> <li>MUNICIPAL, PAVED</li> <li>MUNICIPAL, UNPAVED</li> <li>City of Beaufort</li> <li>City of Hardeeville</li> <li>Town of Bluffton</li> <li>Town of Hilton Head</li> <li>Town of Port Royal</li> <li>Town of Yemassee</li> </ul>	<ul style="list-style-type: none"> <li>Bluff</li> <li>Boat Landing</li> <li>Public Access</li> <li>Pier</li> </ul>	<ul style="list-style-type: none"> <li>Hospitals</li> <li>Fire Stations</li> <li>Police Stations</li> <li>EMS Stations</li> <li>Elementary Schools</li> <li>Middle Schools</li> <li>High Schools</li> <li>Airport</li> </ul>

0 310 620 1,240 1,860 2,480 Feet






See Page 183

See Page 185

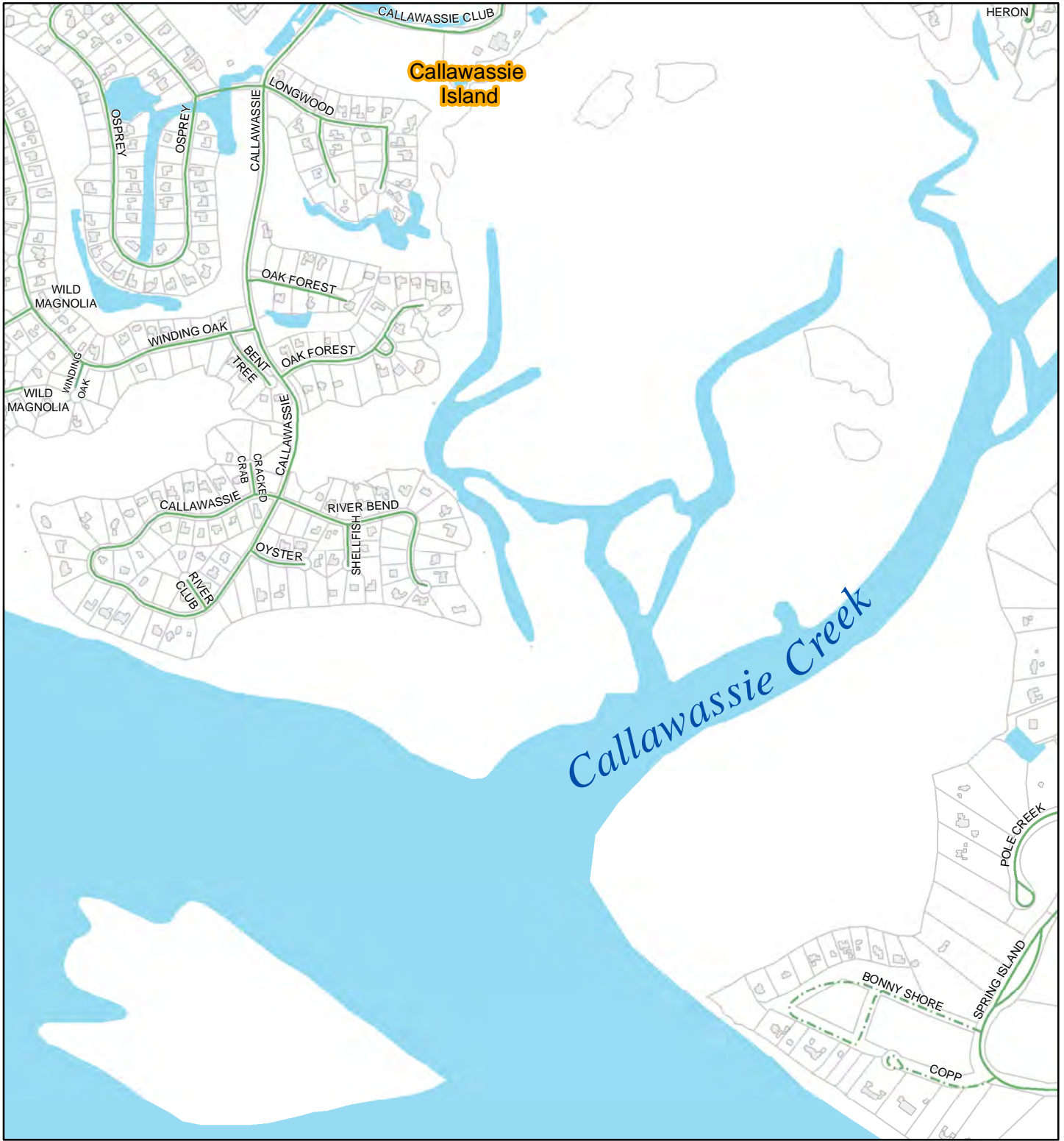
Roads	Municipalities	AccessType	Facilities
<ul style="list-style-type: none"> <li>UNSPECIFIED</li> <li>OWNER, SURFACE</li> <li>STATE, PAVED</li> <li>STATE, UNPAVED</li> <li>COUNTY, PAVED</li> <li>COUNTY, UNPAVED</li> </ul>	<ul style="list-style-type: none"> <li>City of Beaufort</li> <li>City of Hardeeville</li> <li>Town of Bluffton</li> <li>Town of Hilton Head</li> <li>Town of Port Royal</li> <li>Town of Yemassee</li> </ul>	<ul style="list-style-type: none"> <li>Bluff</li> <li>Boat Landing</li> <li>Public Access</li> <li>Pier</li> </ul>	<ul style="list-style-type: none"> <li>Hospitals</li> <li>Fire Stations</li> <li>Police Stations</li> <li>EMS Stations</li> <li>Elementary Schools</li> <li>Middle Schools</li> <li>High Schools</li> <li>Airport</li> </ul>
<ul style="list-style-type: none"> <li>PRIVATE, PAVED</li> <li>PRIVATE, UNPAVED</li> <li>MILITARY, PAVED</li> <li>MILITARY, UNPAVED</li> <li>MUNICIPAL, PAVED</li> <li>MUNICIPAL, UNPAVED</li> <li>County Boundary</li> </ul>			

184

0 310 620 1,240 1,860 2,480 Feet







See Page 185

See Page 187

Roads	Municipalities	AccessType	Facilities
<ul style="list-style-type: none"> <li>UNSPECIFIED</li> <li>OWNER, SURFACE</li> <li>STATE, PAVED</li> <li>STATE, UNPAVED</li> <li>COUNTY, PAVED</li> <li>COUNTY, UNPAVED</li> </ul>	<ul style="list-style-type: none"> <li>PRIVATE, PAVED</li> <li>PRIVATE, UNPAVED</li> <li>MILITARY, PAVED</li> <li>MILITARY, UNPAVED</li> <li>MUNICIPAL, PAVED</li> <li>MUNICIPAL, UNPAVED</li> <li>County Boundary</li> </ul>	<ul style="list-style-type: none"> <li>City of Beaufort</li> <li>City of Hardeeville</li> <li>Town of Bluffton</li> <li>Town of Hilton Head</li> <li>Town of Port Royal</li> <li>Town of Yemassee</li> </ul>	<ul style="list-style-type: none"> <li>Bluff</li> <li>Boat Landing</li> <li>Public Access</li> <li>Pier</li> <li>Hospitals</li> <li>Fire Stations</li> <li>Police Stations</li> <li>EMS Stations</li> <li>Elementary Schools</li> <li>Middle Schools</li> <li>High Schools</li> <li>Airport</li> </ul>

**186**

0 310 620 1,240 1,860 2,480 Feet





See Page 186

See Page 188

Roads	Owner, Surface	Municipalities	AccessType	Facilities
— UNSPECIFIED	— PRIVATE, PAVED	City of Beaufort	<b>B</b> Bluff	<b>H</b> Hospitals
— STATE, PAVED	- - - PRIVATE, UNPAVED	City of Hardeeville	Boat Landing	Fire Stations
- - - STATE, UNPAVED	- - - MILITARY, PAVED	Town of Bluffton	Public Access	Police Stations
— COUNTY, PAVED	- - - MILITARY, UNPAVED	Town of Hilton Head	<b>P</b> Pier	EMS Stations
- - - COUNTY, UNPAVED	- - - MUNICIPAL, PAVED	Town of Port Royal		Elementary Schools
	- - - MUNICIPAL, UNPAVED	Town of Yemassee		Middle Schools
	County Boundary			High Schools
				Airport

0 310 620 1,240 1,860 2,480 Feet

See Page 187

See Page 189



See Page 204

Roads		Municipalities		AccessType		Facilities	
— UNSPECIFIED	— PRIVATE, PAVED	City of Beaufort	Bluff	Hospitals	Elementary Schools		
<b>Owner, Surface</b>	— PRIVATE, UNPAVED	City of Hardeeville	Boat Landing	Fire Stations	Middle Schools		
— STATE, PAVED	— MILITARY, PAVED	Town of Bluffton	Public Access	Police Stations	High Schools		
- - - STATE, UNPAVED	- - - MILITARY, UNPAVED	Town of Hilton Head	Pier	EMS Stations	Airport		
— COUNTY, PAVED	— MUNICIPAL, PAVED	Town of Port Royal					
- - - COUNTY, UNPAVED	- - - MUNICIPAL, UNPAVED	Town of Yemassee					
	County Boundary						

**188**

0 310 620 1,240 1,860 2,480 Feet

See Page 188



See Page 205

Roads		Municipalities		AccessType		Facilities	
UNSPECIFIED	PRIVATE, PAVED	City of Beaufort	Bluff	Hospitals	Elementary Schools		
<b>Owner, Surface</b>	PRIVATE, UNPAVED	City of Hardeeville	Boat Landing	Fire Stations	Middle Schools		
STATE, PAVED	MILITARY, PAVED	Town of Bluffton	Public Access	Police Stations	High Schools		
STATE, UNPAVED	MILITARY, UNPAVED	Town of Hilton Head	Pier	EMS Stations	Airport		
COUNTY, PAVED	MUNICIPAL, PAVED	Town of Port Royal					
COUNTY, UNPAVED	MUNICIPAL, UNPAVED	Town of Yemassee					
	County Boundary						

0 310 620 1,240 1,860 2,480 Feet

189






See Page 175

See Page 191

Roads	Municipalities	AccessType	Facilities
<ul style="list-style-type: none"> <li>UNSPECIFIED</li> <li>OWNER, SURFACE</li> <li>STATE, PAVED</li> <li>STATE, UNPAVED</li> <li>COUNTY, PAVED</li> <li>COUNTY, UNPAVED</li> </ul>	<ul style="list-style-type: none"> <li>PRIVATE, PAVED</li> <li>PRIVATE, UNPAVED</li> <li>MILITARY, PAVED</li> <li>MILITARY, UNPAVED</li> <li>MUNICIPAL, PAVED</li> <li>MUNICIPAL, UNPAVED</li> <li>County Boundary</li> </ul>	<ul style="list-style-type: none"> <li>Bluff</li> <li>Boat Landing</li> <li>Public Access</li> <li>Pier</li> </ul>	<ul style="list-style-type: none"> <li>Hospitals</li> <li>Fire Stations</li> <li>Police Stations</li> <li>EMS Stations</li> <li>Elementary Schools</li> <li>Middle Schools</li> <li>High Schools</li> <li>Airport</li> </ul>

**190**

0 310 620 1,240 1,860 2,480 Feet



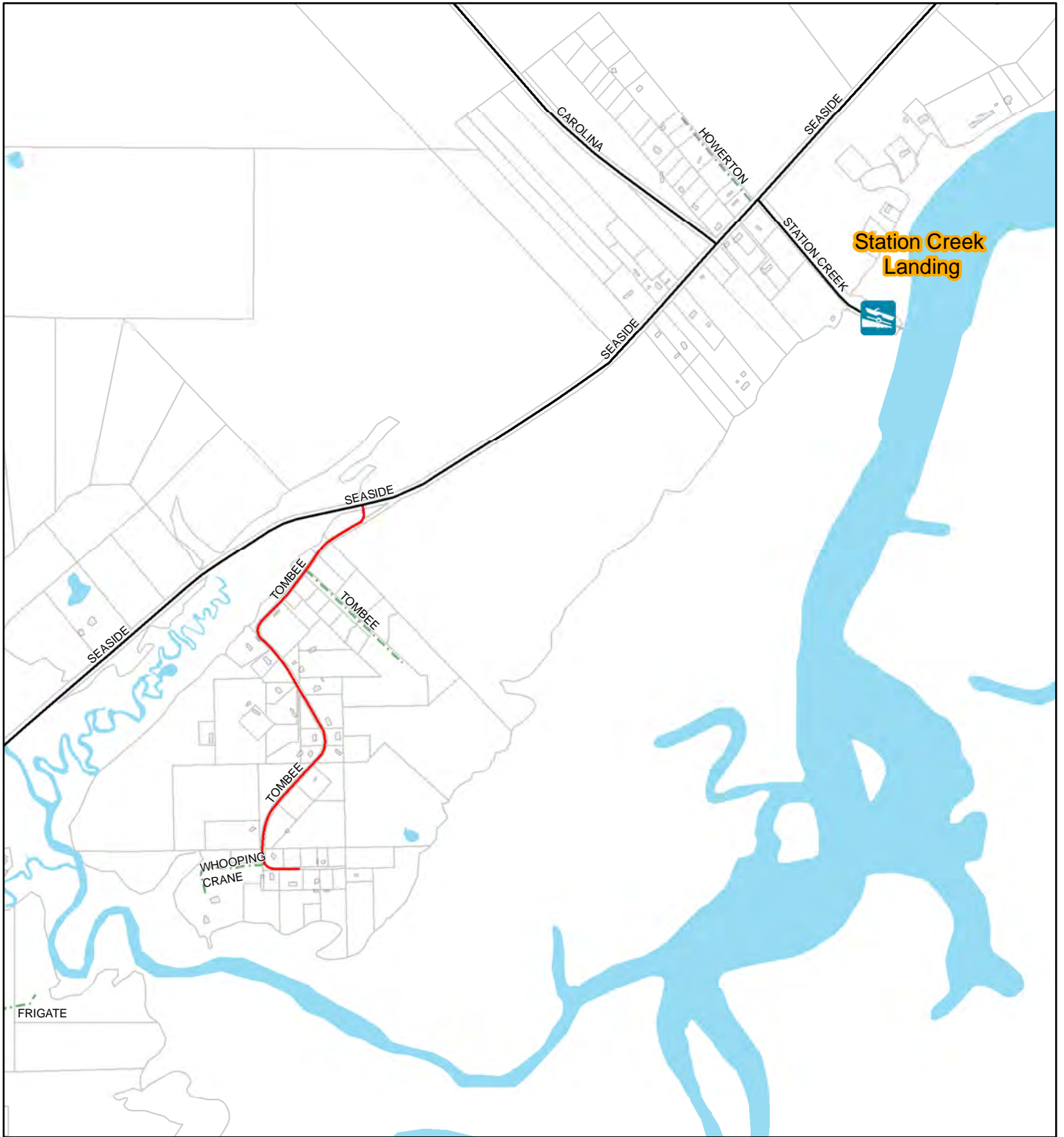


Roads		Municipalities		Access Type		Facilities	
— UNSPECIFIED	— PRIVATE, PAVED	City of Beaufort	Bluff	Hospitals	Fire Stations	Elementary Schools	Middle Schools
<b>Owner, Surface</b>	— PRIVATE, UNPAVED	City of Hardeeville	Boat Landing	Fire Stations	Middle Schools	High Schools	Airport
— STATE, PAVED	— MILITARY, PAVED	Town of Bluffton	Public Access	Police Stations	High Schools		
- - - STATE, UNPAVED	- - - MILITARY, UNPAVED	Town of Hilton Head	Pier	EMS Stations			
— COUNTY, PAVED	— MUNICIPAL, PAVED	Town of Port Royal					
- - - COUNTY, UNPAVED	- - - MUNICIPAL, UNPAVED	Town of Yemassee					
County Boundary							

192

0 310 620 1,240 1,860 2,480 Feet





Roads	Municipalities	AccessType	Facilities
<ul style="list-style-type: none"> <li>UNSPECIFIED</li> <li>OWNER, SURFACE</li> <li>STATE, PAVED</li> <li>STATE, UNPAVED</li> <li>COUNTY, PAVED</li> <li>COUNTY, UNPAVED</li> <li>County Boundary</li> </ul>	<ul style="list-style-type: none"> <li>City of Beaufort</li> <li>City of Hardeeville</li> <li>Town of Bluffton</li> <li>Town of Hilton Head</li> <li>Town of Port Royal</li> <li>Town of Yemassee</li> </ul>	<ul style="list-style-type: none"> <li>Bluff</li> <li>Boat Landing</li> <li>Public Access</li> <li>Pier</li> </ul>	<ul style="list-style-type: none"> <li>Hospitals</li> <li>Fire Stations</li> <li>Police Stations</li> <li>EMS Stations</li> <li>Elementary Schools</li> <li>Middle Schools</li> <li>High Schools</li> <li>Airport</li> </ul>

0 310 620 1,240 1,860 2,480 Feet



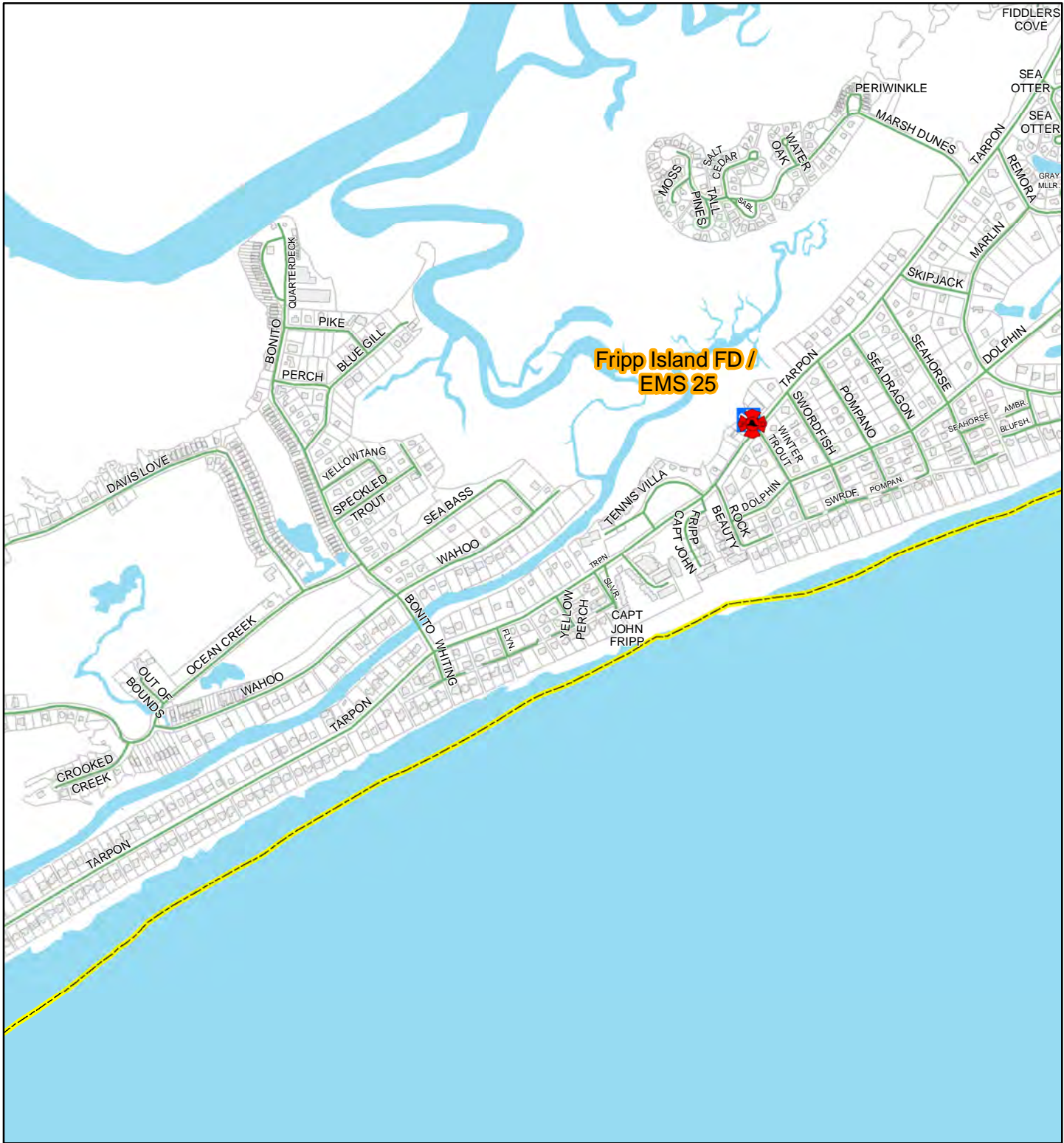
Roads		Municipalities		Access Type		Facilities	
UNSPECIFIED	PRIVATE, PAVED	City of Beaufort	Bluff	Hospitals	Fire Stations	Elementary Schools	Middle Schools
<b>Owner, Surface</b>	PRIVATE, UNPAVED	City of Hardeeville	Boat Landing	Fire Stations	Middle Schools	High Schools	High Schools
STATE, PAVED	MILITARY, PAVED	Town of Bluffton	Public Access	Police Stations	High Schools	Airport	
STATE, UNPAVED	MILITARY, UNPAVED	Town of Hilton Head	Pier	EMS Stations			
COUNTY, PAVED	MUNICIPAL, PAVED	Town of Port Royal					
COUNTY, UNPAVED	MUNICIPAL, UNPAVED	Town of Yemassee					
	County Boundary						

194

0 310 620 1,240 1,860 2,480 Feet

See Page 194

See Page 196



**Frapp Island FD /  
EMS 25**

**Roads**

- UNSPECIFIED
- PRIVATE, PAVED
- PRIVATE, UNPAVED
- STATE, PAVED
- STATE, UNPAVED
- COUNTY, PAVED
- COUNTY, UNPAVED
- MILITARY, PAVED
- MILITARY, UNPAVED
- MUNICIPAL, PAVED
- MUNICIPAL, UNPAVED
- County Boundary

**Municipalities**

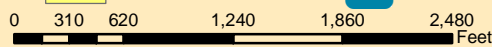
- City of Beaufort
- City of Hardeeville
- Town of Bluffton
- Town of Hilton Head
- Town of Port Royal
- Town of Yemassee

**AccessType**

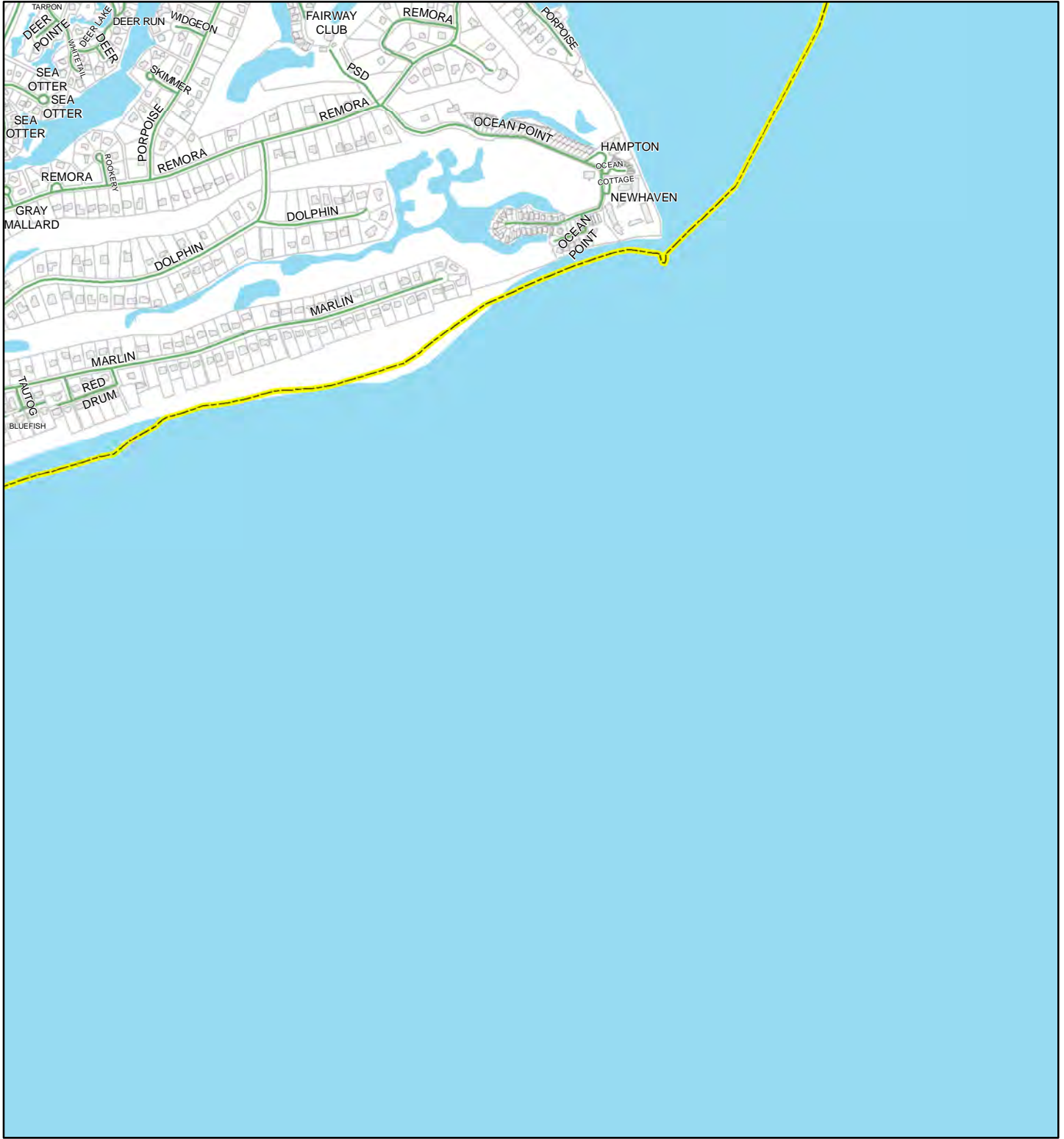
- Bluff
- Boat Landing
- Public Access
- Pier

**Facilities**

- Hospitals
- Fire Stations
- Police Stations
- EMS Stations
- Elementary Schools
- Middle Schools
- High Schools
- Airport





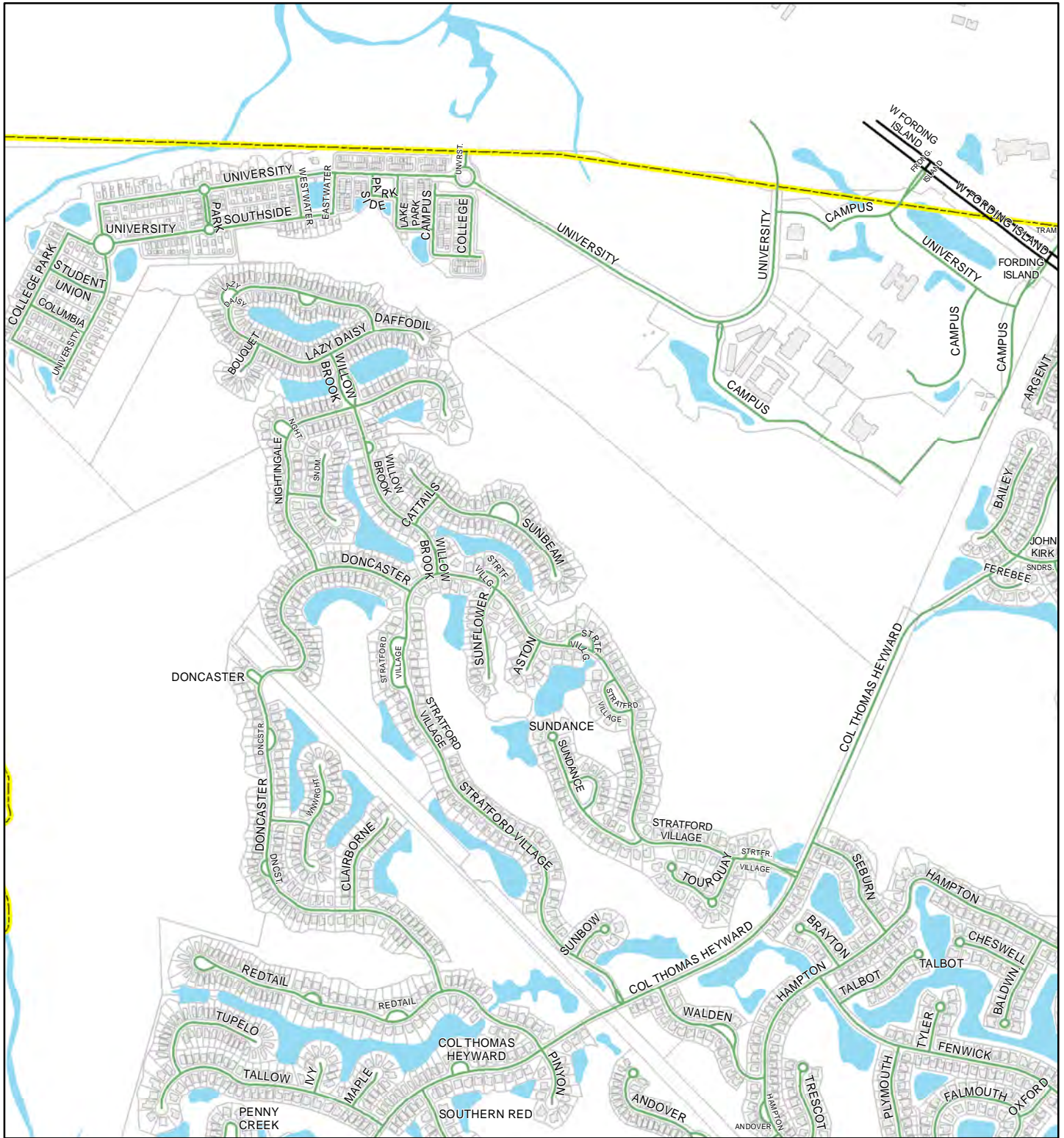


See Page 195

Roads	Municipalities	AccessType	Facilities
<ul style="list-style-type: none"> <li>UNSPECIFIED</li> <li>OWNER, SURFACE</li> <li>STATE, PAVED</li> <li>STATE, UNPAVED</li> <li>COUNTY, PAVED</li> <li>COUNTY, UNPAVED</li> </ul>	<ul style="list-style-type: none"> <li>PRIVATE, PAVED</li> <li>PRIVATE, UNPAVED</li> <li>MILITARY, PAVED</li> <li>MILITARY, UNPAVED</li> <li>MUNICIPAL, PAVED</li> <li>MUNICIPAL, UNPAVED</li> <li>County Boundary</li> </ul>	<ul style="list-style-type: none"> <li>City of Beaufort</li> <li>City of Hardeeville</li> <li>Town of Bluffton</li> <li>Town of Hilton Head</li> <li>Town of Port Royal</li> <li>Town of Yemassee</li> </ul>	<ul style="list-style-type: none"> <li>Bluff</li> <li>Boat Landing</li> <li>Public Access</li> <li>Pier</li> <li>Hospitals</li> <li>Fire Stations</li> <li>Police Stations</li> <li>EMS Stations</li> <li>Elementary Schools</li> <li>Middle Schools</li> <li>High Schools</li> <li>Airport</li> </ul>


**196**

0 310 620 1,240 1,860 2,480 Feet



See Page 198

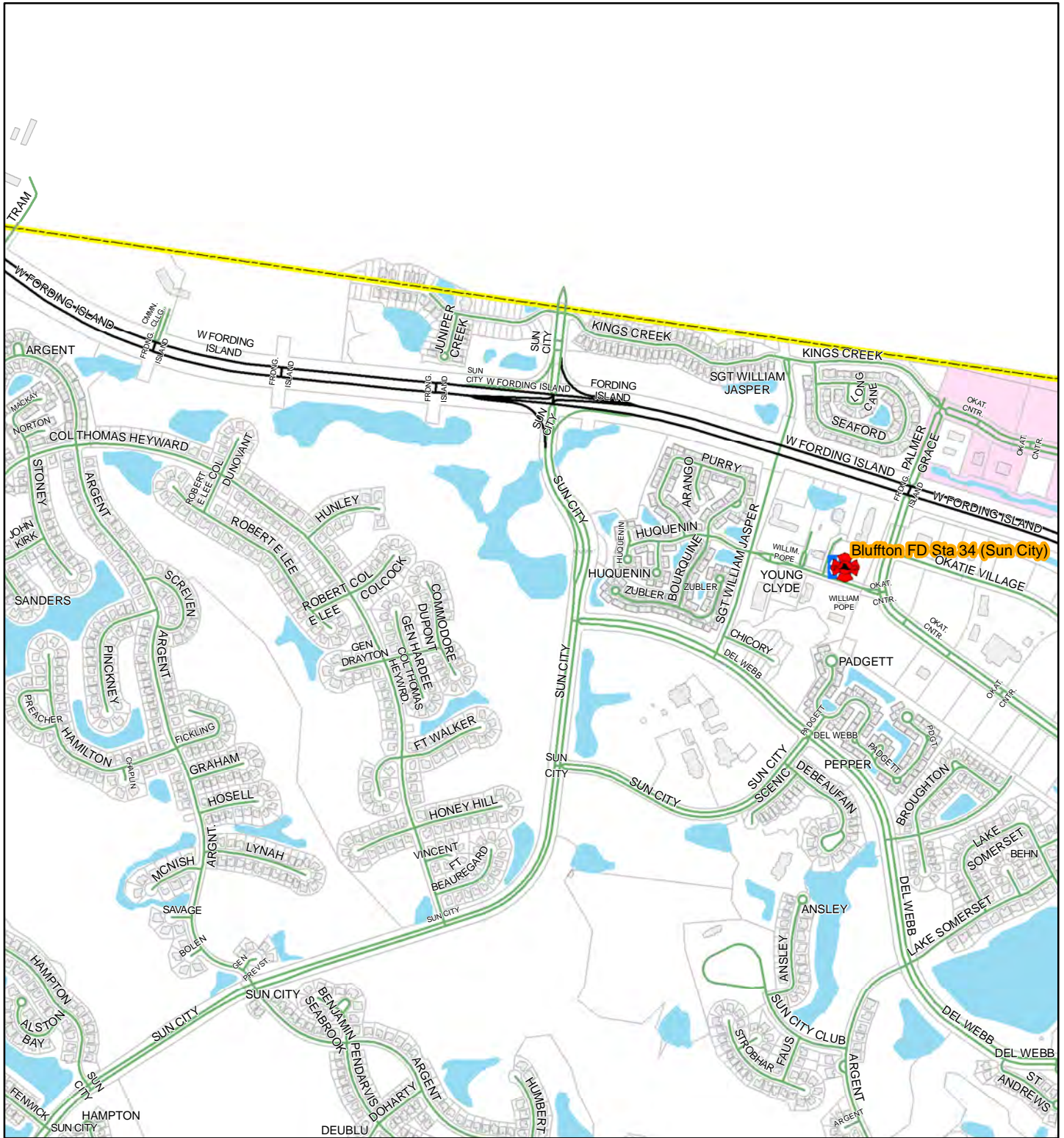
See Page 208






See Page 197

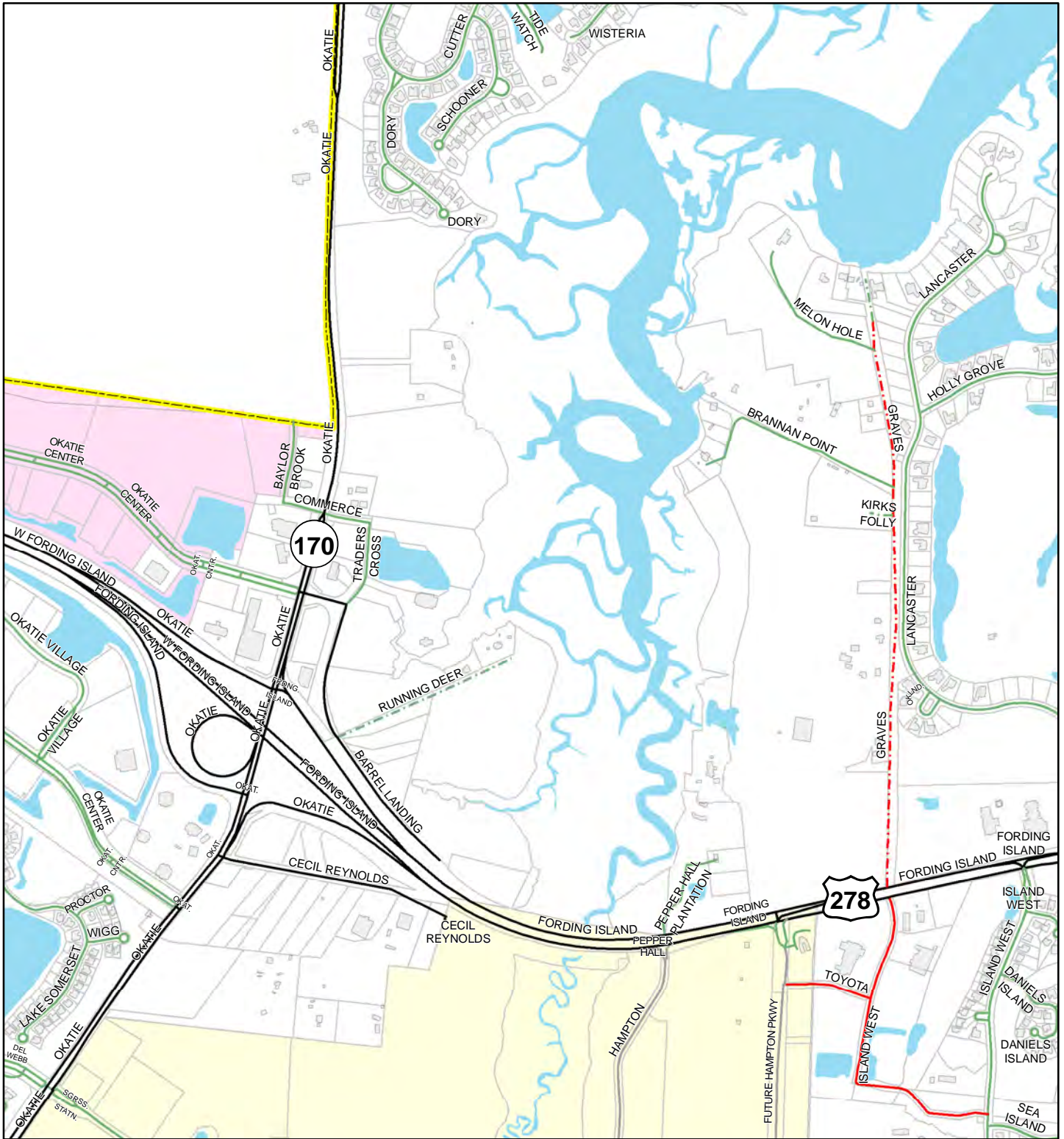
See Page 199



See Page 209







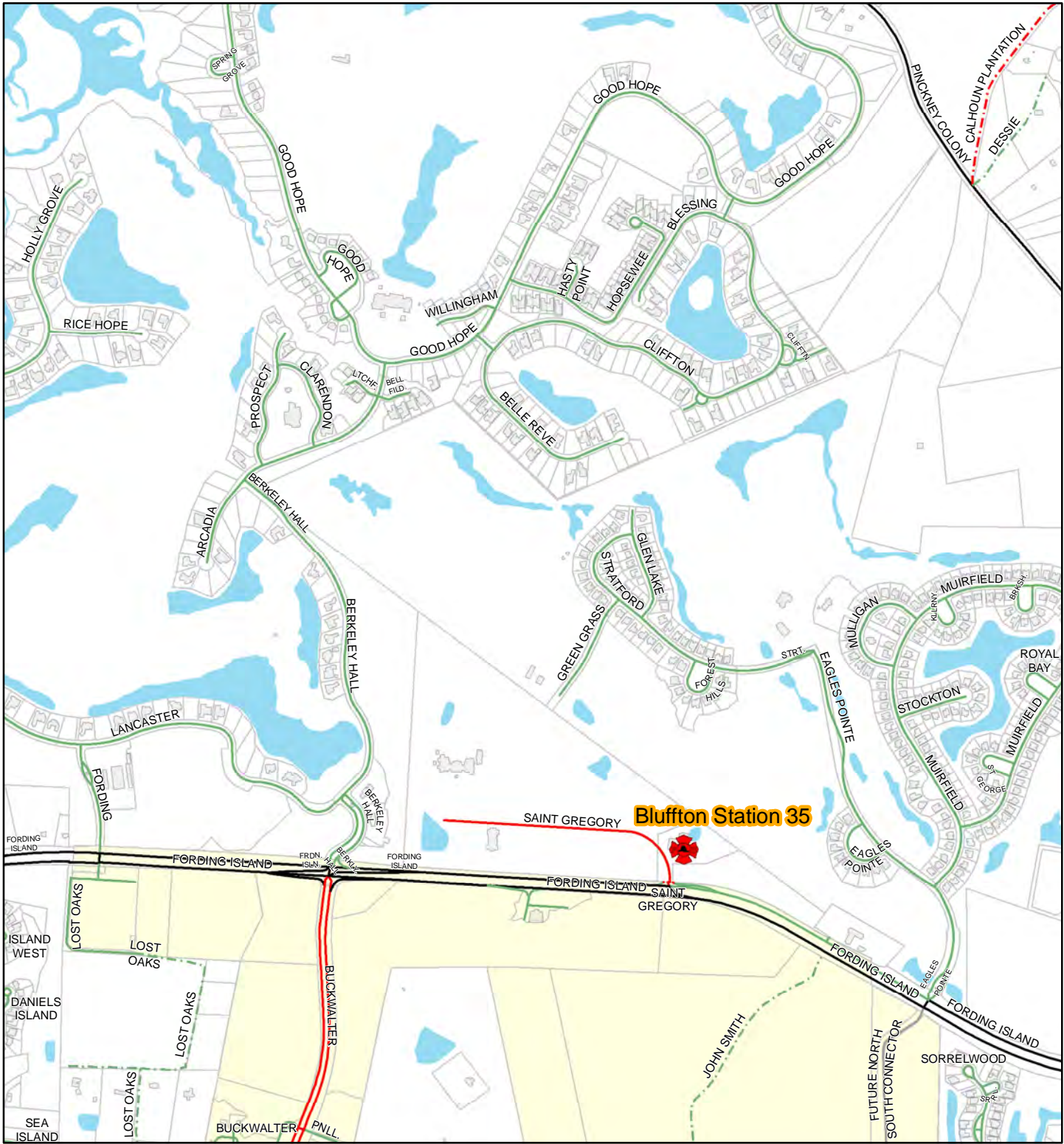
See Page 198

See Page 200

Roads	Municipalities	Access Type	Facilities
<ul style="list-style-type: none"> <li>UNSPECIFIED</li> <li>OWNER, SURFACE</li> <li>STATE, PAVED</li> <li>STATE, UNPAVED</li> <li>COUNTY, PAVED</li> <li>COUNTY, UNPAVED</li> <li>County Boundary</li> </ul>	<ul style="list-style-type: none"> <li>City of Beaufort</li> <li>City of Hardeeville</li> <li>Town of Bluffton</li> <li>Town of Hilton Head</li> <li>Town of Port Royal</li> <li>Town of Yemassee</li> </ul>	<ul style="list-style-type: none"> <li>Bluff</li> <li>Boat Landing</li> <li>Public Access</li> <li>Pier</li> </ul>	<ul style="list-style-type: none"> <li>Hospitals</li> <li>Fire Stations</li> <li>Police Stations</li> <li>EMS Stations</li> <li>Elementary Schools</li> <li>Middle Schools</li> <li>High Schools</li> <li>Airport</li> </ul>

0 310 620 1,240 1,860 2,480 Feet





Roads		Municipalities		Access Type		Facilities	
UNSPECIFIED	PRIVATE, PAVED	City of Beaufort	Bluff	Hospitals	Fire Stations	Elementary Schools	Middle Schools
<b>Owner, Surface</b>	PRIVATE, UNPAVED	City of Hardeeville	Boat Landing	Fire Stations	Middle Schools	High Schools	Airport
STATE, PAVED	MILITARY, PAVED	Town of Bluffton	Public Access	Police Stations	EMS Stations		
STATE, UNPAVED	MILITARY, UNPAVED	Town of Hilton Head	Pier				
COUNTY, PAVED	MUNICIPAL, PAVED	Town of Port Royal					
COUNTY, UNPAVED	MUNICIPAL, UNPAVED	Town of Yemassee					
County Boundary							

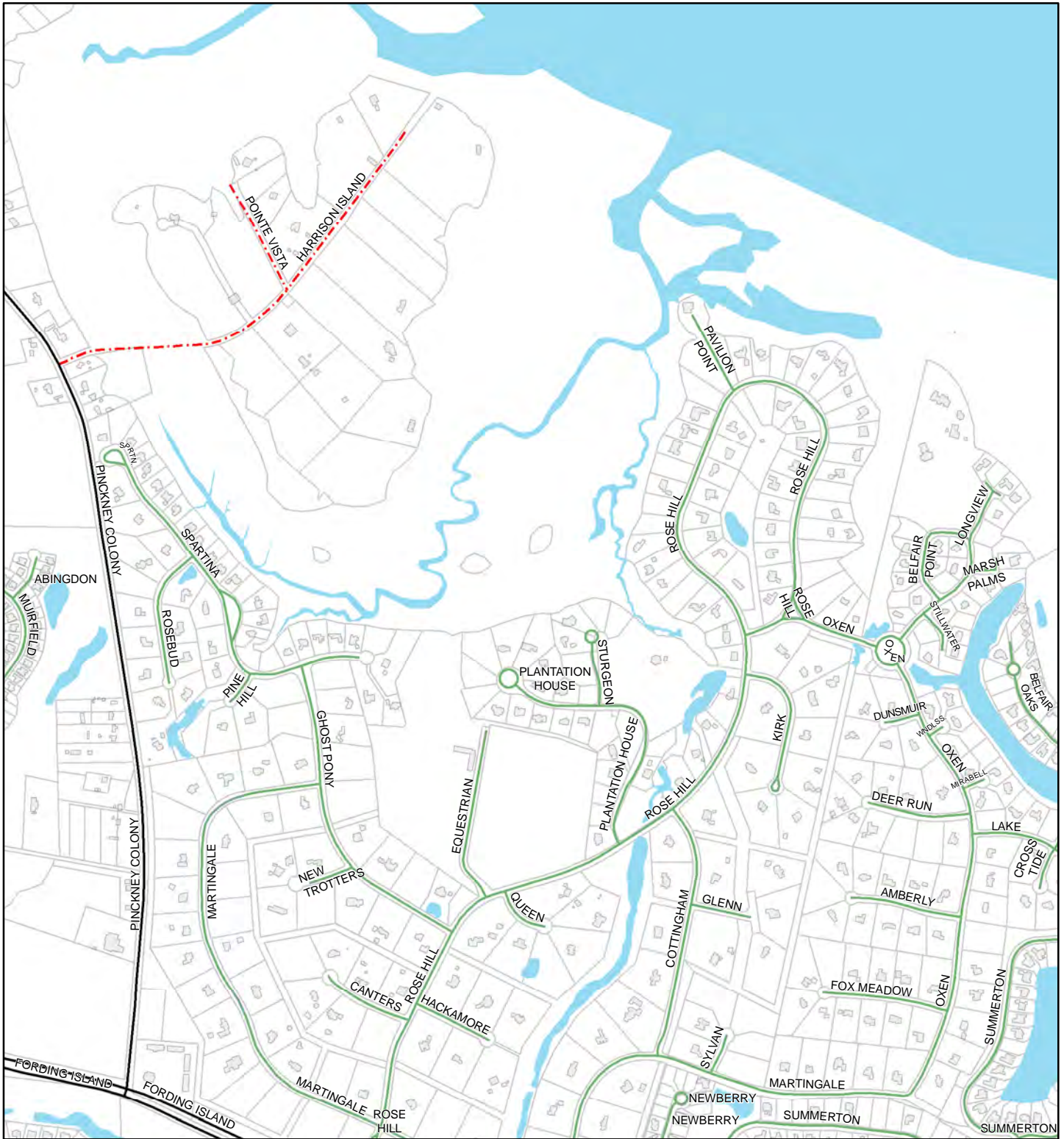
200

0 310 620 1,240 1,860 2,480 Feet



See Page 200

See Page 202




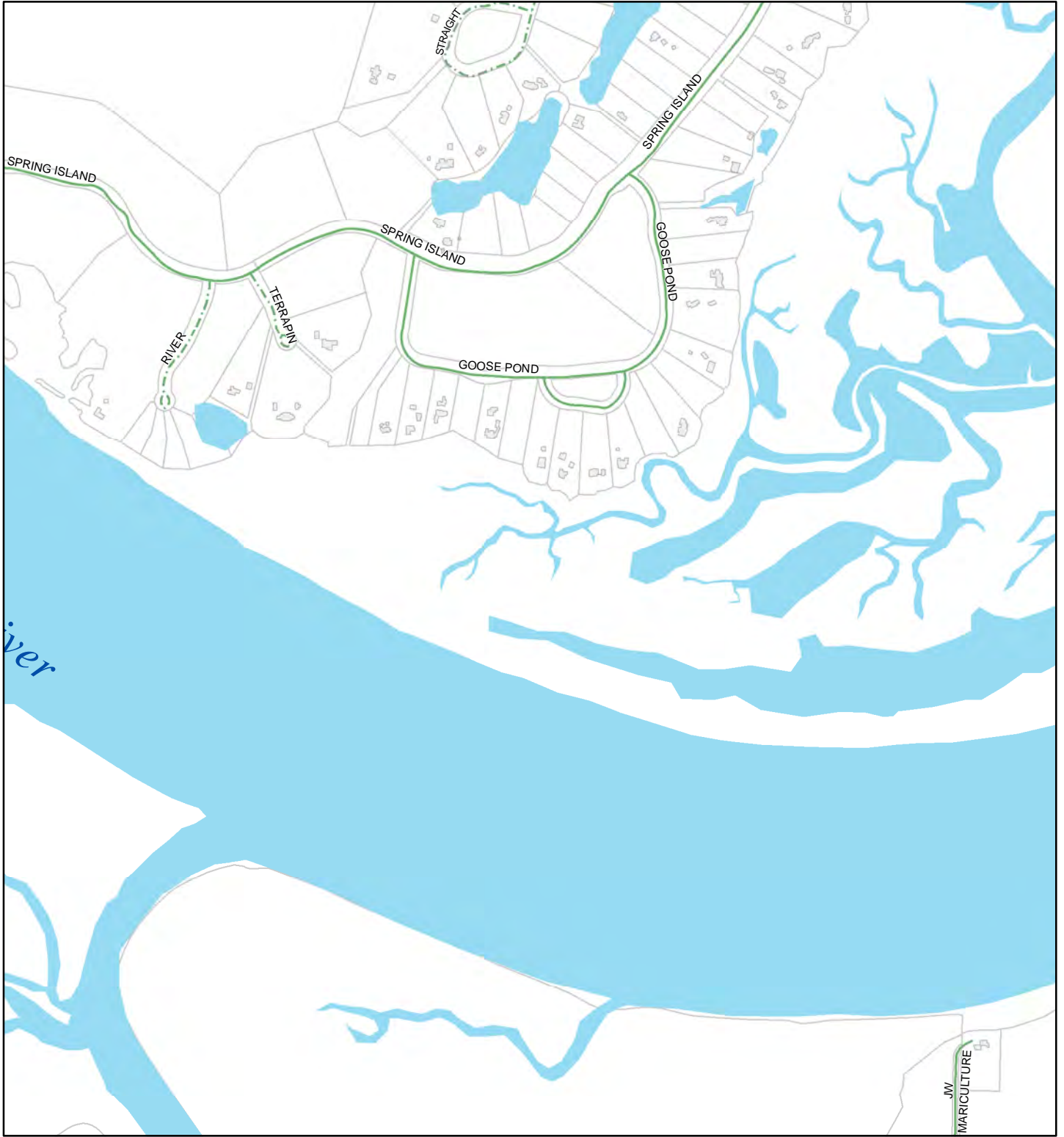
Roads	Municipalities	AccessType	Facilities
<ul style="list-style-type: none"> <li>UNSPECIFIED</li> <li>OWNER, SURFACE</li> <li>STATE, PAVED</li> <li>STATE, UNPAVED</li> <li>COUNTY, PAVED</li> <li>COUNTY, UNPAVED</li> <li>County Boundary</li> </ul>	<ul style="list-style-type: none"> <li>PRIVATE, PAVED</li> <li>PRIVATE, UNPAVED</li> <li>MILITARY, PAVED</li> <li>MILITARY, UNPAVED</li> <li>MUNICIPAL, PAVED</li> <li>MUNICIPAL, UNPAVED</li> </ul>	<ul style="list-style-type: none"> <li>City of Beaufort</li> <li>City of Hardeeville</li> <li>Town of Bluffton</li> <li>Town of Hilton Head</li> <li>Town of Port Royal</li> <li>Town of Yemassee</li> </ul>	<ul style="list-style-type: none"> <li>Bluff</li> <li>Boat Landing</li> <li>Public Access</li> <li>Pier</li> <li>Hospitals</li> <li>Fire Stations</li> <li>Police Stations</li> <li>EMS Stations</li> <li>Elementary Schools</li> <li>Middle Schools</li> <li>High Schools</li> <li>Airport</li> </ul>

0 310 620 1,240 1,860 2,480 Feet

201








See Page 202

See Page 204







Roads	Municipalities	AccessType	Facilities
<ul style="list-style-type: none"> <li>UNSPECIFIED</li> <li>OWNER, SURFACE</li> <li>STATE, PAVED</li> <li>STATE, UNPAVED</li> <li>COUNTY, PAVED</li> <li>COUNTY, UNPAVED</li> </ul>	<ul style="list-style-type: none"> <li>PRIVATE, PAVED</li> <li>PRIVATE, UNPAVED</li> <li>MILITARY, PAVED</li> <li>MILITARY, UNPAVED</li> <li>MUNICIPAL, PAVED</li> <li>MUNICIPAL, UNPAVED</li> <li>County Boundary</li> </ul>	<ul style="list-style-type: none"> <li>City of Beaufort</li> <li>City of Hardeeville</li> <li>Town of Bluffton</li> <li>Town of Hilton Head</li> <li>Town of Port Royal</li> <li>Town of Yemassee</li> </ul>	<ul style="list-style-type: none"> <li>Bluff</li> <li>Boat Landing</li> <li>Public Access</li> <li>Pier</li> <li>Hospitals</li> <li>Fire Stations</li> <li>Police Stations</li> <li>EMS Stations</li> <li>Elementary Schools</li> <li>Middle Schools</li> <li>High Schools</li> <li>Airport</li> </ul>

204

0 310 620 1,240 1,860 2,480 Feet



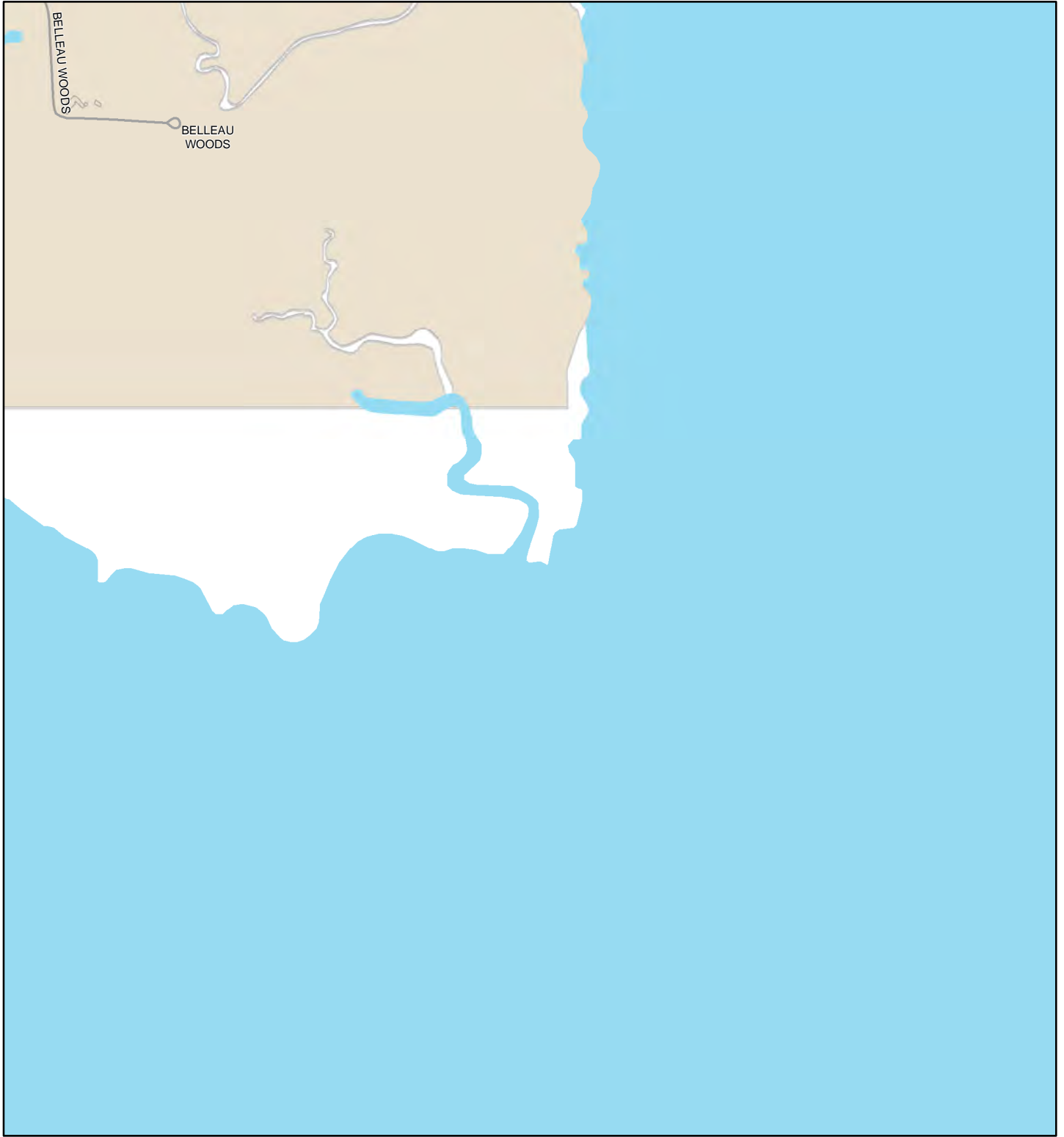
See Page 204



Roads	Municipalities	AccessType	Facilities
<ul style="list-style-type: none"> <li>UNSPECIFIED</li> <li>STATE, PAVED</li> <li>STATE, UNPAVED</li> <li>COUNTY, PAVED</li> <li>COUNTY, UNPAVED</li> </ul>	<ul style="list-style-type: none"> <li>City of Beaufort</li> <li>City of Hardeeville</li> <li>Town of Bluffton</li> <li>Town of Hilton Head</li> <li>Town of Port Royal</li> <li>Town of Yemassee</li> </ul>	<ul style="list-style-type: none"> <li>Bluff</li> <li>Boat Landing</li> <li>Public Access</li> <li>Pier</li> </ul>	<ul style="list-style-type: none"> <li>Hospitals</li> <li>Fire Stations</li> <li>Police Stations</li> <li>EMS Stations</li> <li>Elementary Schools</li> <li>Middle Schools</li> <li>High Schools</li> <li>Airport</li> </ul>
<b>Owner, Surface</b> <ul style="list-style-type: none"> <li>PRIVATE, PAVED</li> <li>PRIVATE, UNPAVED</li> <li>MILITARY, PAVED</li> <li>MILITARY, UNPAVED</li> <li>MUNICIPAL, PAVED</li> <li>MUNICIPAL, UNPAVED</li> <li>County Boundary</li> </ul>			

0 310 620 1,240 1,860 2,480 Feet

205



**Roads**

— UNSPECIFIED

**Owner, Surface**

— STATE, PAVED

- - - STATE, UNPAVED

— COUNTY, PAVED

- - - COUNTY, UNPAVED

— PRIVATE, PAVED

- - - PRIVATE, UNPAVED

— MILITARY, PAVED

- - - MILITARY, UNPAVED

— MUNICIPAL, PAVED

- - - MUNICIPAL, UNPAVED

▭ County Boundary

**Municipalities**

▭ City of Beaufort

▭ City of Hardeeville

▭ Town of Bluffton

▭ Town of Hilton Head

▭ Town of Port Royal

▭ Town of Yemassee

**AccessType**

**B** Bluff

Boat Landing

Public Access

**P** Pier

**Facilities**

Hospitals

Fire Stations

Police Stations

EMS Stations

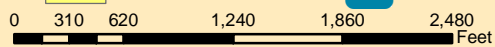
Elementary Schools

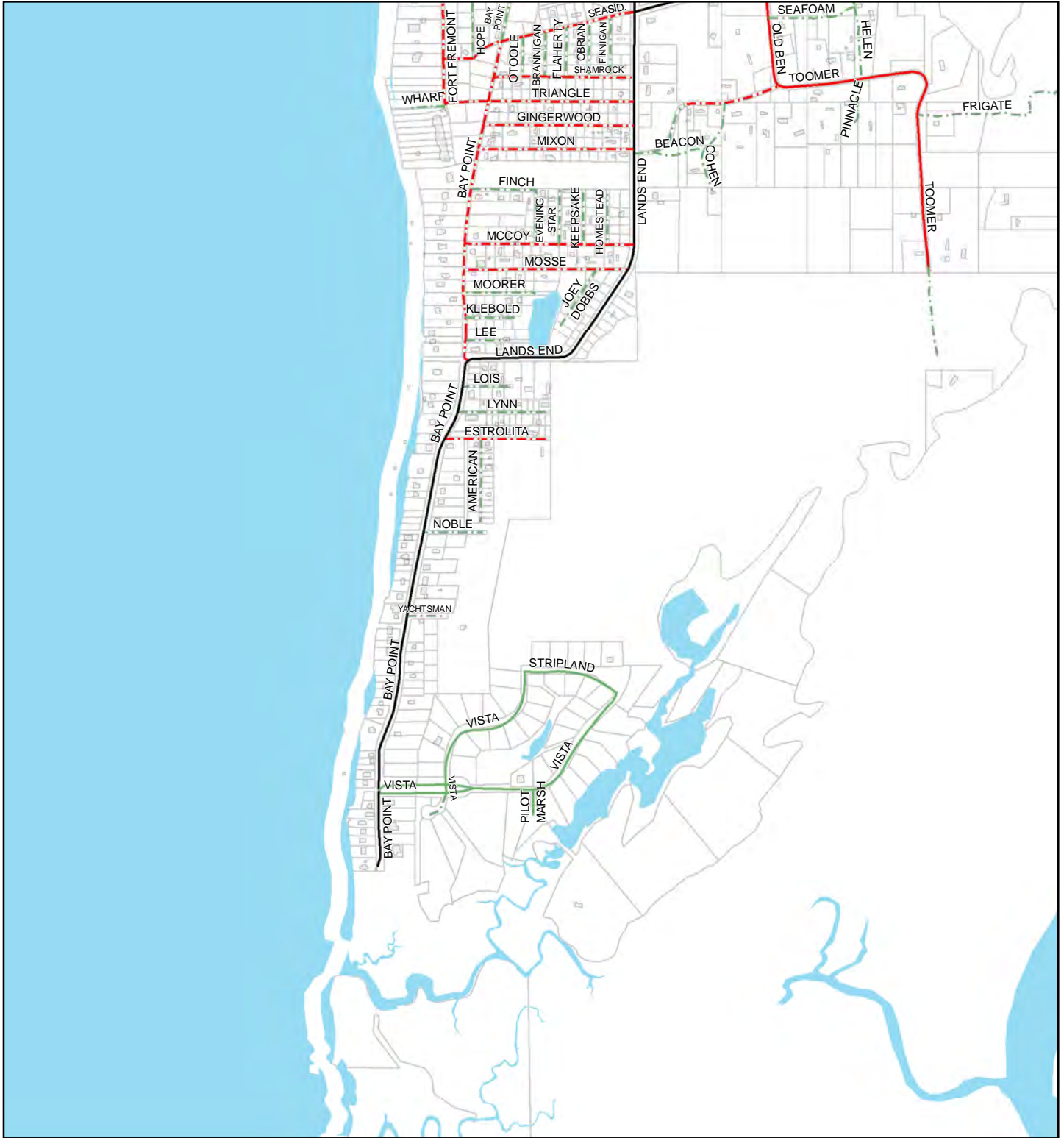
Middle Schools

High Schools

Airport

206





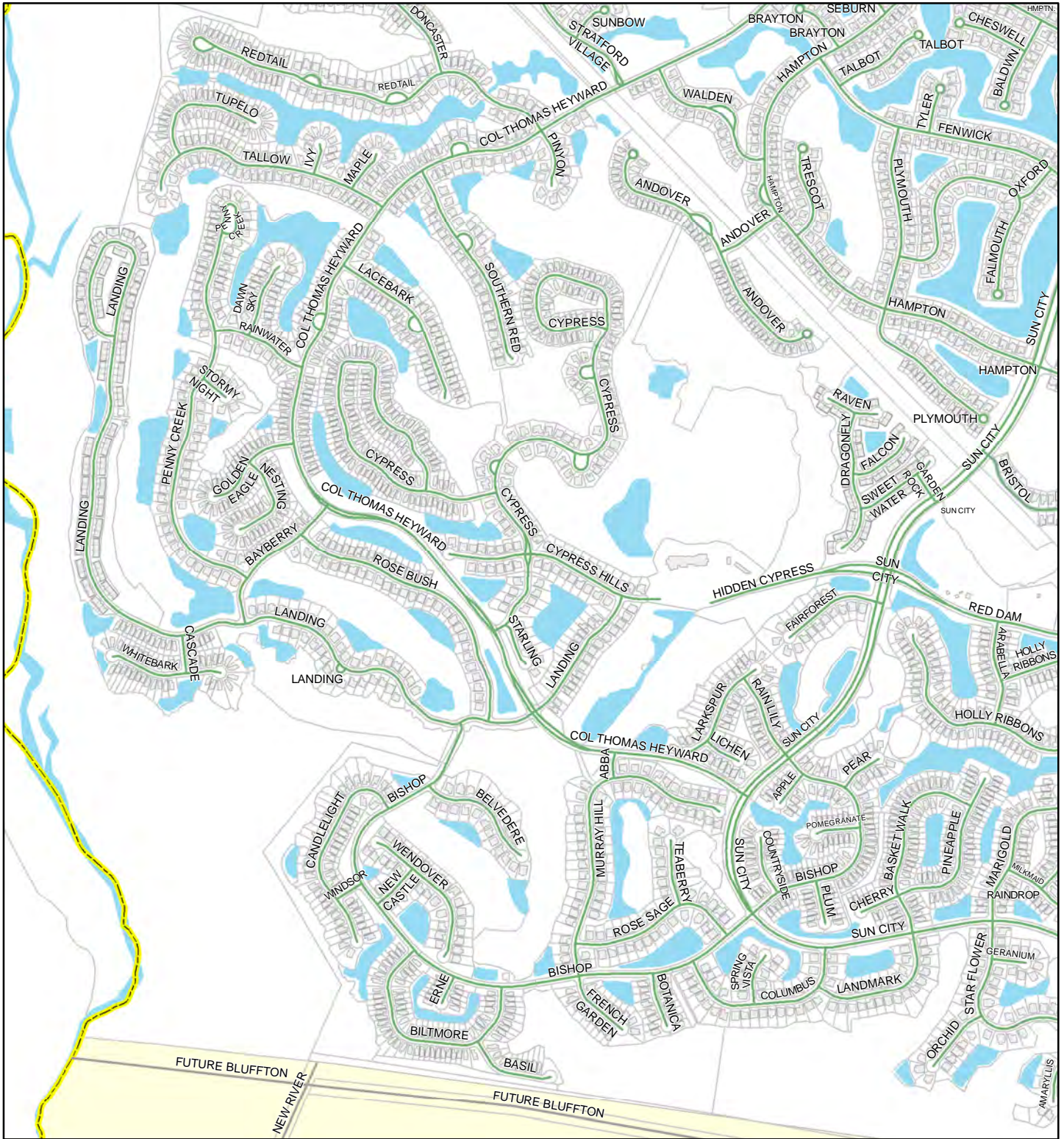
See Page 206

See Page 193

Roads	Municipalities	AccessType	Facilities
<ul style="list-style-type: none"> <li>UNSPECIFIED</li> <li>OWNER, SURFACE</li> <li>STATE, PAVED</li> <li>STATE, UNPAVED</li> <li>COUNTY, PAVED</li> <li>COUNTY, UNPAVED</li> </ul>	<ul style="list-style-type: none"> <li>PRIVATE, PAVED</li> <li>PRIVATE, UNPAVED</li> <li>MILITARY, PAVED</li> <li>MILITARY, UNPAVED</li> <li>MUNICIPAL, PAVED</li> <li>MUNICIPAL, UNPAVED</li> <li>County Boundary</li> </ul>	<ul style="list-style-type: none"> <li>City of Beaufort</li> <li>City of Hardeeville</li> <li>Town of Bluffton</li> <li>Town of Hilton Head</li> <li>Town of Port Royal</li> <li>Town of Yemassee</li> <li>Bluff</li> <li>Boat Landing</li> <li>Public Access</li> <li>Pier</li> </ul>	<ul style="list-style-type: none"> <li>Hospitals</li> <li>Fire Stations</li> <li>Police Stations</li> <li>EMS Stations</li> <li>Elementary Schools</li> <li>Middle Schools</li> <li>High Schools</li> <li>Airport</li> </ul>

0 310 620 1,240 1,860 2,480 Feet





See Page 216

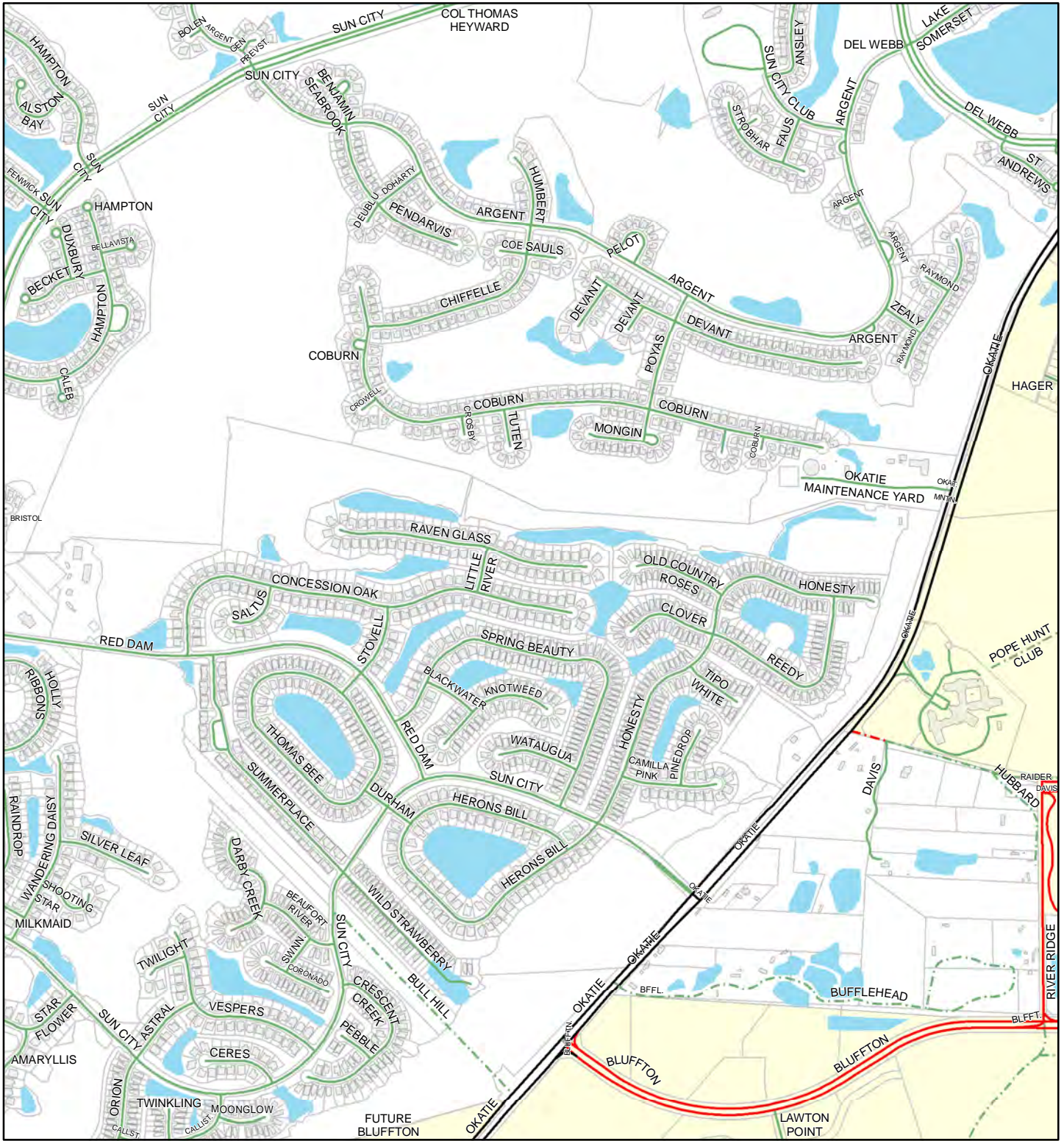
See Page 209

Roads	Municipalities	Access Type	Facilities
<ul style="list-style-type: none"> <li>UNSPECIFIED</li> <li>OWNER, SURFACE</li> <li>STATE, PAVED</li> <li>STATE, UNPAVED</li> <li>COUNTY, PAVED</li> <li>COUNTY, UNPAVED</li> </ul>	<ul style="list-style-type: none"> <li>PRIVATE, PAVED</li> <li>PRIVATE, UNPAVED</li> <li>MILITARY, PAVED</li> <li>MILITARY, UNPAVED</li> <li>MUNICIPAL, PAVED</li> <li>MUNICIPAL, UNPAVED</li> <li>County Boundary</li> </ul>	<ul style="list-style-type: none"> <li>City of Beaufort</li> <li>City of Hardeeville</li> <li>Town of Bluffton</li> <li>Town of Hilton Head</li> <li>Town of Port Royal</li> <li>Town of Yemassee</li> </ul>	<ul style="list-style-type: none"> <li>Bluff</li> <li>Boat Landing</li> <li>Public Access</li> <li>Pier</li> <li>Hospitals</li> <li>Fire Stations</li> <li>Police Stations</li> <li>EMS Stations</li> <li>Elementary Schools</li> <li>Middle Schools</li> <li>High Schools</li> <li>Airport</li> </ul>

**208**

0 310 620 1,240 1,860 2,480 Feet





See Page 208

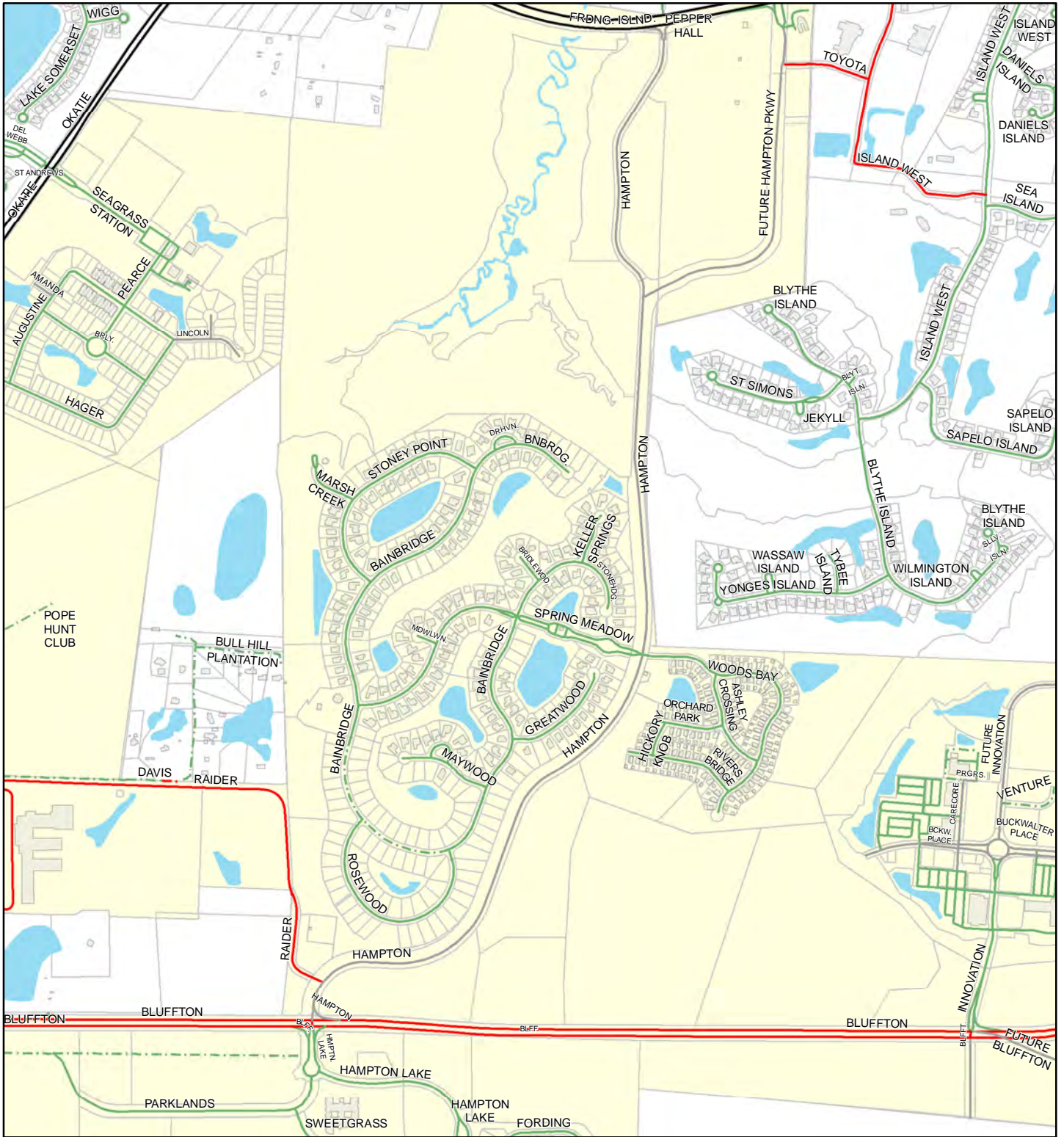
See Page 210

Roads	Municipalities	AccessType	Facilities
<ul style="list-style-type: none"> <li>UNSPECIFIED</li> <li>OWNER, SURFACE</li> <li>STATE, PAVED</li> <li>STATE, UNPAVED</li> <li>COUNTY, PAVED</li> <li>COUNTY, UNPAVED</li> <li>County Boundary</li> </ul>	<ul style="list-style-type: none"> <li>City of Beaufort</li> <li>City of Hardeeville</li> <li>Town of Bluffton</li> <li>Town of Hilton Head</li> <li>Town of Port Royal</li> <li>Town of Yemassee</li> </ul>	<ul style="list-style-type: none"> <li>Bluff</li> <li>Boat Landing</li> <li>Public Access</li> <li>Pier</li> </ul>	<ul style="list-style-type: none"> <li>Hospitals</li> <li>Fire Stations</li> <li>Police Stations</li> <li>EMS Stations</li> <li>Elementary Schools</li> <li>Middle Schools</li> <li>High Schools</li> <li>Airport</li> </ul>

0 310 620 1,240 1,860 2,480 Feet

209





See Page 209

See Page 211

Roads	Municipalities	Access Type	Facilities
<ul style="list-style-type: none"> <li>UNSPECIFIED</li> <li>OWNER, SURFACE</li> <li>STATE, PAVED</li> <li>STATE, UNPAVED</li> <li>COUNTY, PAVED</li> <li>COUNTY, UNPAVED</li> </ul>	<ul style="list-style-type: none"> <li>PRIVATE, PAVED</li> <li>PRIVATE, UNPAVED</li> <li>MILITARY, PAVED</li> <li>MILITARY, UNPAVED</li> <li>MUNICIPAL, PAVED</li> <li>MUNICIPAL, UNPAVED</li> <li>County Boundary</li> </ul>	<ul style="list-style-type: none"> <li>City of Beaufort</li> <li>City of Hardeeville</li> <li>Town of Bluffton</li> <li>Town of Hilton Head</li> <li>Town of Port Royal</li> <li>Town of Yemassee</li> </ul>	<ul style="list-style-type: none"> <li>Bluff</li> <li>Boat Landing</li> <li>Public Access</li> <li>Pier</li> <li>Hospitals</li> <li>Fire Stations</li> <li>Police Stations</li> <li>EMS Stations</li> <li>Elementary Schools</li> <li>Middle Schools</li> <li>High Schools</li> <li>Airport</li> </ul>

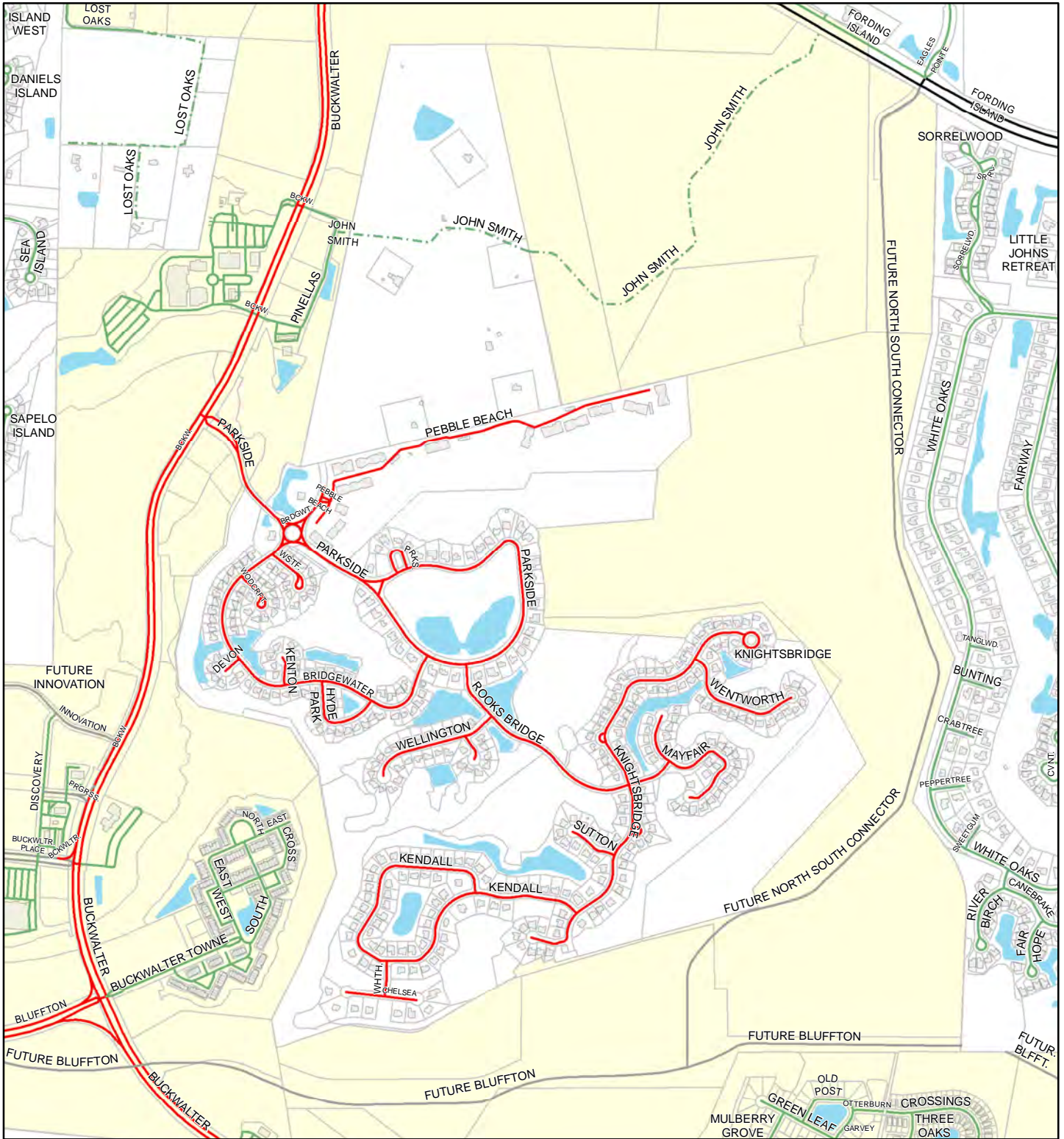
**210**

0 310 620 1,240 1,860 2,480 Feet



See Page 210

See Page 212

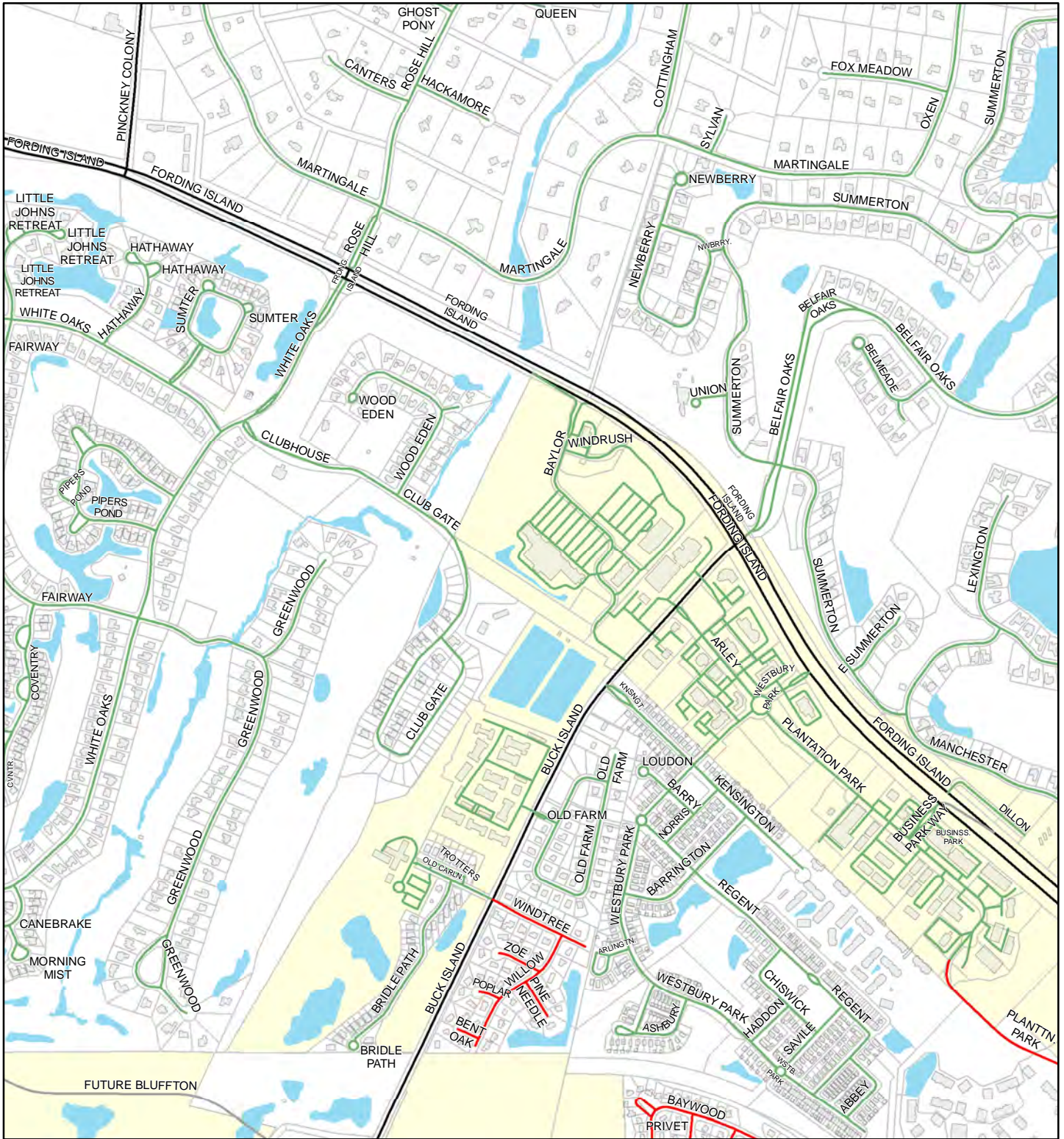


Roads	Owner, Surface	Municipalities	AccessType	Facilities
— UNSPECIFIED	— PRIVATE, PAVED	City of Beaufort	<b>B</b> Bluff	<b>H</b> Hospitals
— STATE, PAVED	— PRIVATE, UNPAVED	City of Hardeeville	Boat Landing	Fire Stations
— STATE, UNPAVED	— MILITARY, PAVED	Town of Bluffton	Public Access	Police Stations
— COUNTY, PAVED	— MILITARY, UNPAVED	Town of Hilton Head	Pier	EMS Stations
— COUNTY, UNPAVED	— MUNICIPAL, PAVED	Town of Port Royal		Elementary Schools
	— MUNICIPAL, UNPAVED	Town of Yemassee		Middle Schools
	County Boundary			High Schools
				Airport

0 310 620 1,240 1,860 2,480 Feet

211





See Page 211

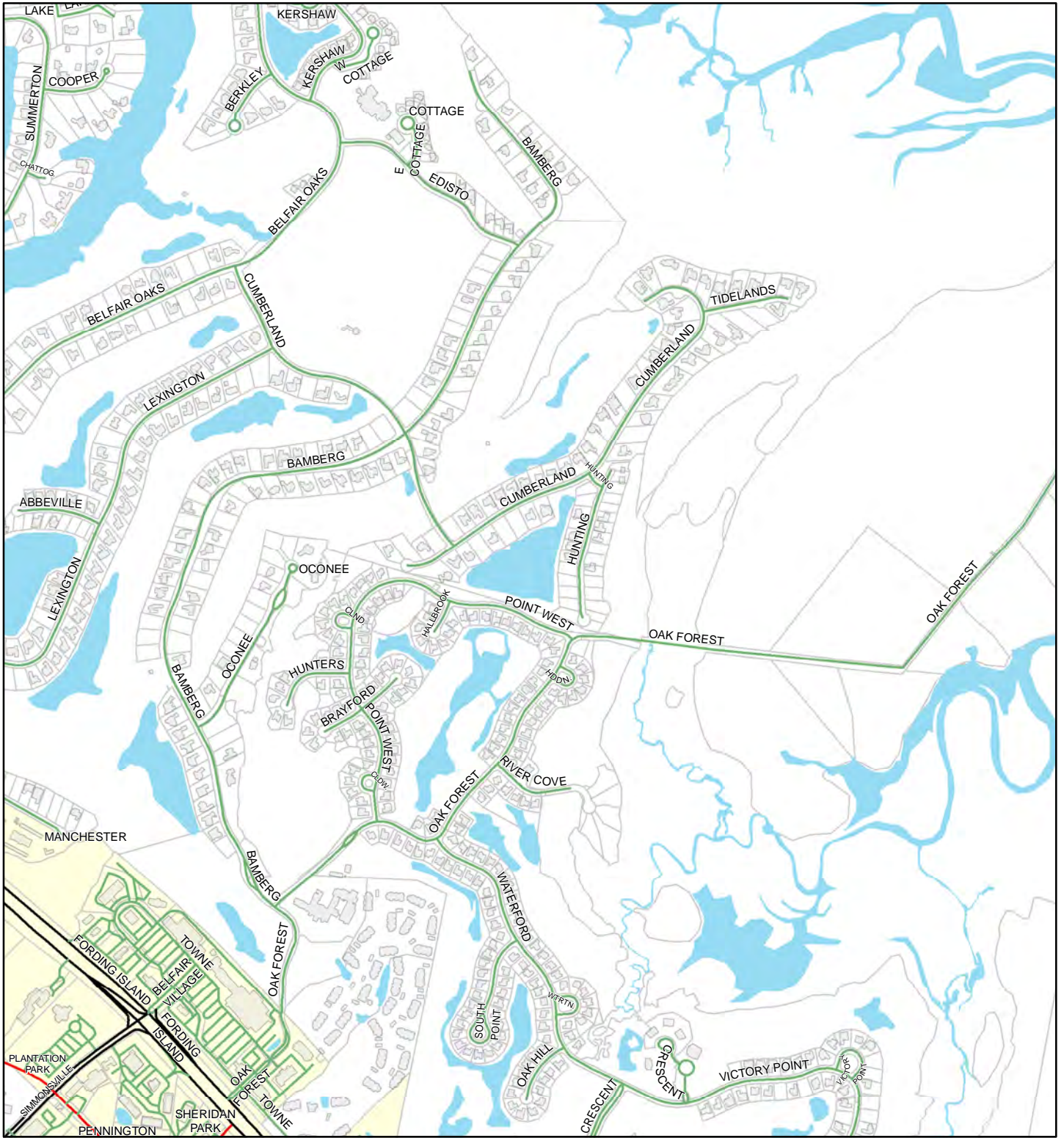
See Page 213

Roads		Municipalities		Access Type		Facilities	
UNSPECIFIED	PRIVATE, PAVED	City of Beaufort	City of Hardeeville	Bluff	Hospitals	Elementary Schools	Middle Schools
<b>Owner, Surface</b>	PRIVATE, UNPAVED	Town of Bluffton	Town of Hilton Head	Boat Landing	Fire Stations	High Schools	Airport
STATE, PAVED	MILITARY, PAVED	Town of Port Royal	Town of Yemassee	Public Access	Police Stations		
STATE, UNPAVED	MILITARY, UNPAVED			Pier	EMS Stations		
COUNTY, PAVED	MUNICIPAL, PAVED						
COUNTY, UNPAVED	MUNICIPAL, UNPAVED						
	County Boundary						

212

0 310 620 1,240 1,860 2,480 Feet





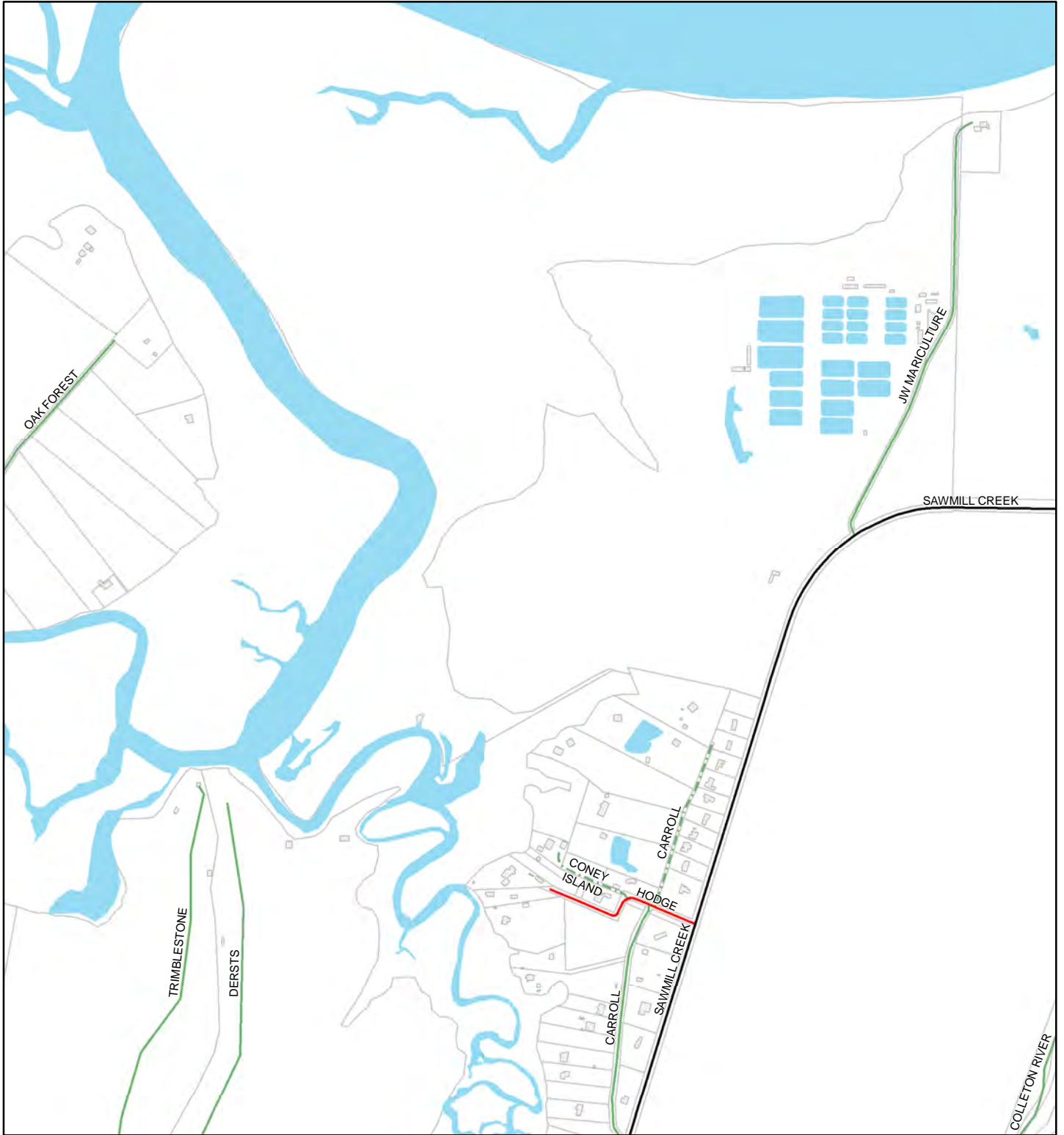
See Page 212

See Page 214

Roads	Municipalities	AccessType	Facilities
<ul style="list-style-type: none"> <li>UNSPECIFIED</li> <li>PRIVATE, PAVED</li> <li>PRIVATE, UNPAVED</li> <li>MILITARY, PAVED</li> <li>MILITARY, UNPAVED</li> <li>STATE, PAVED</li> <li>STATE, UNPAVED</li> <li>COUNTY, PAVED</li> <li>COUNTY, UNPAVED</li> <li>MUNICIPAL, PAVED</li> <li>MUNICIPAL, UNPAVED</li> <li>County Boundary</li> </ul>	<ul style="list-style-type: none"> <li>City of Beaufort</li> <li>City of Hardeeville</li> <li>Town of Bluffton</li> <li>Town of Hilton Head</li> <li>Town of Port Royal</li> <li>Town of Yemassee</li> </ul>	<ul style="list-style-type: none"> <li>Bluff</li> <li>Boat Landing</li> <li>Public Access</li> <li>Pier</li> </ul>	<ul style="list-style-type: none"> <li>Hospitals</li> <li>Fire Stations</li> <li>Police Stations</li> <li>EMS Stations</li> <li>Elementary Schools</li> <li>Middle Schools</li> <li>High Schools</li> <li>Airport</li> </ul>

0 310 620 1,240 1,860 2,480 Feet



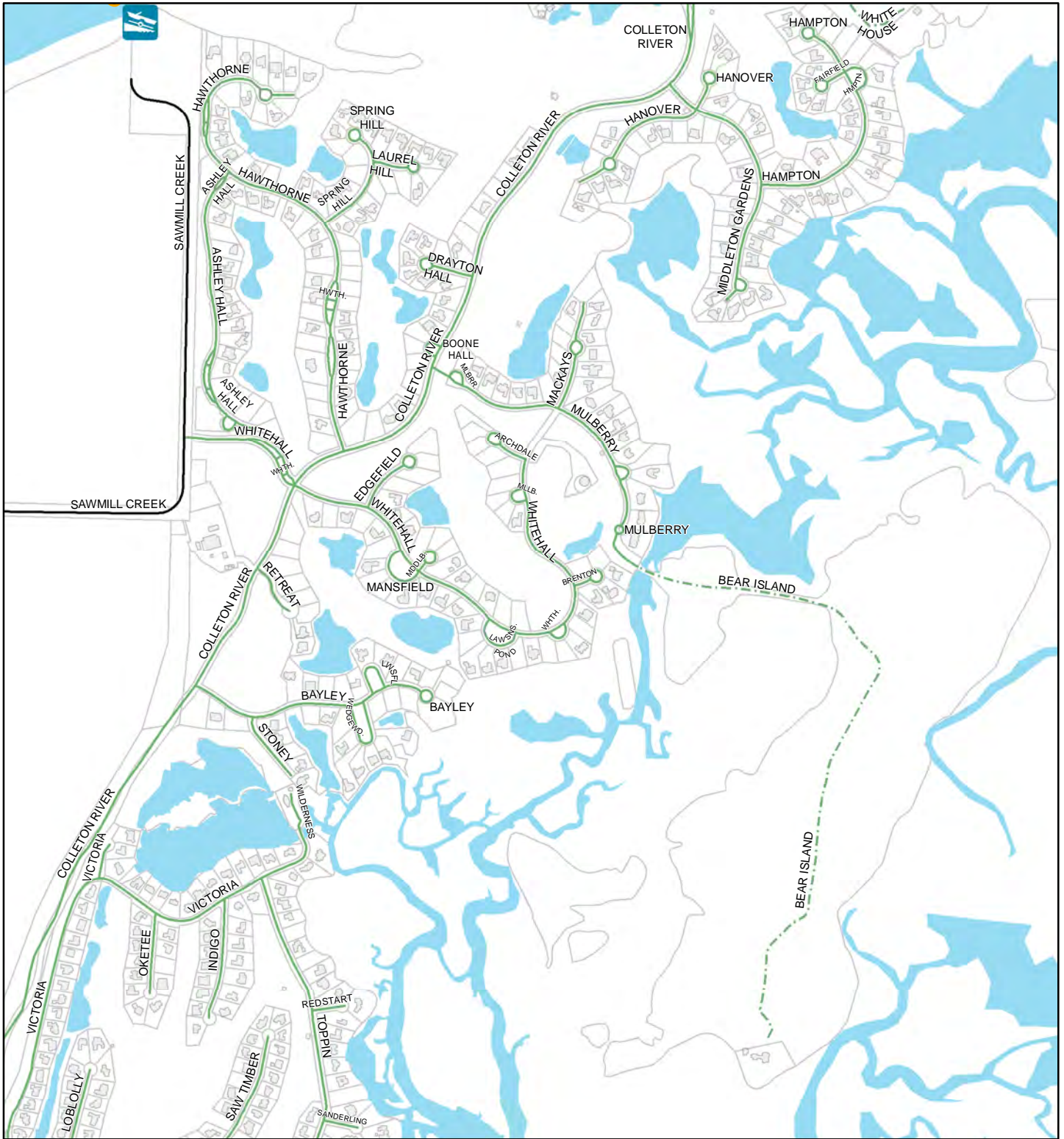


Roads		Municipalities		AccessType		Facilities	
— UNSPECIFIED	— PRIVATE, PAVED	City of Beaufort	Bluff	Hospitals	Elementary Schools		
<b>Owner, Surface</b>	— PRIVATE, UNPAVED	City of Hardeeville	Boat Landing	Fire Stations	Middle Schools		
— STATE, PAVED	— MILITARY, PAVED	Town of Bluffton	Public Access	Police Stations	High Schools		
- - - STATE, UNPAVED	- - - MILITARY, UNPAVED	Town of Hilton Head	Pier	EMS Stations	Airport		
— COUNTY, PAVED	— MUNICIPAL, PAVED	Town of Port Royal					
- - - COUNTY, UNPAVED	- - - MUNICIPAL, UNPAVED	Town of Yemassee					
	County Boundary						

214

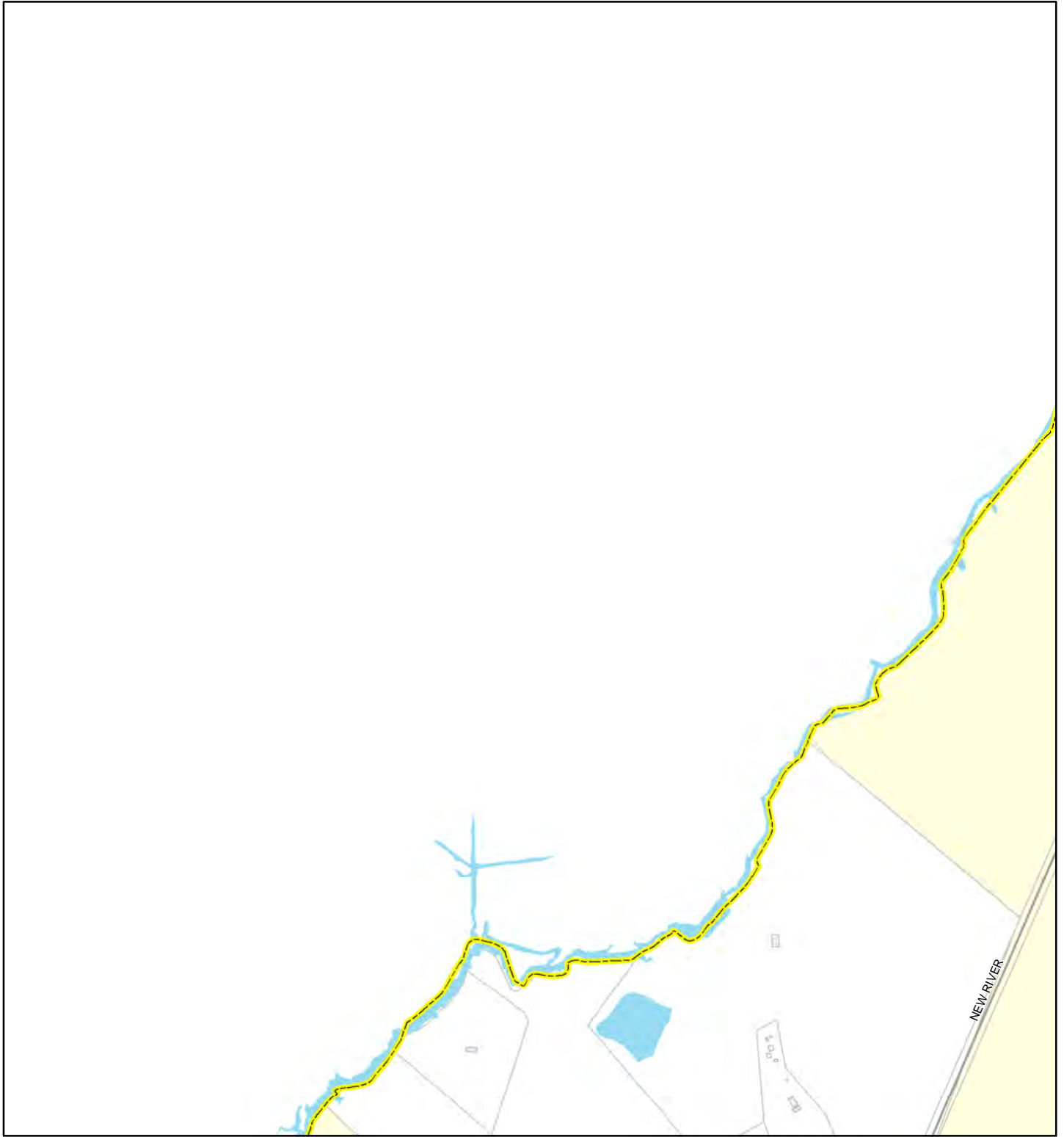
0 310 620 1,240 1,860 2,480 Feet

See Page 214



Roads	Municipalities	AccessType	Facilities
<ul style="list-style-type: none"> <li>UNSPECIFIED</li> <li>OWNER, SURFACE</li> <li>STATE, PAVED</li> <li>STATE, UNPAVED</li> <li>COUNTY, PAVED</li> <li>COUNTY, UNPAVED</li> </ul>	<ul style="list-style-type: none"> <li>PRIVATE, PAVED</li> <li>PRIVATE, UNPAVED</li> <li>MILITARY, PAVED</li> <li>MILITARY, UNPAVED</li> <li>MUNICIPAL, PAVED</li> <li>MUNICIPAL, UNPAVED</li> <li>County Boundary</li> </ul>	<ul style="list-style-type: none"> <li>City of Beaufort</li> <li>City of Hardeeville</li> <li>Town of Bluffton</li> <li>Town of Hilton Head</li> <li>Town of Port Royal</li> <li>Town of Yemassee</li> </ul>	<ul style="list-style-type: none"> <li>Bluff</li> <li>Boat Landing</li> <li>Public Access</li> <li>Pier</li> <li>Hospitals</li> <li>Fire Stations</li> <li>Police Stations</li> <li>EMS Stations</li> <li>Elementary Schools</li> <li>Middle Schools</li> <li>High Schools</li> <li>Airport</li> </ul>

0 310 620 1,240 1,860 2,480 Feet



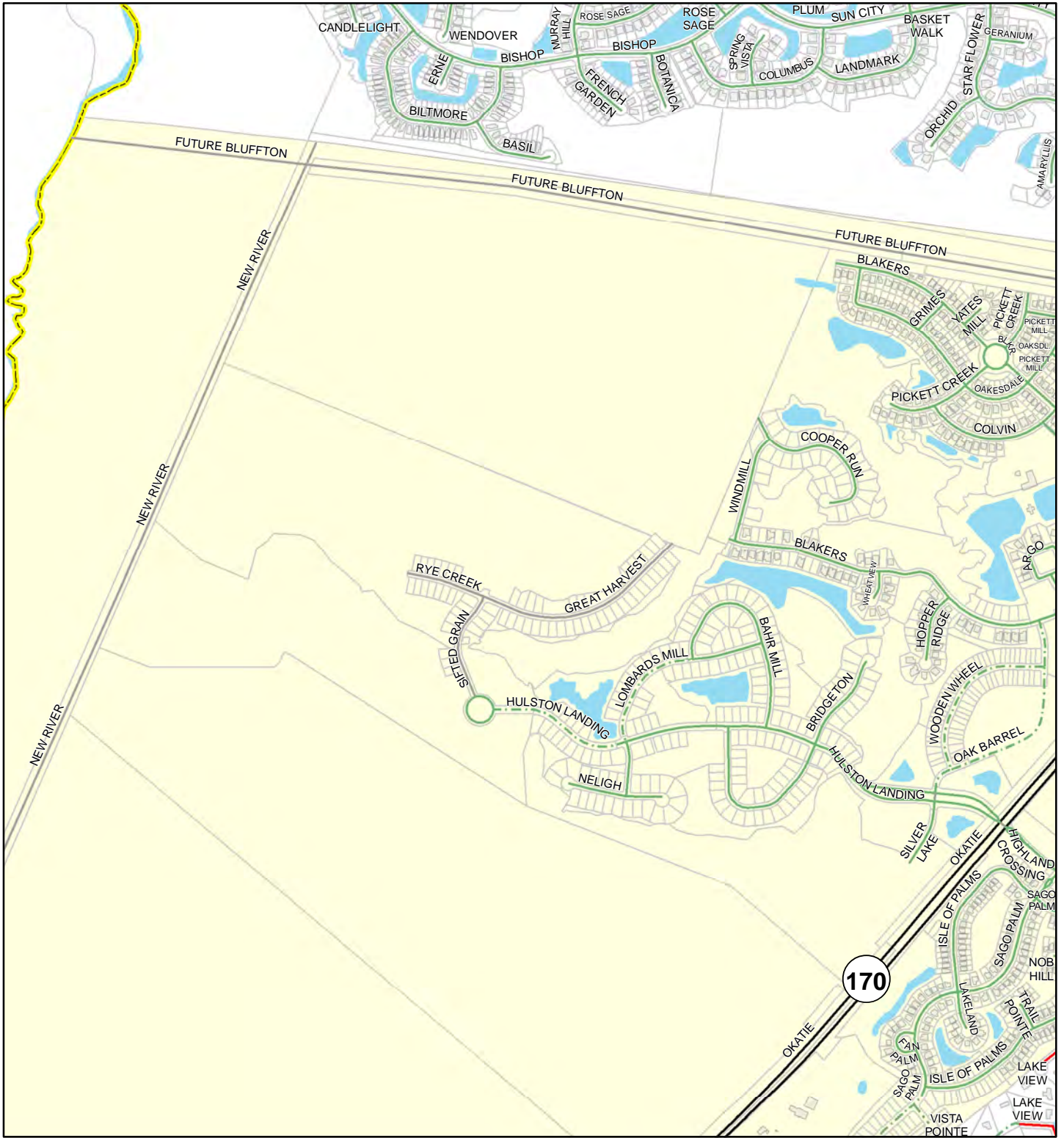
See Page 231

Roads		Municipalities		AccessType		Facilities	
— UNSPECIFIED	— PRIVATE, PAVED	City of Beaufort	Bluff	Hospitals	Elementary Schools		
<b>Owner, Surface</b>	— PRIVATE, UNPAVED	City of Hardeeville	Boat Landing	Fire Stations	Middle Schools		
— STATE, PAVED	— MILITARY, PAVED	Town of Bluffton	Public Access	Police Stations	High Schools		
- - - STATE, UNPAVED	- - - MILITARY, UNPAVED	Town of Hilton Head	Pier	EMS Stations	Airport		
— COUNTY, PAVED	— MUNICIPAL, PAVED	Town of Port Royal					
- - - COUNTY, UNPAVED	- - - MUNICIPAL, UNPAVED	Town of Yemassee					
	County Boundary						

**216**

0 310 620 1,240 1,860 2,480 Feet





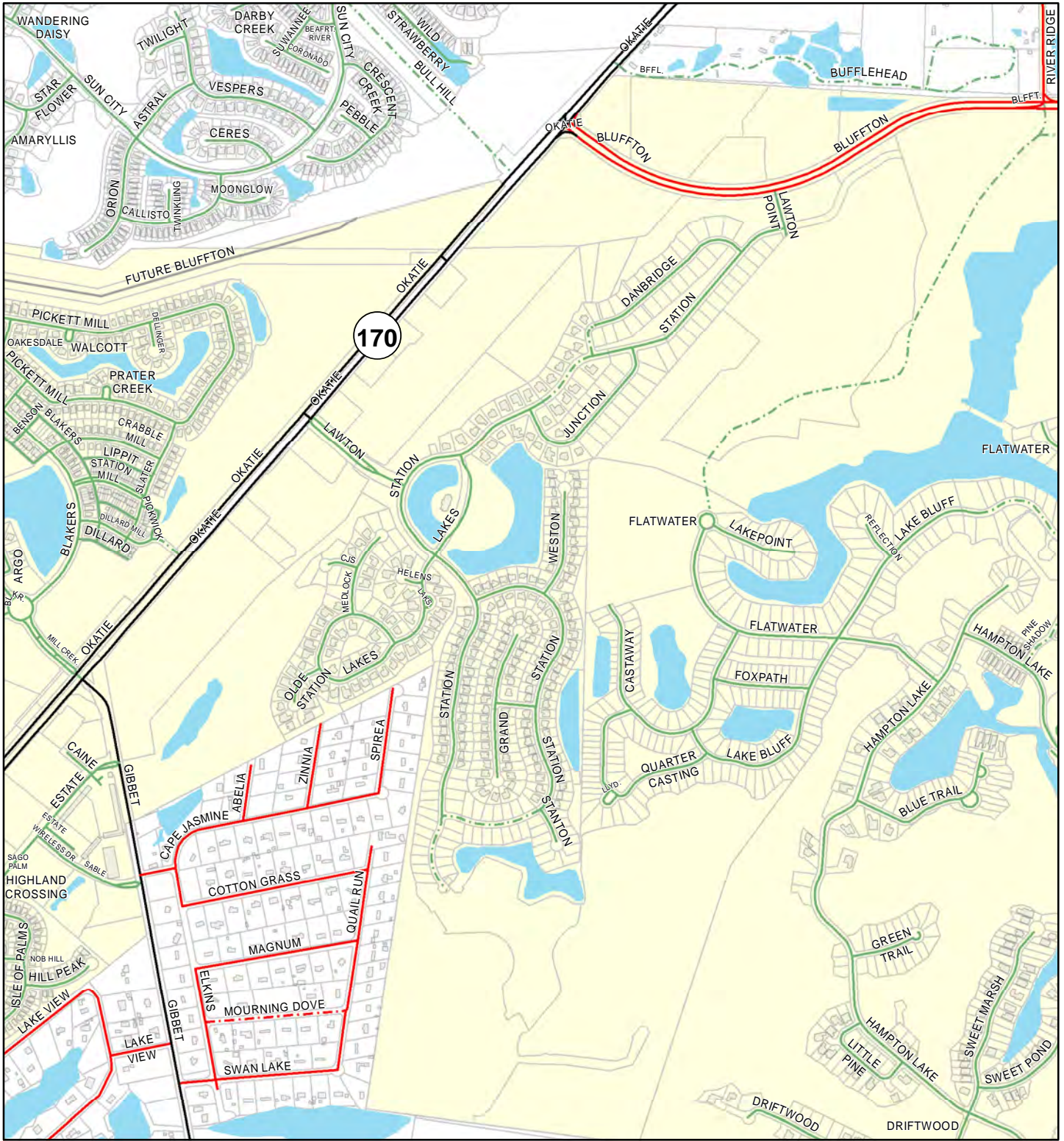
See Page 216

See Page 218

Roads	Municipalities	AccessType	Facilities
<ul style="list-style-type: none"> <li>UNSPECIFIED</li> <li>OWNER, SURFACE</li> <li>STATE, PAVED</li> <li>STATE, UNPAVED</li> <li>COUNTY, PAVED</li> <li>COUNTY, UNPAVED</li> <li>County Boundary</li> </ul>	<ul style="list-style-type: none"> <li>PRIVATE, PAVED</li> <li>PRIVATE, UNPAVED</li> <li>MILITARY, PAVED</li> <li>MILITARY, UNPAVED</li> <li>MUNICIPAL, PAVED</li> <li>MUNICIPAL, UNPAVED</li> <li>City of Beaufort</li> <li>City of Hardeeville</li> <li>Town of Bluffton</li> <li>Town of Hilton Head</li> <li>Town of Port Royal</li> <li>Town of Yemassee</li> </ul>	<ul style="list-style-type: none"> <li>Bluff</li> <li>Boat Landing</li> <li>Public Access</li> <li>Pier</li> </ul>	<ul style="list-style-type: none"> <li>Hospitals</li> <li>Fire Stations</li> <li>Police Stations</li> <li>EMS Stations</li> <li>Elementary Schools</li> <li>Middle Schools</li> <li>High Schools</li> <li>Airport</li> </ul>

0 310 620 1,240 1,860 2,480 Feet





See Page 217

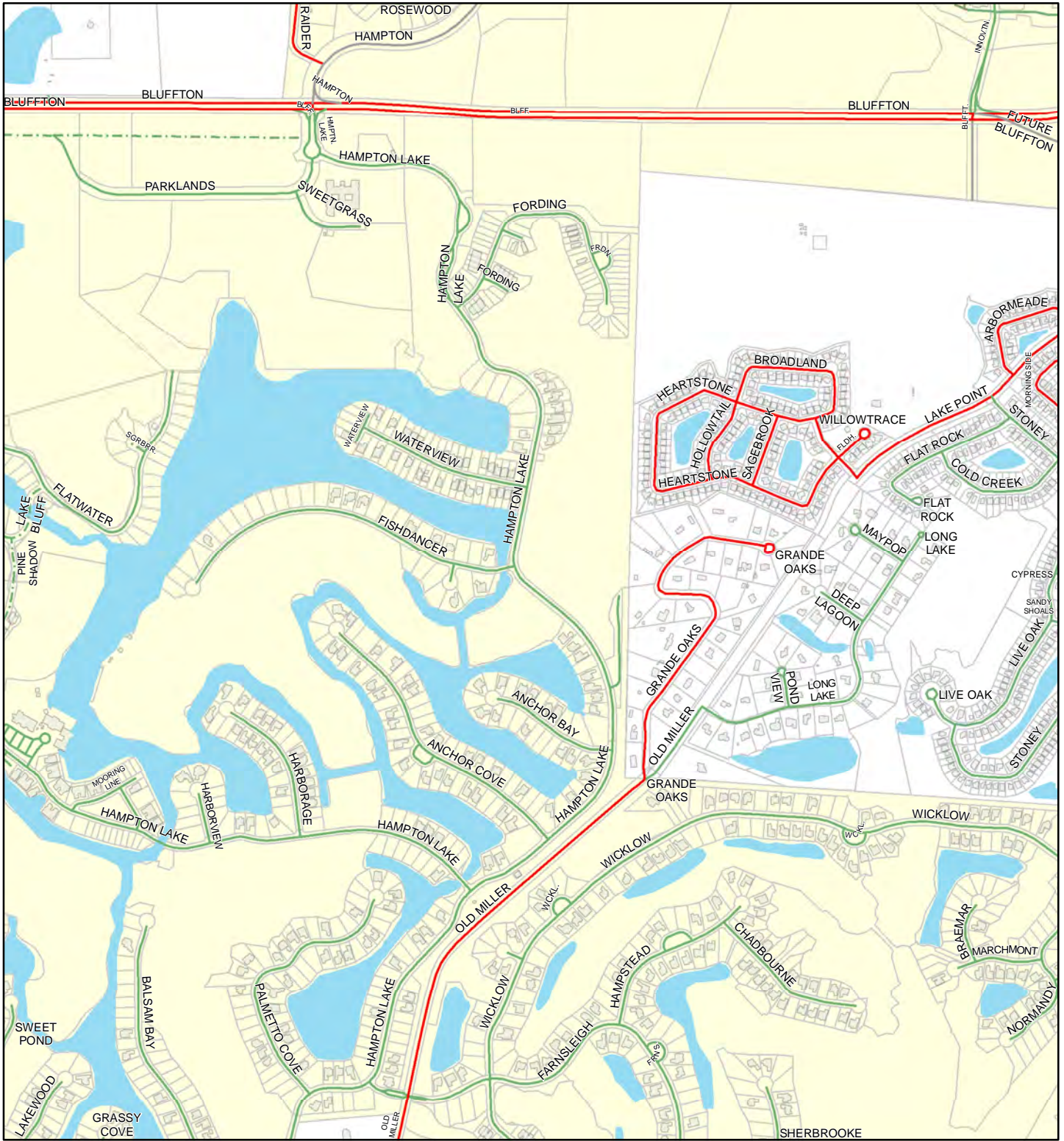
See Page 219

Roads	Municipalities	AccessType	Facilities
<ul style="list-style-type: none"> <li>UNSPECIFIED</li> <li>OWNER, SURFACE</li> <li>STATE, PAVED</li> <li>STATE, UNPAVED</li> <li>COUNTY, PAVED</li> <li>COUNTY, UNPAVED</li> </ul>	<ul style="list-style-type: none"> <li>City of Beaufort</li> <li>City of Hardeeville</li> <li>Town of Bluffton</li> <li>Town of Hilton Head</li> <li>Town of Port Royal</li> <li>Town of Yemassee</li> </ul>	<ul style="list-style-type: none"> <li>Bluff</li> <li>Boat Landing</li> <li>Public Access</li> <li>Pier</li> </ul>	<ul style="list-style-type: none"> <li>Hospitals</li> <li>Fire Stations</li> <li>Police Stations</li> <li>EMS Stations</li> <li>Elementary Schools</li> <li>Middle Schools</li> <li>High Schools</li> <li>Airport</li> </ul>

**218**

0 310 620 1,240 1,860 2,480 Feet





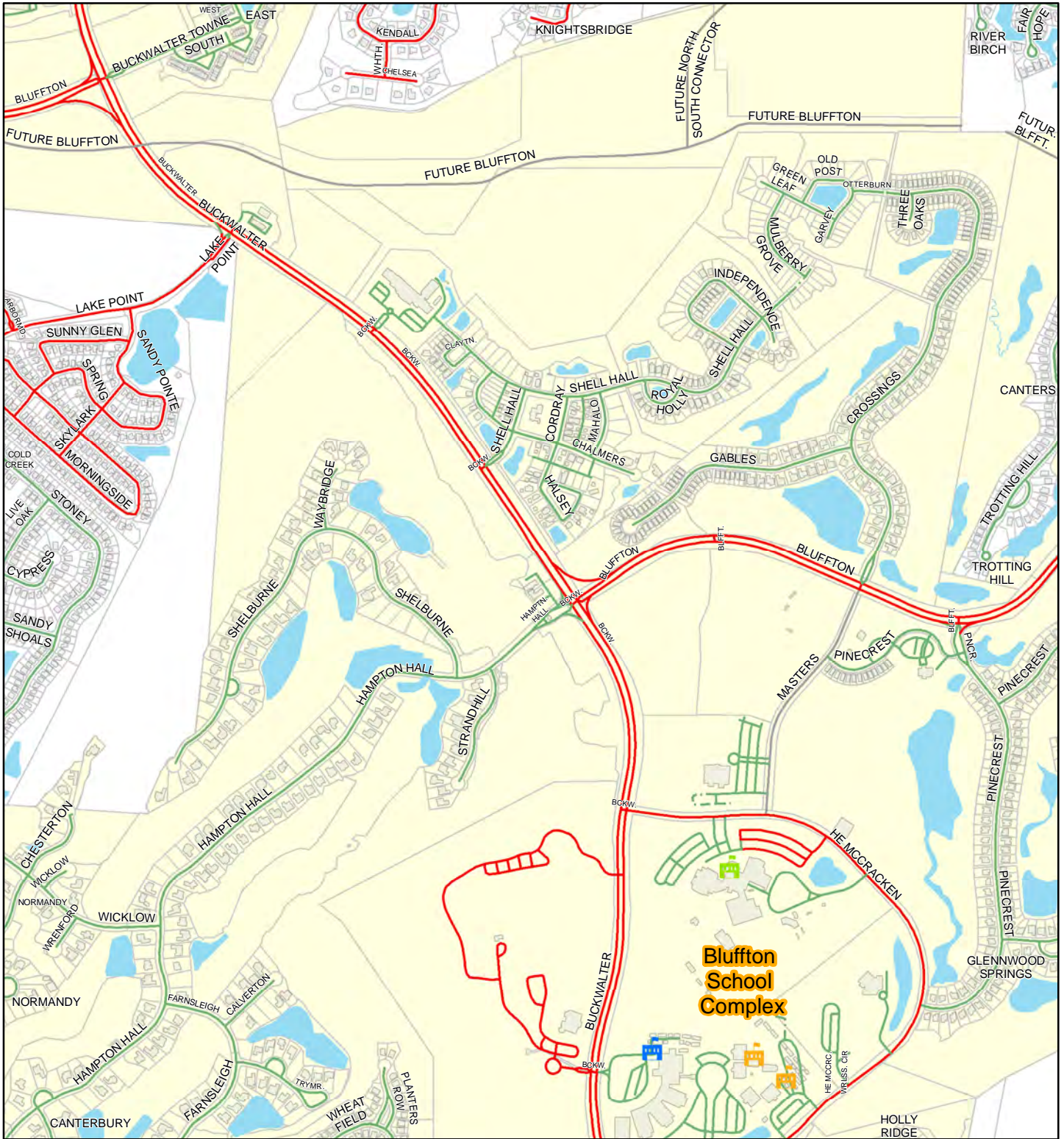
See Page 218

See Page 220

Roads	Municipalities	AccessType	Facilities
<ul style="list-style-type: none"> <li>UNSPECIFIED</li> <li>OWNER, SURFACE</li> <li>STATE, PAVED</li> <li>STATE, UNPAVED</li> <li>COUNTY, PAVED</li> <li>COUNTY, UNPAVED</li> </ul>	<ul style="list-style-type: none"> <li>PRIVATE, PAVED</li> <li>PRIVATE, UNPAVED</li> <li>MILITARY, PAVED</li> <li>MILITARY, UNPAVED</li> <li>MUNICIPAL, PAVED</li> <li>MUNICIPAL, UNPAVED</li> <li>County Boundary</li> </ul>	<ul style="list-style-type: none"> <li>City of Beaufort</li> <li>City of Hardeeville</li> <li>Town of Bluffton</li> <li>Town of Hilton Head</li> <li>Town of Port Royal</li> <li>Town of Yemassee</li> </ul>	<ul style="list-style-type: none"> <li>Bluff</li> <li>Boat Landing</li> <li>Public Access</li> <li>Pier</li> <li>Hospitals</li> <li>Fire Stations</li> <li>Police Stations</li> <li>EMS Stations</li> <li>Elementary Schools</li> <li>Middle Schools</li> <li>High Schools</li> <li>Airport</li> </ul>

0 310 620 1,240 1,860 2,480 Feet





See Page 219

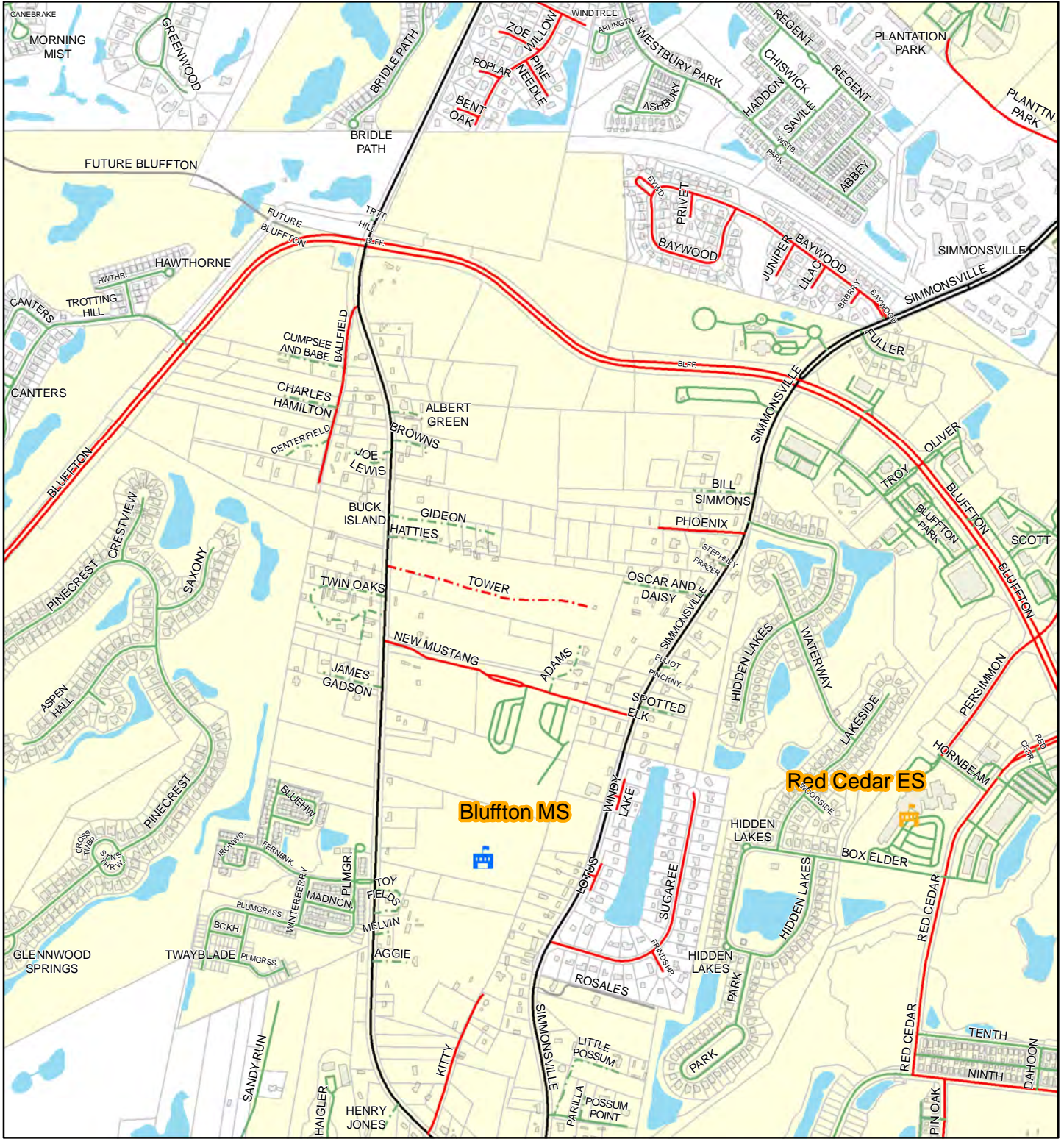
See Page 221

Roads	Municipalities	Access Type	Facilities
<ul style="list-style-type: none"> <li>UNSPECIFIED</li> <li>OWNER, SURFACE</li> <li>STATE, PAVED</li> <li>STATE, UNPAVED</li> <li>COUNTY, PAVED</li> <li>COUNTY, UNPAVED</li> </ul>	<ul style="list-style-type: none"> <li>PRIVATE, PAVED</li> <li>PRIVATE, UNPAVED</li> <li>MILITARY, PAVED</li> <li>MILITARY, UNPAVED</li> <li>MUNICIPAL, PAVED</li> <li>MUNICIPAL, UNPAVED</li> <li>County Boundary</li> </ul>	<ul style="list-style-type: none"> <li>City of Beaufort</li> <li>City of Hardeeville</li> <li>Town of Bluffton</li> <li>Town of Hilton Head</li> <li>Town of Port Royal</li> <li>Town of Yemassee</li> </ul>	<ul style="list-style-type: none"> <li>Bluff</li> <li>Boat Landing</li> <li>Public Access</li> <li>Pier</li> <li>Hospitals</li> <li>Fire Stations</li> <li>Police Stations</li> <li>EMS Stations</li> <li>Elementary Schools</li> <li>Middle Schools</li> <li>High Schools</li> <li>Airport</li> </ul>

**220**

0 310 620 1,240 1,860 2,480 Feet





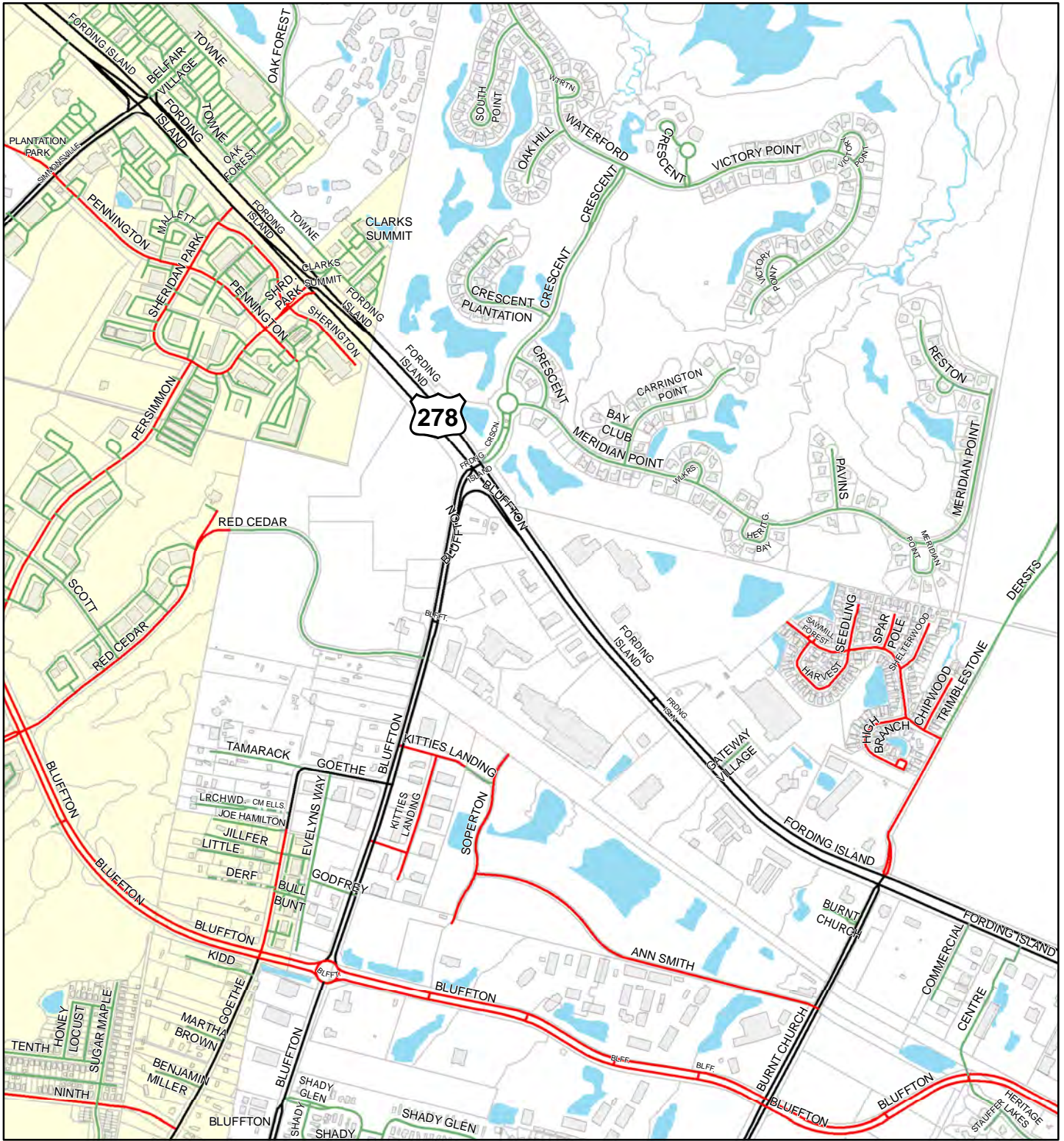
See Page 220

See Page 222

Roads	Municipalities	AccessType	Facilities
<ul style="list-style-type: none"> <li>UNSPECIFIED</li> <li>OWNER, SURFACE</li> <li>STATE, PAVED</li> <li>STATE, UNPAVED</li> <li>COUNTY, PAVED</li> <li>COUNTY, UNPAVED</li> <li>County Boundary</li> </ul>	<ul style="list-style-type: none"> <li>City of Beaufort</li> <li>City of Hardeeville</li> <li>Town of Bluffton</li> <li>Town of Hilton Head</li> <li>Town of Port Royal</li> <li>Town of Yemassee</li> </ul>	<ul style="list-style-type: none"> <li>Bluff</li> <li>Boat Landing</li> <li>Public Access</li> <li>Pier</li> </ul>	<ul style="list-style-type: none"> <li>Hospitals</li> <li>Fire Stations</li> <li>Police Stations</li> <li>EMS Stations</li> <li>Elementary Schools</li> <li>Middle Schools</li> <li>High Schools</li> <li>Airport</li> </ul>

0 310 620 1,240 1,860 2,480 Feet





See Page 221

See Page 223

Roads		Municipalities		Access Type		Facilities	
— UNspecified	— PRIVATE, PAVED	City of Beaufort	Bluff	Hospitals	Elementary Schools		
<b>Owner, Surface</b>	— PRIVATE, UNPAVED	City of Hardeeville	Boat Landing	Fire Stations	Middle Schools		
— STATE, PAVED	— MILITARY, PAVED	Town of Bluffton	Public Access	Police Stations	High Schools		
— STATE, UNPAVED	— MILITARY, UNPAVED	Town of Hilton Head	Pier	EMS Stations	Airport		
— COUNTY, PAVED	— MUNICIPAL, PAVED	Town of Port Royal					
— COUNTY, UNPAVED	— MUNICIPAL, UNPAVED	Town of Yemassee					
County Boundary							

222

0 310 620 1,240 1,860 2,480

Feet





Roads	Municipalities	AccessType	Facilities
<ul style="list-style-type: none"> <li>UNSPECIFIED</li> <li>OWNER, SURFACE</li> <li>STATE, PAVED</li> <li>STATE, UNPAVED</li> <li>COUNTY, PAVED</li> <li>COUNTY, UNPAVED</li> </ul>	<ul style="list-style-type: none"> <li>PRIVATE, PAVED</li> <li>PRIVATE, UNPAVED</li> <li>MILITARY, PAVED</li> <li>MILITARY, UNPAVED</li> <li>MUNICIPAL, PAVED</li> <li>MUNICIPAL, UNPAVED</li> <li>County Boundary</li> </ul>	<ul style="list-style-type: none"> <li>City of Beaufort</li> <li>City of Hardeeville</li> <li>Town of Bluffton</li> <li>Town of Hilton Head</li> <li>Town of Port Royal</li> <li>Town of Yemassee</li> </ul>	<ul style="list-style-type: none"> <li>Bluff</li> <li>Boat Landing</li> <li>Public Access</li> <li>Pier</li> <li>Hospitals</li> <li>Fire Stations</li> <li>Police Stations</li> <li>EMS Stations</li> <li>Elementary Schools</li> <li>Middle Schools</li> <li>High Schools</li> <li>Airport</li> </ul>

0 310 620 1,240 1,860 2,480 Feet



See Page 223

See Page 225

Roads	Municipalities	AccessType	Facilities
<ul style="list-style-type: none"> <li>UNSPECIFIED</li> <li>PRIVATE, PAVED</li> <li>PRIVATE, UNPAVED</li> <li>MILITARY, PAVED</li> <li>MILITARY, UNPAVED</li> <li>STATE, PAVED</li> <li>STATE, UNPAVED</li> <li>COUNTY, PAVED</li> <li>COUNTY, UNPAVED</li> <li>MUNICIPAL, PAVED</li> <li>MUNICIPAL, UNPAVED</li> <li>County Boundary</li> </ul>	<ul style="list-style-type: none"> <li>City of Beaufort</li> <li>City of Hardeeville</li> <li>Town of Bluffton</li> <li>Town of Hilton Head</li> <li>Town of Port Royal</li> <li>Town of Yemassee</li> </ul>	<ul style="list-style-type: none"> <li>Bluff</li> <li>Boat Landing</li> <li>Public Access</li> <li>Pier</li> </ul>	<ul style="list-style-type: none"> <li>Hospitals</li> <li>Fire Stations</li> <li>Police Stations</li> <li>EMS Stations</li> <li>Elementary Schools</li> <li>Middle Schools</li> <li>High Schools</li> <li>Airport</li> </ul>

224

0 310 620 1,240 1,860 2,480 Feet



See Page 224

See Page 226



See Page 240

Roads		Municipalities		AccessType		Facilities	
— UNSPECIFIED	— PRIVATE, PAVED	City of Beaufort	Bluff	Hospitals	Elementary Schools		
<b>Owner, Surface</b>	— PRIVATE, UNPAVED	City of Hardeeville	Boat Landing	Fire Stations	Middle Schools		
— STATE, PAVED	— MILITARY, PAVED	Town of Bluffton	Public Access	Police Stations	High Schools		
— STATE, UNPAVED	— MILITARY, UNPAVED	Town of Hilton Head	Pier	EMS Stations	Airport		
— COUNTY, PAVED	— MUNICIPAL, PAVED	Town of Port Royal					
— COUNTY, UNPAVED	— MUNICIPAL, UNPAVED	Town of Yemassee					
	County Boundary						

0 310 620 1,240 1,860 2,480 Feet

225




See Page 225

See Page 227



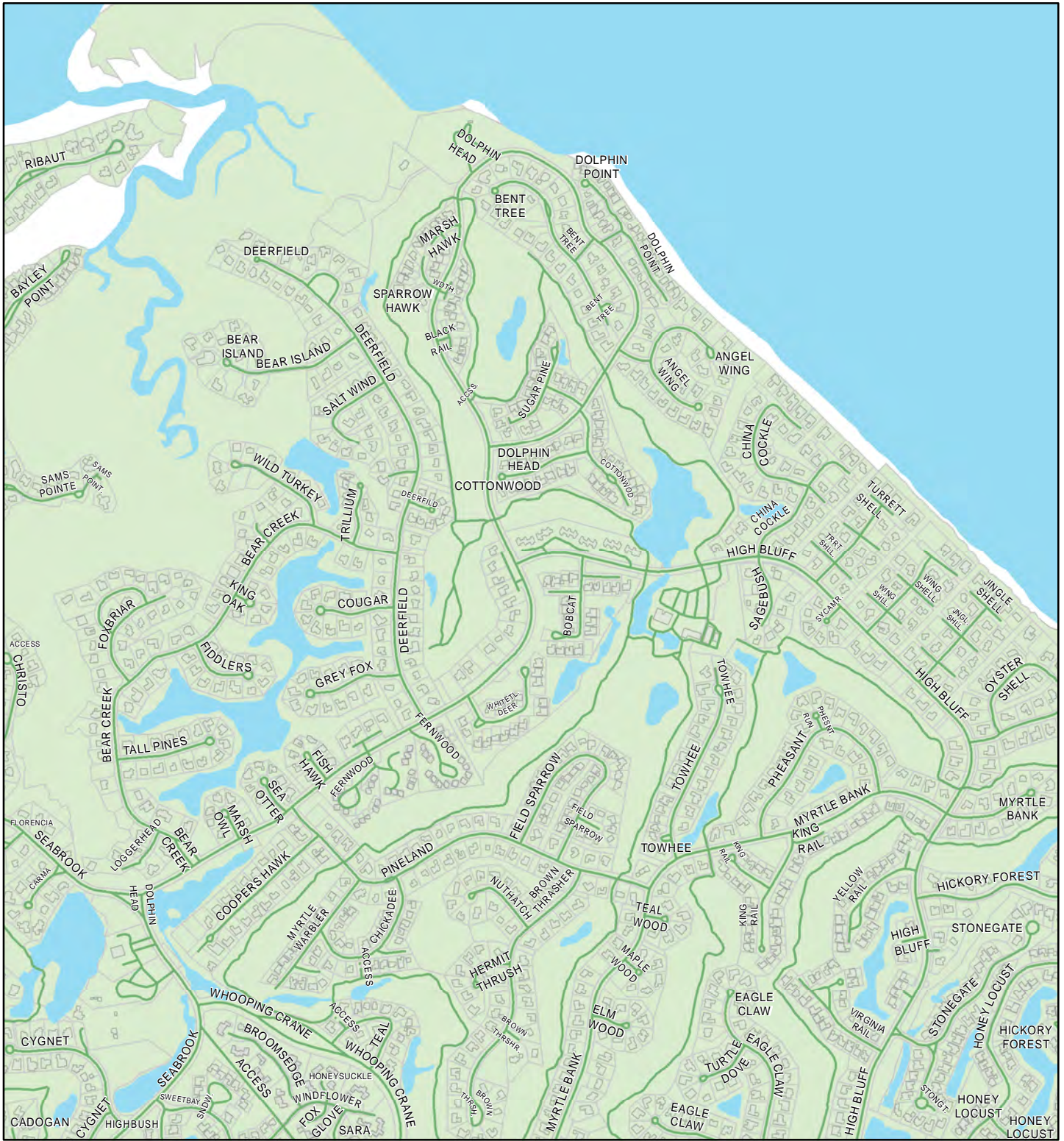
See Page 241





See Page 226

See Page 228



See Page 242

Roads	Municipalities	AccessType	Facilities
<ul style="list-style-type: none"> <li>UNSPECIFIED</li> <li>PRIVATE, PAVED</li> <li>PRIVATE, UNPAVED</li> <li>MILITARY, PAVED</li> <li>MILITARY, UNPAVED</li> <li>STATE, PAVED</li> <li>STATE, UNPAVED</li> <li>COUNTY, PAVED</li> <li>COUNTY, UNPAVED</li> <li>MUNICIPAL, PAVED</li> <li>MUNICIPAL, UNPAVED</li> <li>County Boundary</li> </ul>	<ul style="list-style-type: none"> <li>City of Beaufort</li> <li>City of Hardeeville</li> <li>Town of Bluffton</li> <li>Town of Hilton Head</li> <li>Town of Port Royal</li> <li>Town of Yemassee</li> </ul>	<ul style="list-style-type: none"> <li>Bluff</li> <li>Boat Landing</li> <li>Public Access</li> <li>Pier</li> </ul>	<ul style="list-style-type: none"> <li>Hospitals</li> <li>Fire Stations</li> <li>Police Stations</li> <li>EMS Stations</li> <li>Elementary Schools</li> <li>Middle Schools</li> <li>High Schools</li> <li>Airport</li> </ul>

0 310 620 1,240 1,860 2,480 Feet

See Page 227

See Page 244



See Page 243

Roads	Municipalities	AccessType	Facilities
<ul style="list-style-type: none"> <li>UNSPECIFIED</li> <li>OWNER, SURFACE</li> <li>STATE, PAVED</li> <li>STATE, UNPAVED</li> <li>COUNTY, PAVED</li> <li>COUNTY, UNPAVED</li> </ul>	<ul style="list-style-type: none"> <li>PRIVATE, PAVED</li> <li>PRIVATE, UNPAVED</li> <li>MILITARY, PAVED</li> <li>MILITARY, UNPAVED</li> <li>MUNICIPAL, PAVED</li> <li>MUNICIPAL, UNPAVED</li> <li>County Boundary</li> </ul>	<ul style="list-style-type: none"> <li>City of Beaufort</li> <li>City of Hardeeville</li> <li>Town of Bluffton</li> <li>Town of Hilton Head</li> <li>Town of Port Royal</li> <li>Town of Yemassee</li> </ul>	<ul style="list-style-type: none"> <li>Bluff</li> <li>Boat Landing</li> <li>Public Access</li> <li>Pier</li> <li>Hospitals</li> <li>Fire Stations</li> <li>Police Stations</li> <li>EMS Stations</li> <li>Elementary Schools</li> <li>Middle Schools</li> <li>High Schools</li> <li>Airport</li> </ul>

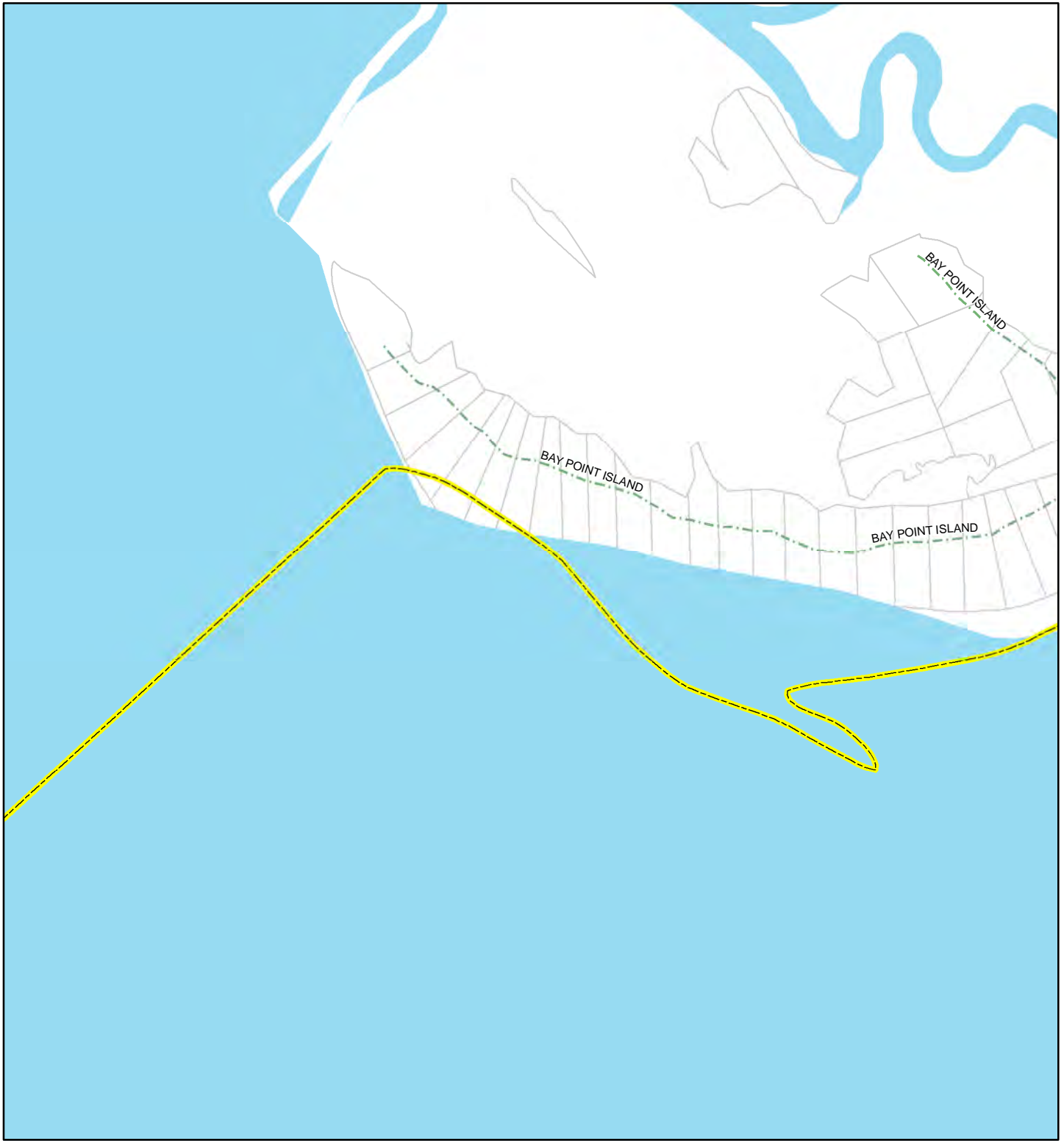
**228**

0 310 620 1,240 1,860 2,480 Feet



See Page 244

See Page 230



**Roads**

- UNSPECIFIED
- PRIVATE, PAVED
- STATE, PAVED
- STATE, UNPAVED
- COUNTY, PAVED
- COUNTY, UNPAVED
- PRIVATE, UNPAVED
- MILITARY, PAVED
- MILITARY, UNPAVED
- MUNICIPAL, PAVED
- MUNICIPAL, UNPAVED
- County Boundary

**Municipalities**

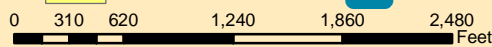
- City of Beaufort
- City of Hardeeville
- Town of Bluffton
- Town of Hilton Head
- Town of Port Royal
- Town of Yemassee

**AccessType**

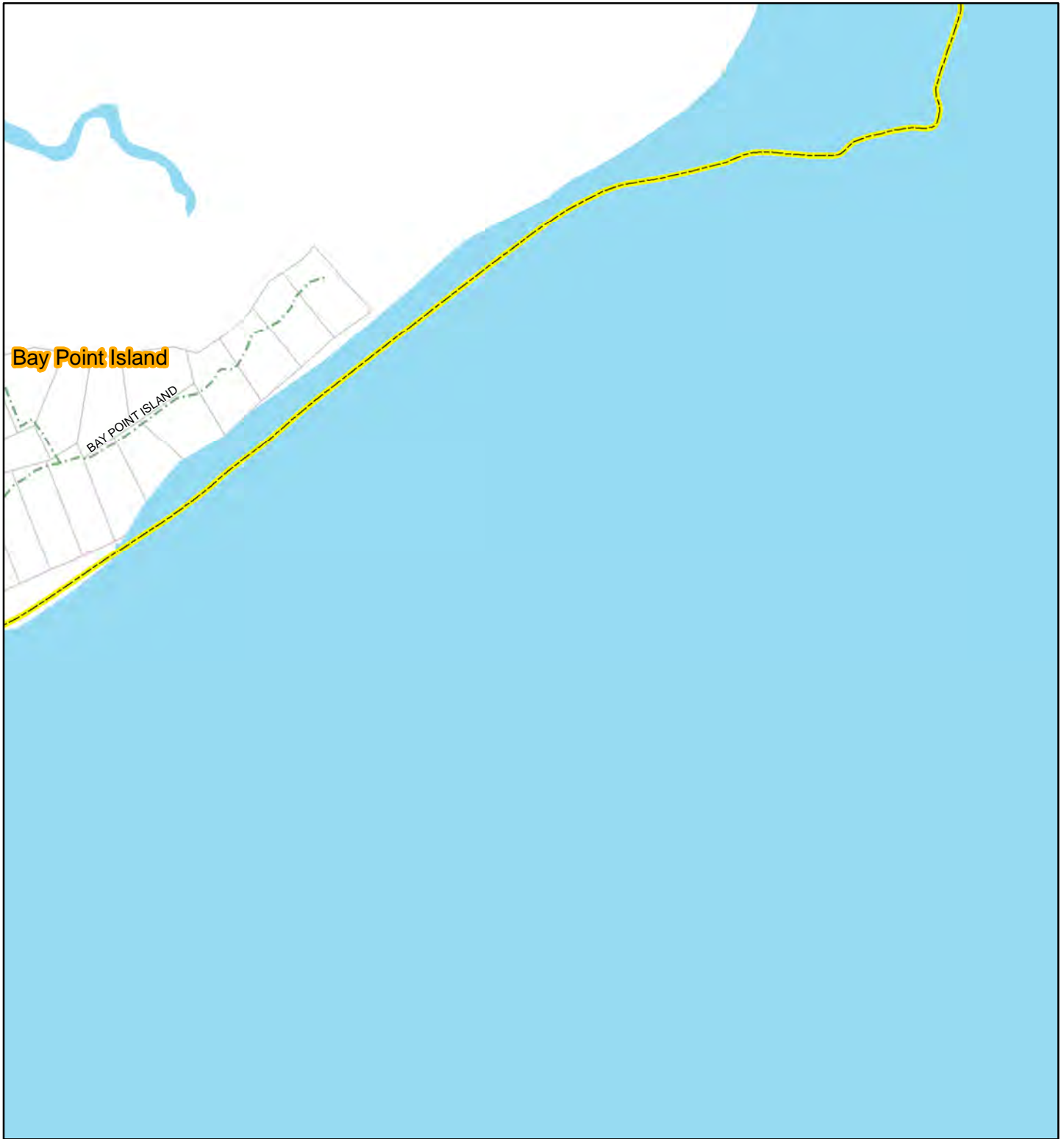
- Bluff
- Boat Landing
- Public Access
- Pier

**Facilities**

- Hospitals
- Elementary Schools
- Fire Stations
- Middle Schools
- Police Stations
- High Schools
- EMS Stations
- Airport



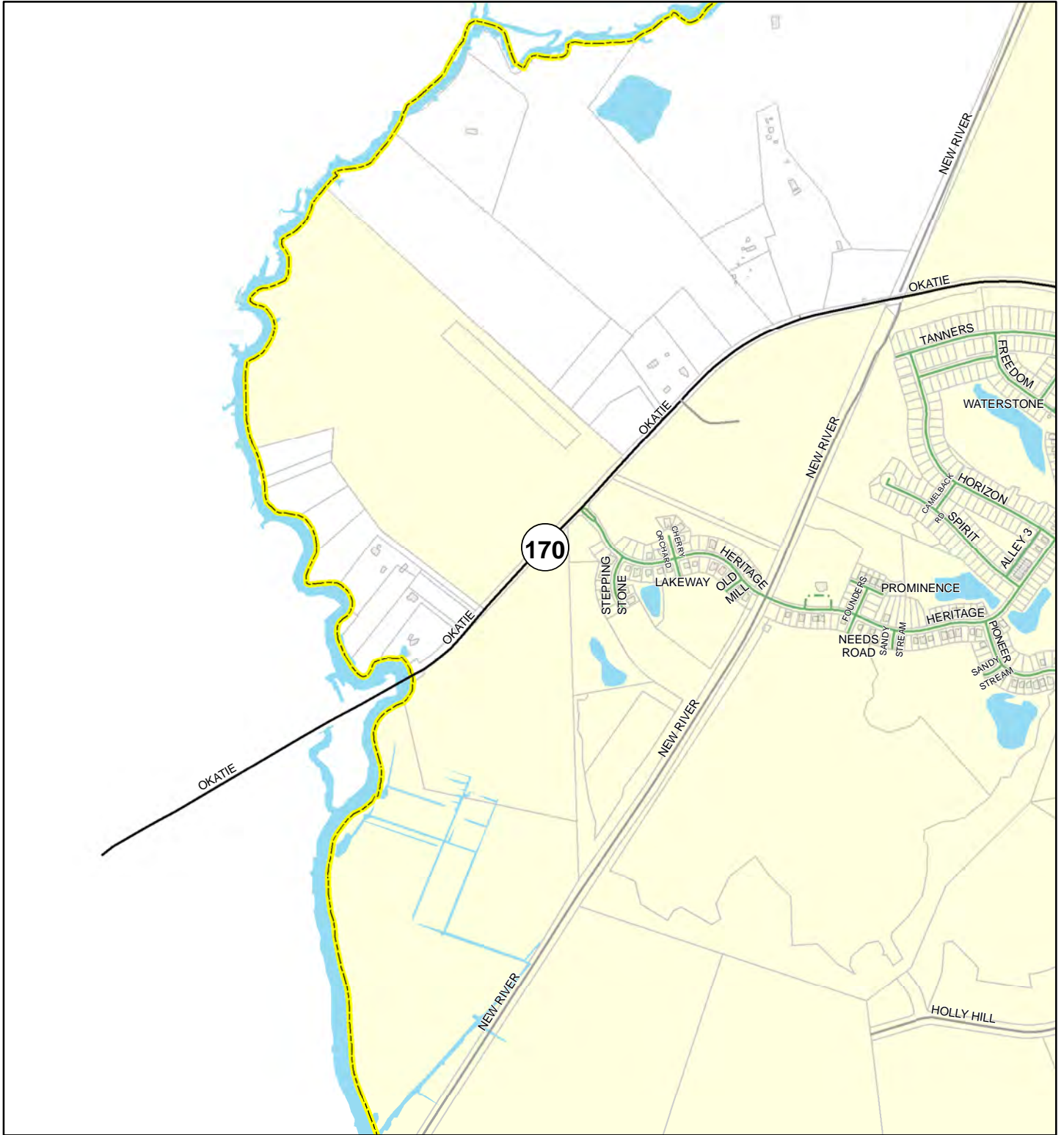
See Page 229



Roads		Municipalities		AccessType		Facilities	
— UNSPECIFIED	— PRIVATE, PAVED	City of Beaufort	Bluff	Hospitals	Elementary Schools		
<b>Owner, Surface</b>	— PRIVATE, UNPAVED	City of Hardeeville	Boat Landing	Fire Stations	Middle Schools		
— STATE, PAVED	— MILITARY, PAVED	Town of Bluffton	Public Access	Police Stations	High Schools		
— STATE, UNPAVED	— MILITARY, UNPAVED	Town of Hilton Head	Pier	EMS Stations	Airport		
— COUNTY, PAVED	— MUNICIPAL, PAVED	Town of Port Royal					
— COUNTY, UNPAVED	— MUNICIPAL, UNPAVED	Town of Yemassee					
	County Boundary						

230

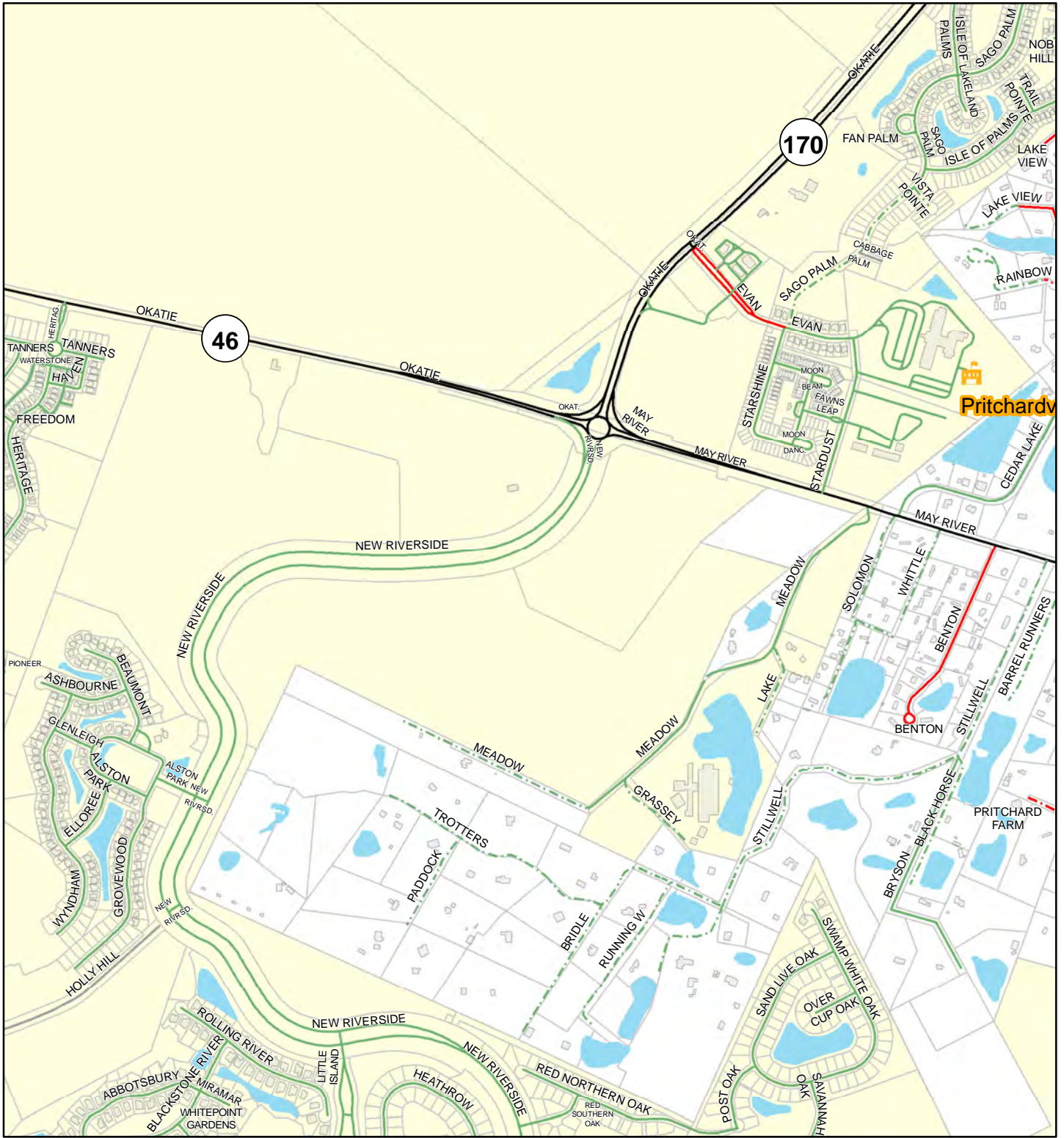
0 310 620 1,240 1,860 2,480 Feet



Roads	Municipalities	AccessType	Facilities
<ul style="list-style-type: none"> <li>UNSPECIFIED</li> <li>OWNER, SURFACE</li> <li>STATE, PAVED</li> <li>STATE, UNPAVED</li> <li>COUNTY, PAVED</li> <li>COUNTY, UNPAVED</li> </ul>	<ul style="list-style-type: none"> <li>City of Beaufort</li> <li>City of Hardeeville</li> <li>Town of Bluffton</li> <li>Town of Hilton Head</li> <li>Town of Port Royal</li> <li>Town of Yemassee</li> </ul>	<ul style="list-style-type: none"> <li>Bluff</li> <li>Boat Landing</li> <li>Public Access</li> <li>Pier</li> </ul>	<ul style="list-style-type: none"> <li>Hospitals</li> <li>Fire Stations</li> <li>Police Stations</li> <li>EMS Stations</li> <li>Elementary Schools</li> <li>Middle Schools</li> <li>High Schools</li> <li>Airport</li> </ul>
<ul style="list-style-type: none"> <li>PRIVATE, PAVED</li> <li>PRIVATE, UNPAVED</li> <li>MILITARY, PAVED</li> <li>MILITARY, UNPAVED</li> <li>MUNICIPAL, PAVED</li> <li>MUNICIPAL, UNPAVED</li> <li>County Boundary</li> </ul>			

0 310 620 1,240 1,860 2,480 Feet





See Page 231

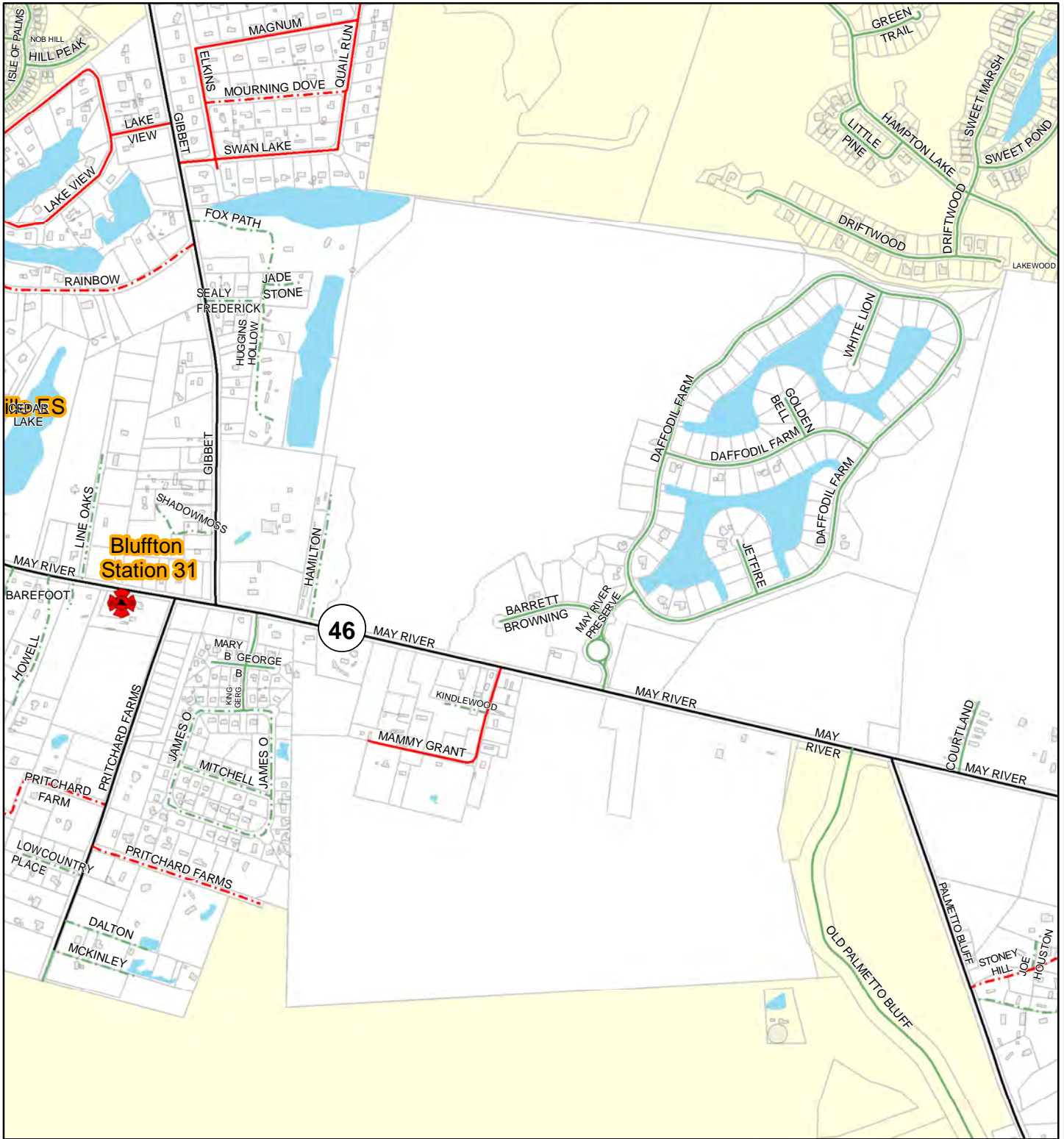
See Page 233

Roads	Municipalities	Access Type	Facilities
<ul style="list-style-type: none"> <li>UNSPECIFIED</li> <li>OWNER, SURFACE</li> <li>STATE, PAVED</li> <li>STATE, UNPAVED</li> <li>COUNTY, PAVED</li> <li>COUNTY, UNPAVED</li> </ul>	<ul style="list-style-type: none"> <li>PRIVATE, PAVED</li> <li>PRIVATE, UNPAVED</li> <li>MILITARY, PAVED</li> <li>MILITARY, UNPAVED</li> <li>MUNICIPAL, PAVED</li> <li>MUNICIPAL, UNPAVED</li> <li>County Boundary</li> </ul>	<ul style="list-style-type: none"> <li>City of Beaufort</li> <li>City of Hardeeville</li> <li>Town of Bluffton</li> <li>Town of Hilton Head</li> <li>Town of Port Royal</li> <li>Town of Yemassee</li> </ul>	<ul style="list-style-type: none"> <li>Bluff</li> <li>Boat Landing</li> <li>Public Access</li> <li>Pier</li> <li>Hospitals</li> <li>Fire Stations</li> <li>Police Stations</li> <li>EMS Stations</li> <li>Elementary Schools</li> <li>Middle Schools</li> <li>High Schools</li> <li>Airport</li> </ul>

**232**

0 310 620 1,240 1,860 2,480 Feet





See Page 232

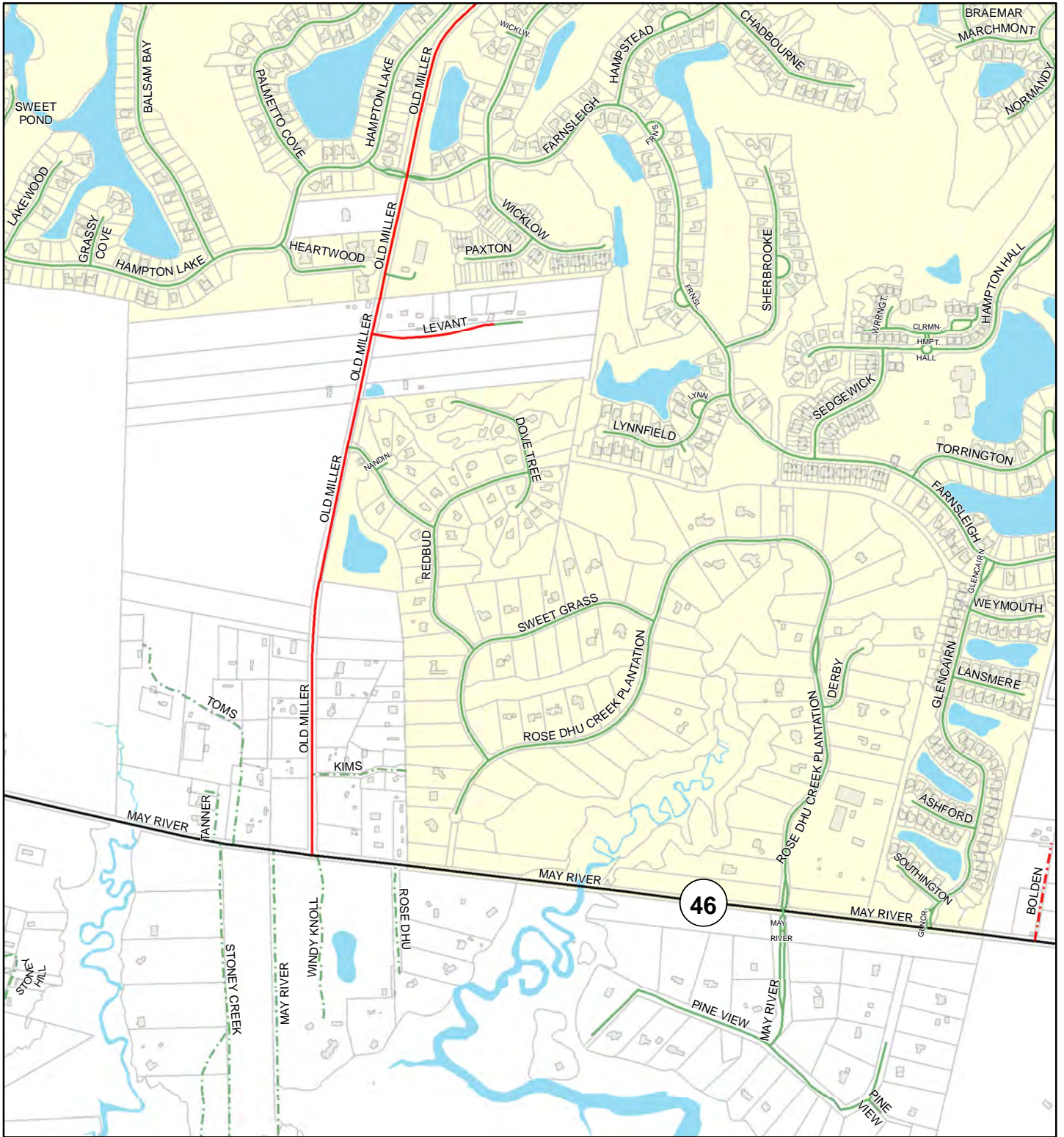
See Page 234

Roads	Owner, Surface	Municipalities	AccessType	Facilities
— UNSPECIFIED	— PRIVATE, PAVED	City of Beaufort	Bluff	Hospitals
PRIVATE, UNPAVED	MILITARY, PAVED	City of Hardeeville	Boat Landing	Fire Stations
STATE, PAVED	MILITARY, UNPAVED	Town of Bluffton	Public Access	Police Stations
STATE, UNPAVED	MUNICIPAL, PAVED	Town of Hilton Head	Pier	EMS Stations
COUNTY, PAVED	MUNICIPAL, UNPAVED	Town of Port Royal		Elementary Schools
COUNTY, UNPAVED	County Boundary	Town of Yemassee		Middle Schools
				High Schools
				Airport

0 310 620 1,240 1,860 2,480 Feet

**233**



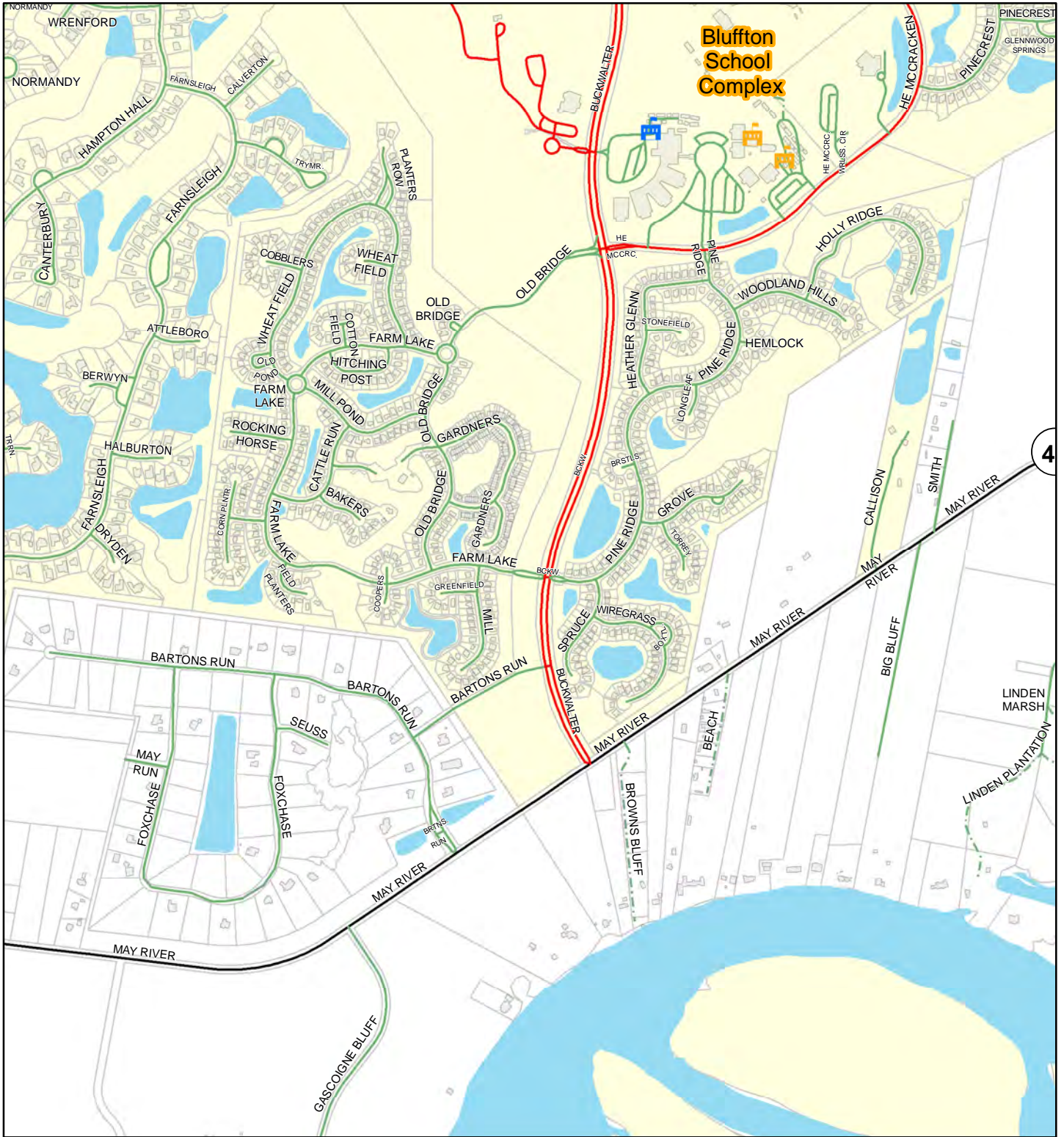


Roads	Municipalities	Access Type	Facilities
<ul style="list-style-type: none"> <li>UNSPECIFIED</li> <li>OWNER, SURFACE</li> <li>STATE, PAVED</li> <li>STATE, UNPAVED</li> <li>COUNTY, PAVED</li> <li>COUNTY, UNPAVED</li> </ul>	<ul style="list-style-type: none"> <li>PRIVATE, PAVED</li> <li>PRIVATE, UNPAVED</li> <li>MILITARY, PAVED</li> <li>MILITARY, UNPAVED</li> <li>MUNICIPAL, PAVED</li> <li>MUNICIPAL, UNPAVED</li> <li>County Boundary</li> </ul>	<ul style="list-style-type: none"> <li>City of Beaufort</li> <li>City of Hardeeville</li> <li>Town of Bluffton</li> <li>Town of Hilton Head</li> <li>Town of Port Royal</li> <li>Town of Yemassee</li> </ul>	<ul style="list-style-type: none"> <li>Bluff</li> <li>Boat Landing</li> <li>Public Access</li> <li>Pier</li> <li>Hospitals</li> <li>Fire Stations</li> <li>Police Stations</li> <li>EMS Stations</li> <li>Elementary Schools</li> <li>Middle Schools</li> <li>High Schools</li> <li>Airport</li> </ul>

**234**

0 310 620 1,240 1,860 2,480 Feet





See Page 234

See Page 236

Roads	Municipalities	AccessType	Facilities
<ul style="list-style-type: none"> <li>UNSPECIFIED</li> <li>OWNER, SURFACE</li> <li>STATE, PAVED</li> <li>STATE, UNPAVED</li> <li>COUNTY, PAVED</li> <li>COUNTY, UNPAVED</li> </ul>	<ul style="list-style-type: none"> <li>PRIVATE, PAVED</li> <li>PRIVATE, UNPAVED</li> <li>MILITARY, PAVED</li> <li>MILITARY, UNPAVED</li> <li>MUNICIPAL, PAVED</li> <li>MUNICIPAL, UNPAVED</li> <li>County Boundary</li> </ul>	<ul style="list-style-type: none"> <li>City of Beaufort</li> <li>City of Hardeeville</li> <li>Town of Bluffton</li> <li>Town of Hilton Head</li> <li>Town of Port Royal</li> <li>Town of Yemassee</li> </ul>	<ul style="list-style-type: none"> <li>Bluff</li> <li>Boat Landing</li> <li>Public Access</li> <li>Pier</li> <li>Hospitals</li> <li>Fire Stations</li> <li>Police Stations</li> <li>EMS Stations</li> <li>Elementary Schools</li> <li>Middle Schools</li> <li>High Schools</li> <li>Airport</li> </ul>

0 310 620 1,240 1,860 2,480 Feet





See Page 235

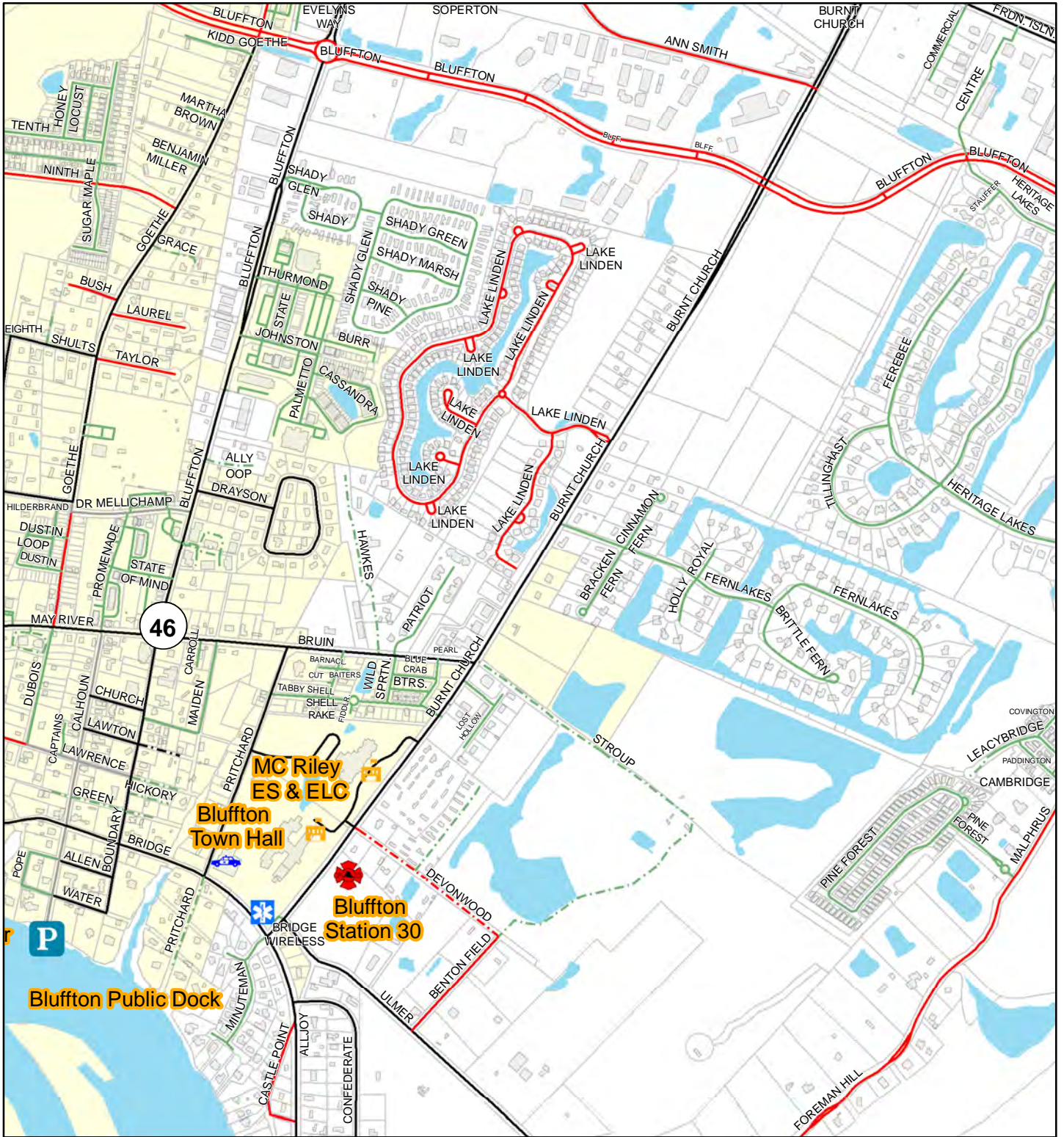
See Page 237

Roads	Municipalities	Access Type	Facilities
<ul style="list-style-type: none"> <li>UNSPECIFIED</li> <li>OWNER, SURFACE</li> <li>STATE, PAVED</li> <li>STATE, UNPAVED</li> <li>COUNTY, PAVED</li> <li>COUNTY, UNPAVED</li> </ul>	<ul style="list-style-type: none"> <li>City of Beaufort</li> <li>City of Hardeeville</li> <li>Town of Bluffton</li> <li>Town of Hilton Head</li> <li>Town of Port Royal</li> <li>Town of Yemassee</li> </ul>	<ul style="list-style-type: none"> <li>Bluff</li> <li>Boat Landing</li> <li>Public Access</li> <li>Pier</li> </ul>	<ul style="list-style-type: none"> <li>Elementary Schools</li> <li>Middle Schools</li> <li>High Schools</li> <li>Airport</li> <li>Hospitals</li> <li>Fire Stations</li> <li>Police Stations</li> <li>EMS Stations</li> </ul>

236


0 310 620 1,240 1,860 2,480 Feet



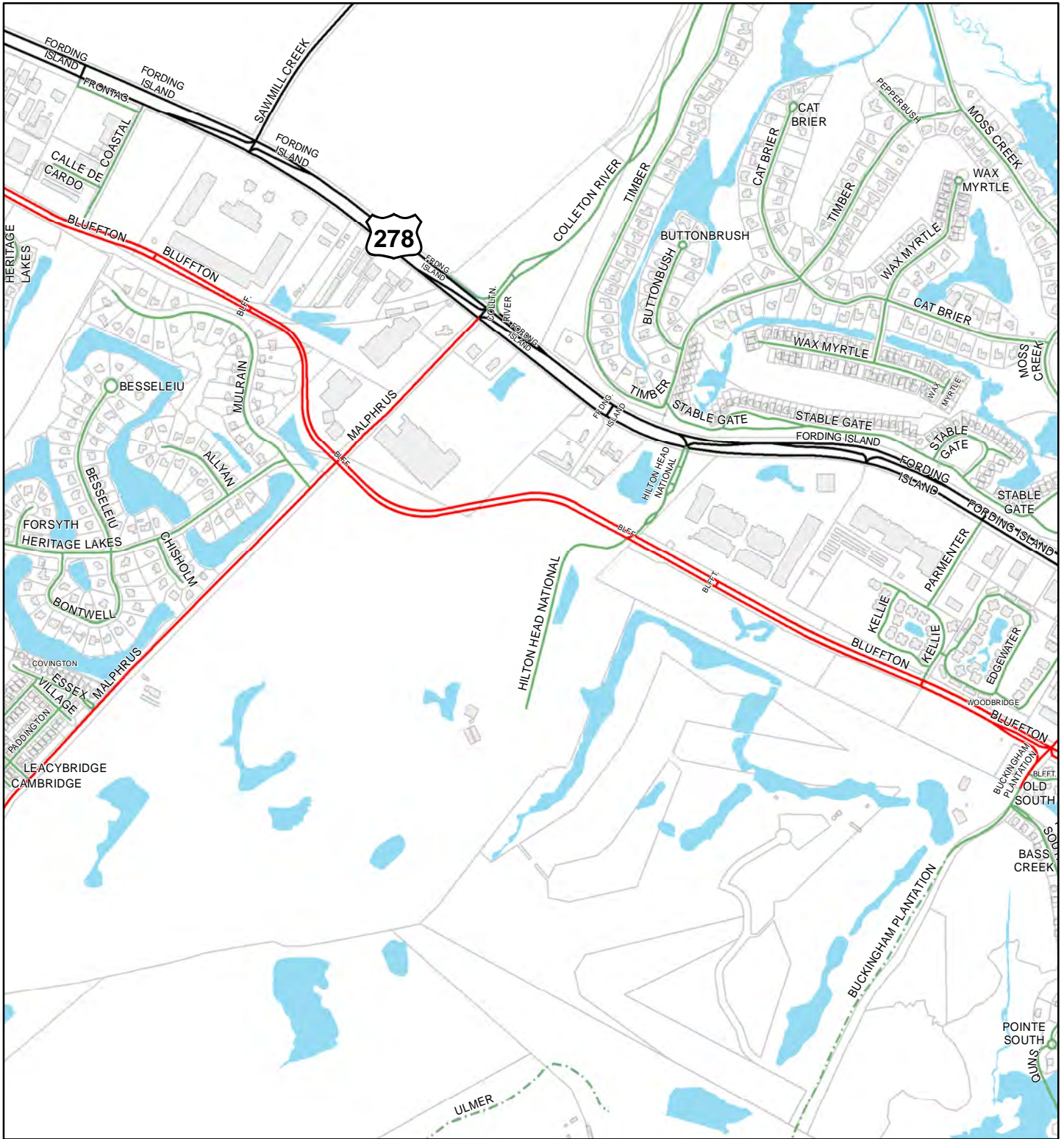


See Page 236

See Page 238







See Page 237

See Page 239

Roads	Municipalities	Access Type	Facilities
<ul style="list-style-type: none"> <li>UNSPECIFIED</li> <li>OWNER, SURFACE</li> <li>STATE, PAVED</li> <li>STATE, UNPAVED</li> <li>COUNTY, PAVED</li> <li>COUNTY, UNPAVED</li> </ul>	<ul style="list-style-type: none"> <li>PRIVATE, PAVED</li> <li>PRIVATE, UNPAVED</li> <li>MILITARY, PAVED</li> <li>MILITARY, UNPAVED</li> <li>MUNICIPAL, PAVED</li> <li>MUNICIPAL, UNPAVED</li> <li>County Boundary</li> </ul>	<ul style="list-style-type: none"> <li>City of Beaufort</li> <li>City of Hardeeville</li> <li>Town of Bluffton</li> <li>Town of Hilton Head</li> <li>Town of Port Royal</li> <li>Town of Yemassee</li> </ul>	<ul style="list-style-type: none"> <li>Bluff</li> <li>Boat Landing</li> <li>Public Access</li> <li>Pier</li> <li>Hospitals</li> <li>Fire Stations</li> <li>Police Stations</li> <li>EMS Stations</li> <li>Elementary Schools</li> <li>Middle Schools</li> <li>High Schools</li> <li>Airport</li> </ul>

238

0 310 620 1,240 1,860 2,480 Feet



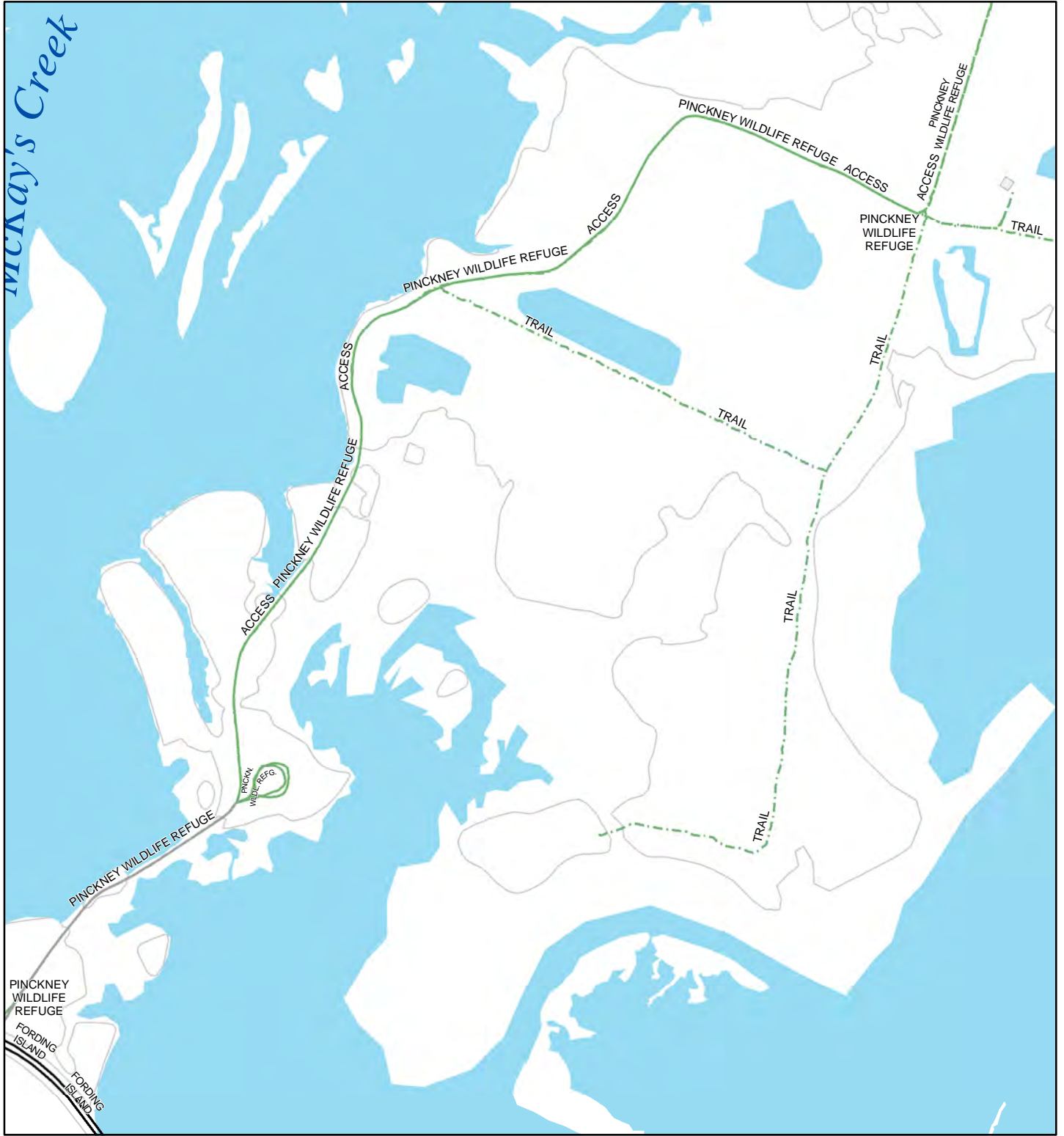
See Page 238

See Page 240




Roads	Municipalities	Access Type	Facilities
<ul style="list-style-type: none"> <li>UNSPECIFIED</li> <li>OWNER, SURFACE</li> <li>STATE, PAVED</li> <li>STATE, UNPAVED</li> <li>COUNTY, PAVED</li> <li>COUNTY, UNPAVED</li> <li>County Boundary</li> </ul>	<ul style="list-style-type: none"> <li>PRIVATE, PAVED</li> <li>PRIVATE, UNPAVED</li> <li>MILITARY, PAVED</li> <li>MILITARY, UNPAVED</li> <li>MUNICIPAL, PAVED</li> <li>MUNICIPAL, UNPAVED</li> <li>City of Beaufort</li> <li>City of Hardeeville</li> <li>Town of Bluffton</li> <li>Town of Hilton Head</li> <li>Town of Port Royal</li> <li>Town of Yemassee</li> </ul>	<ul style="list-style-type: none"> <li>Bluff</li> <li>Boat Landing</li> <li>Public Access</li> <li>Pier</li> </ul>	<ul style="list-style-type: none"> <li>Hospitals</li> <li>Fire Stations</li> <li>Police Stations</li> <li>EMS Stations</li> <li>Elementary Schools</li> <li>Middle Schools</li> <li>High Schools</li> <li>Airport</li> </ul>

0 310 620 1,240 1,860 2,480 Feet




See Page 239

See Page 241











See Page 241

See Page 243

Roads		Municipalities		Access Type		Facilities	
UNSPECIFIED	PRIVATE, PAVED	City of Beaufort	City of Hardeeville	Bluff	Hospitals	Elementary Schools	Middle Schools
<b>Owner, Surface</b>	PRIVATE, UNPAVED	Town of Bluffton	Town of Hilton Head	Boat Landing	Fire Stations	High Schools	Airport
STATE, PAVED	MILITARY, PAVED	Town of Port Royal	Town of Yemassee	Public Access	Police Stations		
STATE, UNPAVED	MILITARY, UNPAVED			Pier	EMS Stations		
COUNTY, PAVED	MUNICIPAL, PAVED						
COUNTY, UNPAVED	MUNICIPAL, UNPAVED						
County Boundary							

242

0 310 620 1,240 1,860 2,480 Feet



See Page 242

See Page 244



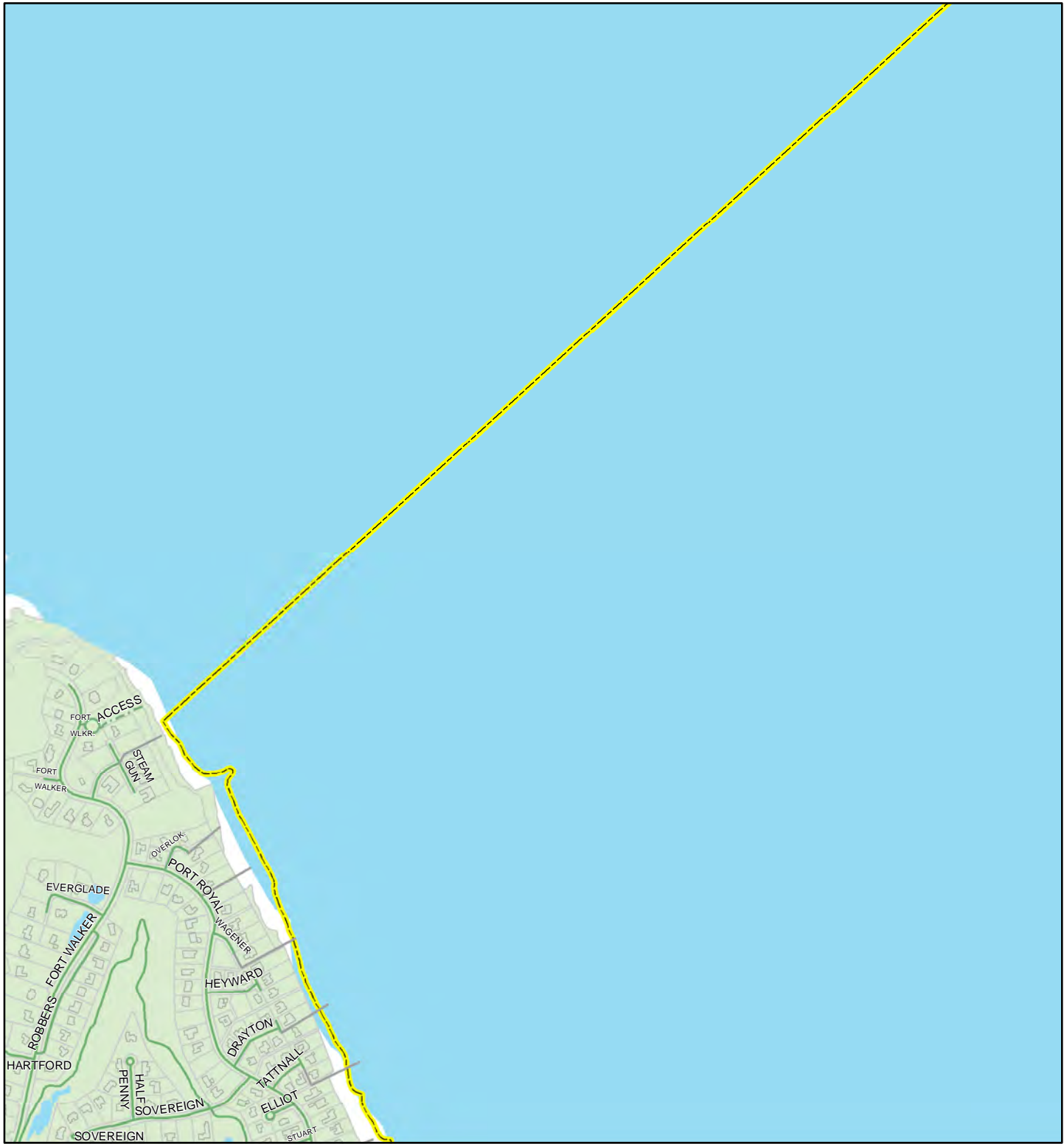
Roads	Municipalities	AccessType	Facilities
<ul style="list-style-type: none"> <li>UNSPECIFIED</li> <li>PRIVATE, PAVED</li> <li>PRIVATE, UNPAVED</li> <li>STATE, PAVED</li> <li>MILITARY, PAVED</li> <li>STATE, UNPAVED</li> <li>MILITARY, UNPAVED</li> <li>COUNTY, PAVED</li> <li>MUNICIPAL, PAVED</li> <li>COUNTY, UNPAVED</li> <li>MUNICIPAL, UNPAVED</li> <li>County Boundary</li> </ul>	<ul style="list-style-type: none"> <li>City of Beaufort</li> <li>City of Hardeeville</li> <li>Town of Bluffton</li> <li>Town of Hilton Head</li> <li>Town of Port Royal</li> <li>Town of Yemassee</li> </ul>	<ul style="list-style-type: none"> <li>Bluff</li> <li>Boat Landing</li> <li>Public Access</li> <li>Pier</li> </ul>	<ul style="list-style-type: none"> <li>Hospitals</li> <li>Fire Stations</li> <li>Police Stations</li> <li>EMS Stations</li> <li>Elementary Schools</li> <li>Middle Schools</li> <li>High Schools</li> <li>Airport</li> </ul>

0 310 620 1,240 1,860 2,480 Feet




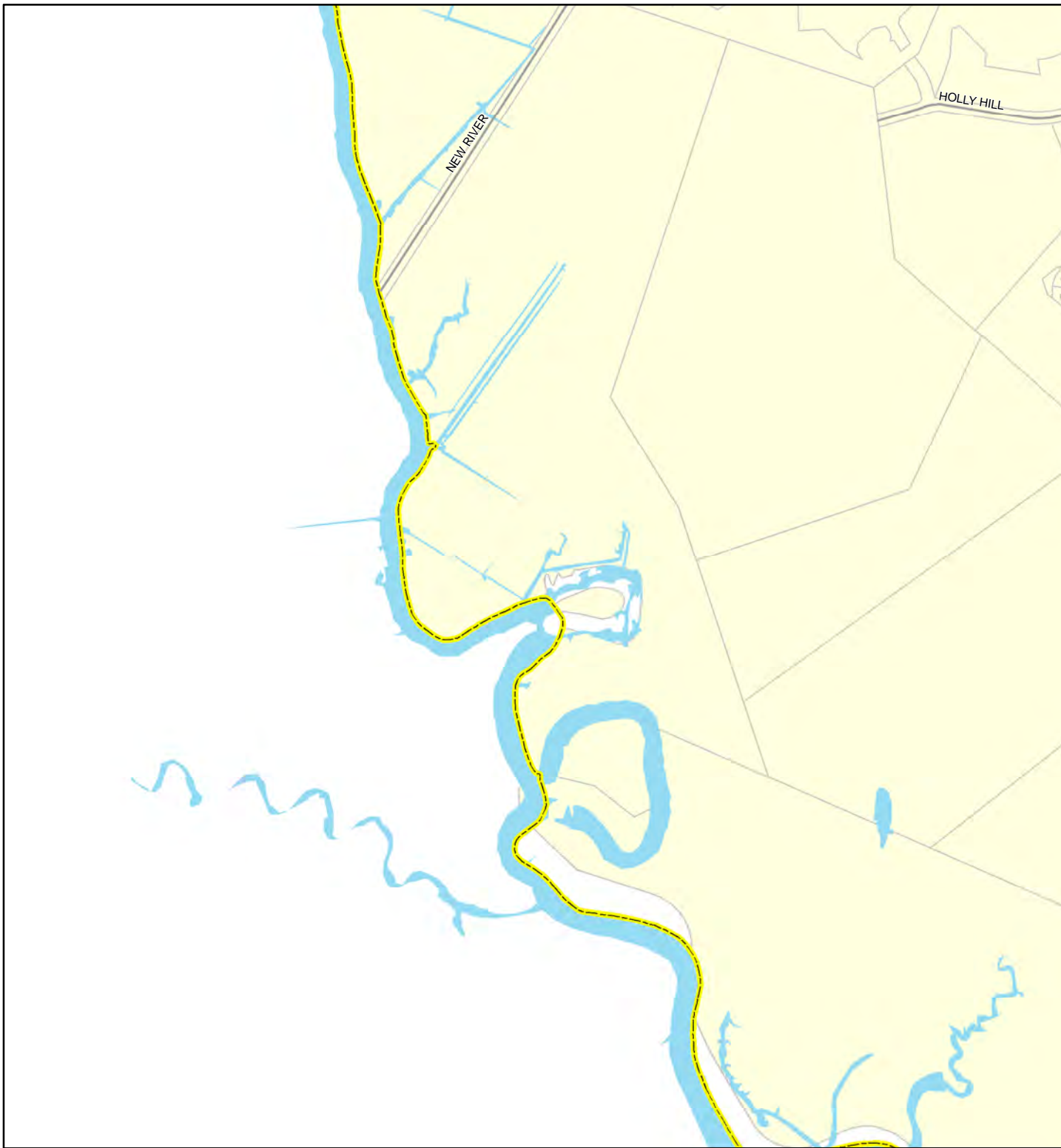
See Page 243

See Page 229



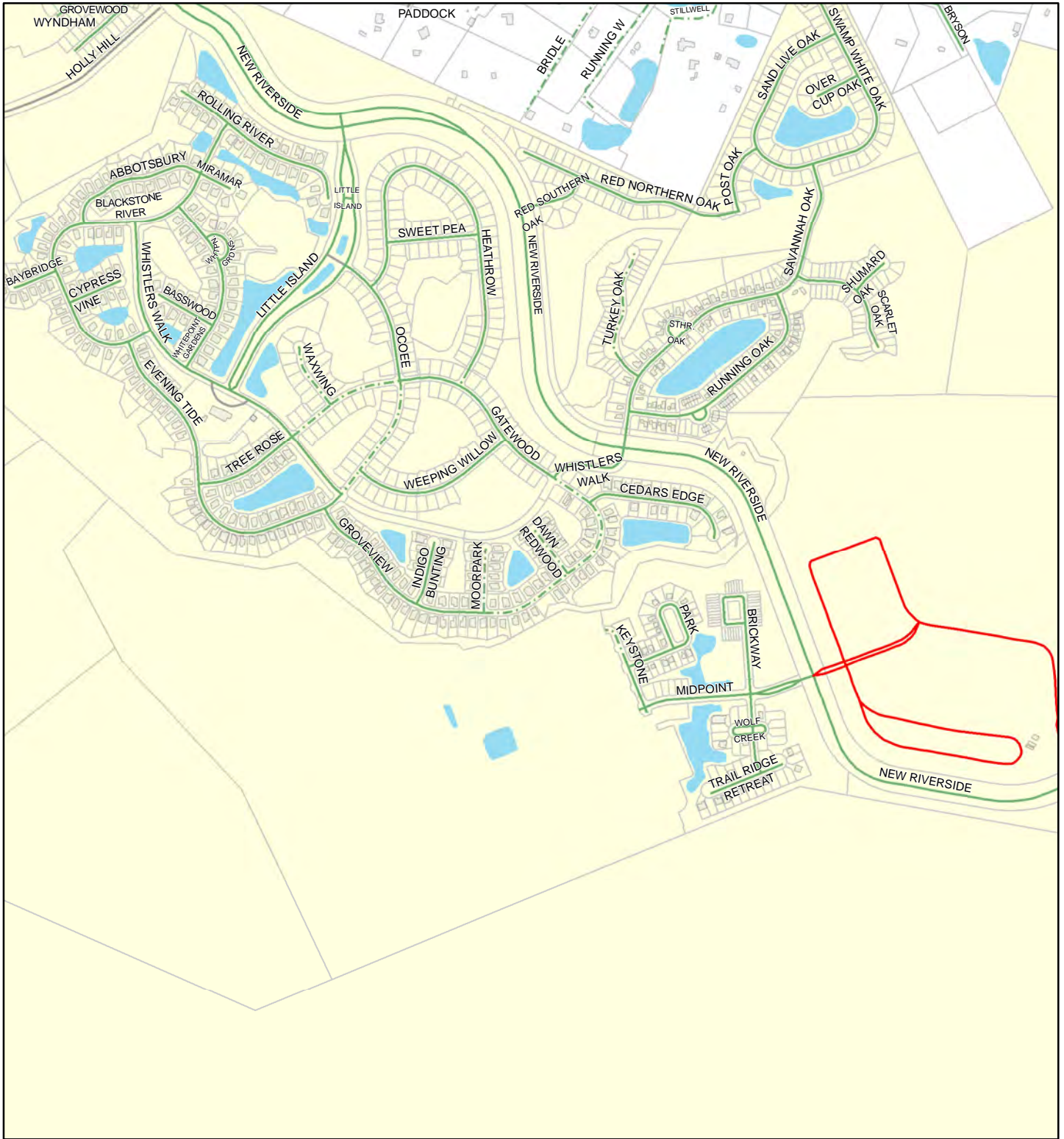
See Page 258





Roads	Municipalities	AccessType	Facilities
<ul style="list-style-type: none"> <li>UNSPECIFIED</li> <li>OWNER, SURFACE</li> <li>STATE, PAVED</li> <li>STATE, UNPAVED</li> <li>COUNTY, PAVED</li> <li>COUNTY, UNPAVED</li> </ul>	<ul style="list-style-type: none"> <li>PRIVATE, PAVED</li> <li>PRIVATE, UNPAVED</li> <li>MILITARY, PAVED</li> <li>MILITARY, UNPAVED</li> <li>MUNICIPAL, PAVED</li> <li>MUNICIPAL, UNPAVED</li> <li>County Boundary</li> </ul>	<ul style="list-style-type: none"> <li>City of Beaufort</li> <li>City of Hardeeville</li> <li>Town of Bluffton</li> <li>Town of Hilton Head</li> <li>Town of Port Royal</li> <li>Town of Yemassee</li> <li>Bluff</li> <li>Boat Landing</li> <li>Public Access</li> <li>Pier</li> </ul>	<ul style="list-style-type: none"> <li>Hospitals</li> <li>Fire Stations</li> <li>Police Stations</li> <li>EMS Stations</li> <li>Elementary Schools</li> <li>Middle Schools</li> <li>High Schools</li> <li>Airport</li> </ul>

0 310 620 1,240 1,860 2,480 Feet



See Page 245

See Page 247

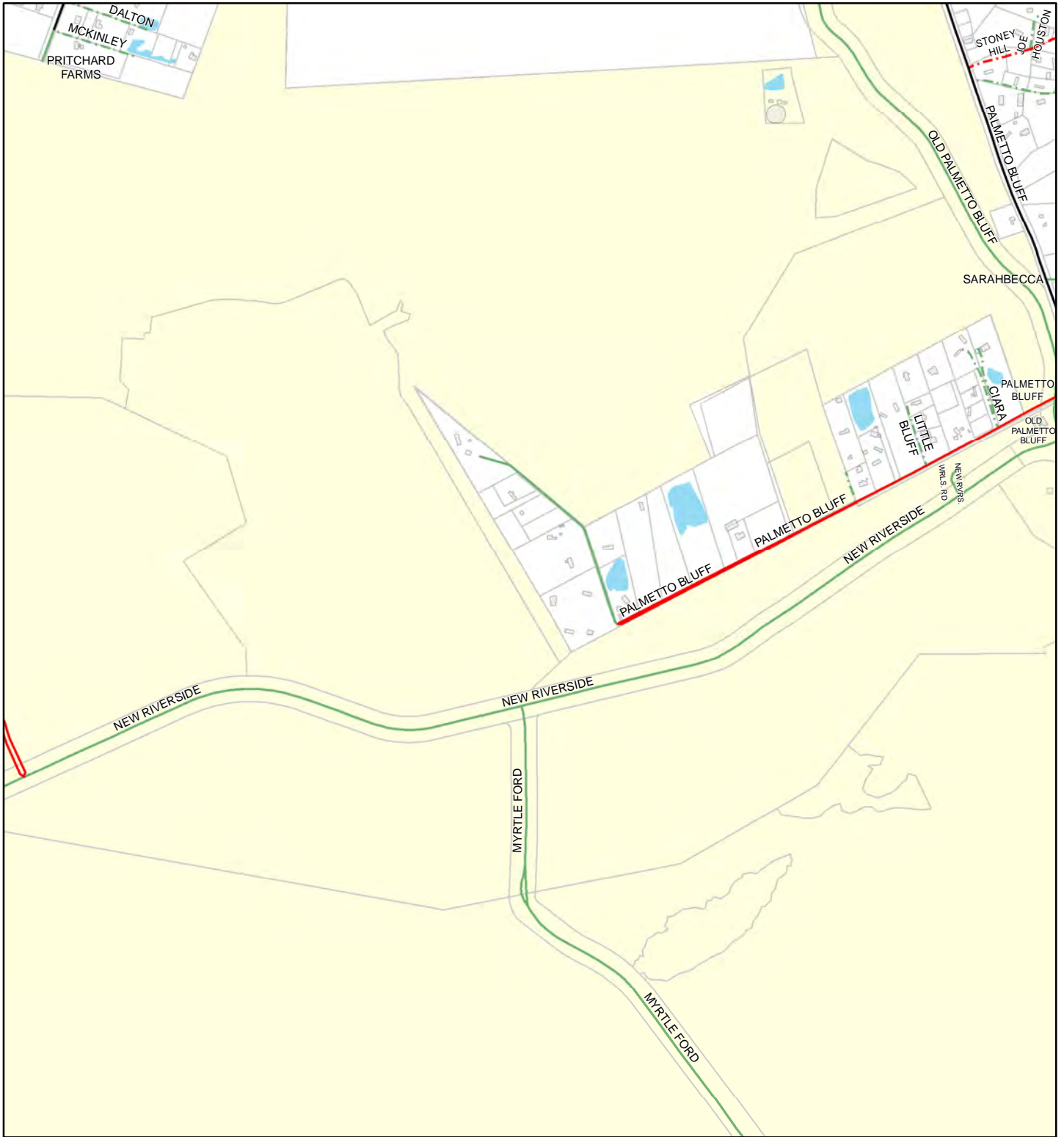
Roads	Municipalities	AccessType	Facilities
<ul style="list-style-type: none"> <li>UNSPECIFIED</li> <li>PRIVATE, PAVED</li> <li>PRIVATE, UNPAVED</li> <li>MILITARY, PAVED</li> <li>MILITARY, UNPAVED</li> <li>MUNICIPAL, PAVED</li> <li>MUNICIPAL, UNPAVED</li> <li>COUNTY, PAVED</li> <li>COUNTY, UNPAVED</li> <li>County Boundary</li> </ul>	<ul style="list-style-type: none"> <li>City of Beaufort</li> <li>City of Hardeeville</li> <li>Town of Bluffton</li> <li>Town of Hilton Head</li> <li>Town of Port Royal</li> <li>Town of Yemassee</li> </ul>	<ul style="list-style-type: none"> <li>Bluff</li> <li>Boat Landing</li> <li>Public Access</li> <li>Pier</li> </ul>	<ul style="list-style-type: none"> <li>Hospitals</li> <li>Fire Stations</li> <li>Police Stations</li> <li>EMS Stations</li> <li>Elementary Schools</li> <li>Middle Schools</li> <li>High Schools</li> <li>Airport</li> </ul>

**246**


0 310 620 1,240 1,860 2,480 Feet



See Page 246



See Page 248





See Page 247

See Page 249

Roads		Municipalities		Access Type		Facilities	
UNSPECIFIED	PRIVATE, PAVED	City of Beaufort	Bluff	Hospitals	Elementary Schools		
<b>Owner, Surface</b>	PRIVATE, UNPAVED	City of Hardeeville	Boat Landing	Fire Stations	Middle Schools		
STATE, PAVED	MILITARY, PAVED	Town of Bluffton	Public Access	Police Stations	High Schools		
STATE, UNPAVED	MILITARY, UNPAVED	Town of Hilton Head	Pier	EMS Stations	Airport		
COUNTY, PAVED	MUNICIPAL, PAVED	Town of Port Royal					
COUNTY, UNPAVED	MUNICIPAL, UNPAVED	Town of Yemassee					
County Boundary							

248

0 310 620 1,240 1,860 2,480 Feet





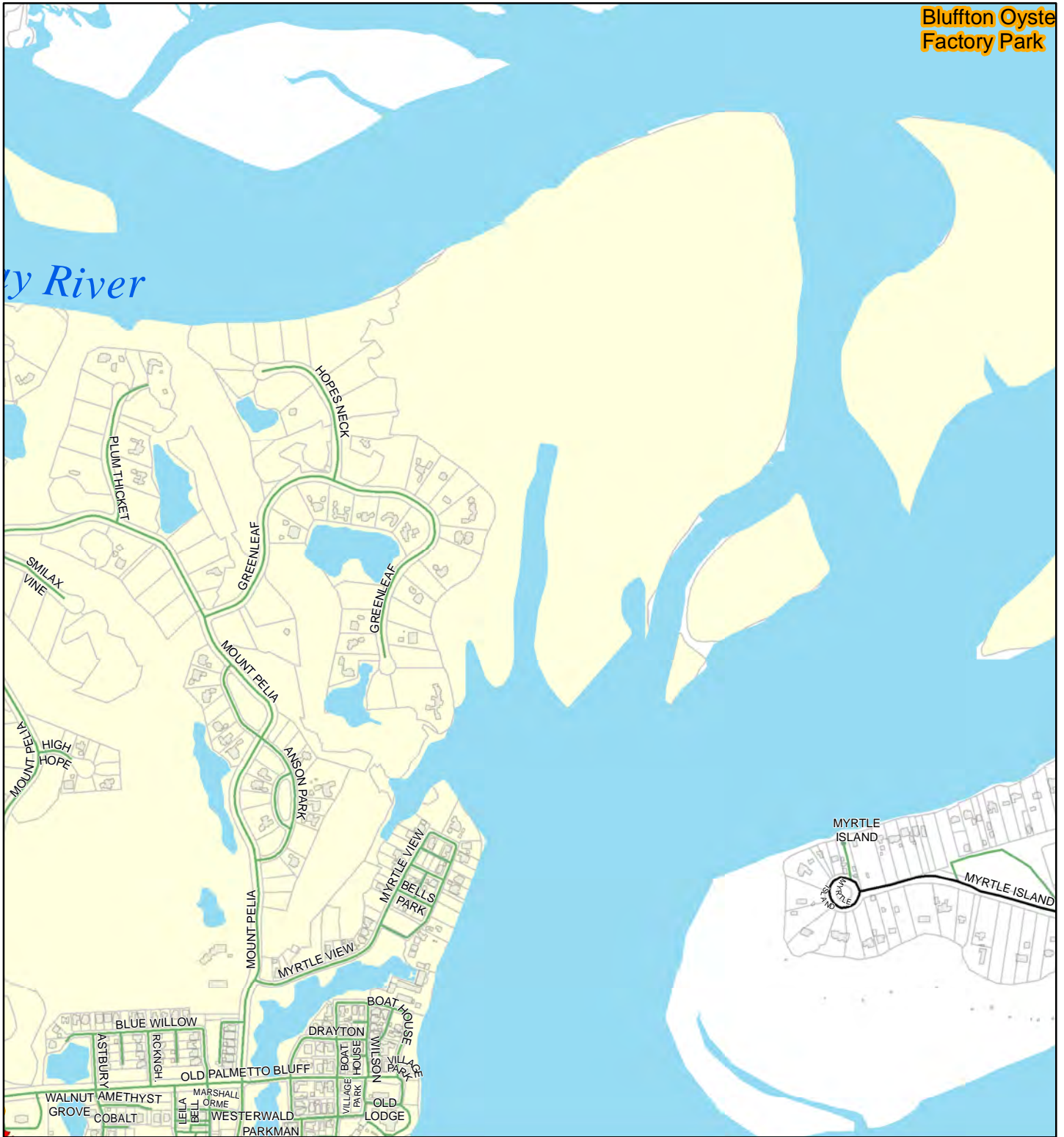
Roads	Municipalities	Access Type	Facilities
<ul style="list-style-type: none"> <li>UNSPECIFIED</li> <li>OWNER, SURFACE</li> <li>STATE, PAVED</li> <li>STATE, UNPAVED</li> <li>COUNTY, PAVED</li> <li>COUNTY, UNPAVED</li> </ul>	<ul style="list-style-type: none"> <li>PRIVATE, PAVED</li> <li>PRIVATE, UNPAVED</li> <li>MILITARY, PAVED</li> <li>MILITARY, UNPAVED</li> <li>MUNICIPAL, PAVED</li> <li>MUNICIPAL, UNPAVED</li> <li>County Boundary</li> </ul>	<ul style="list-style-type: none"> <li>City of Beaufort</li> <li>City of Hardeeville</li> <li>Town of Bluffton</li> <li>Town of Hilton Head</li> <li>Town of Port Royal</li> <li>Town of Yemassee</li> <li>Bluff</li> <li>Boat Landing</li> <li>Public Access</li> <li>Pier</li> </ul>	<ul style="list-style-type: none"> <li>Hospitals</li> <li>Fire Stations</li> <li>Police Stations</li> <li>EMS Stations</li> <li>Elementary Schools</li> <li>Middle Schools</li> <li>High Schools</li> <li>Airport</li> </ul>

0 310 620 1,240 1,860 2,480 Feet

249



Bluffton Oyster  
Factory Park



See Page 249

See Page 251

Roads	Municipalities	Access Type	Facilities
<ul style="list-style-type: none"> <li>UNSPECIFIED</li> <li>OWNER, SURFACE</li> <li>STATE, PAVED</li> <li>STATE, UNPAVED</li> <li>COUNTY, PAVED</li> <li>COUNTY, UNPAVED</li> </ul>	<ul style="list-style-type: none"> <li>PRIVATE, PAVED</li> <li>PRIVATE, UNPAVED</li> <li>MILITARY, PAVED</li> <li>MILITARY, UNPAVED</li> <li>MUNICIPAL, PAVED</li> <li>MUNICIPAL, UNPAVED</li> <li>County Boundary</li> </ul>	<ul style="list-style-type: none"> <li>Bluff</li> <li>Boat Landing</li> <li>Public Access</li> <li>Pier</li> </ul>	<ul style="list-style-type: none"> <li>Hospitals</li> <li>Fire Stations</li> <li>Police Stations</li> <li>EMS Stations</li> <li>Elementary Schools</li> <li>Middle Schools</li> <li>High Schools</li> <li>Airport</li> </ul>

**250**

0 310 620 1,240 1,860 2,480 Feet



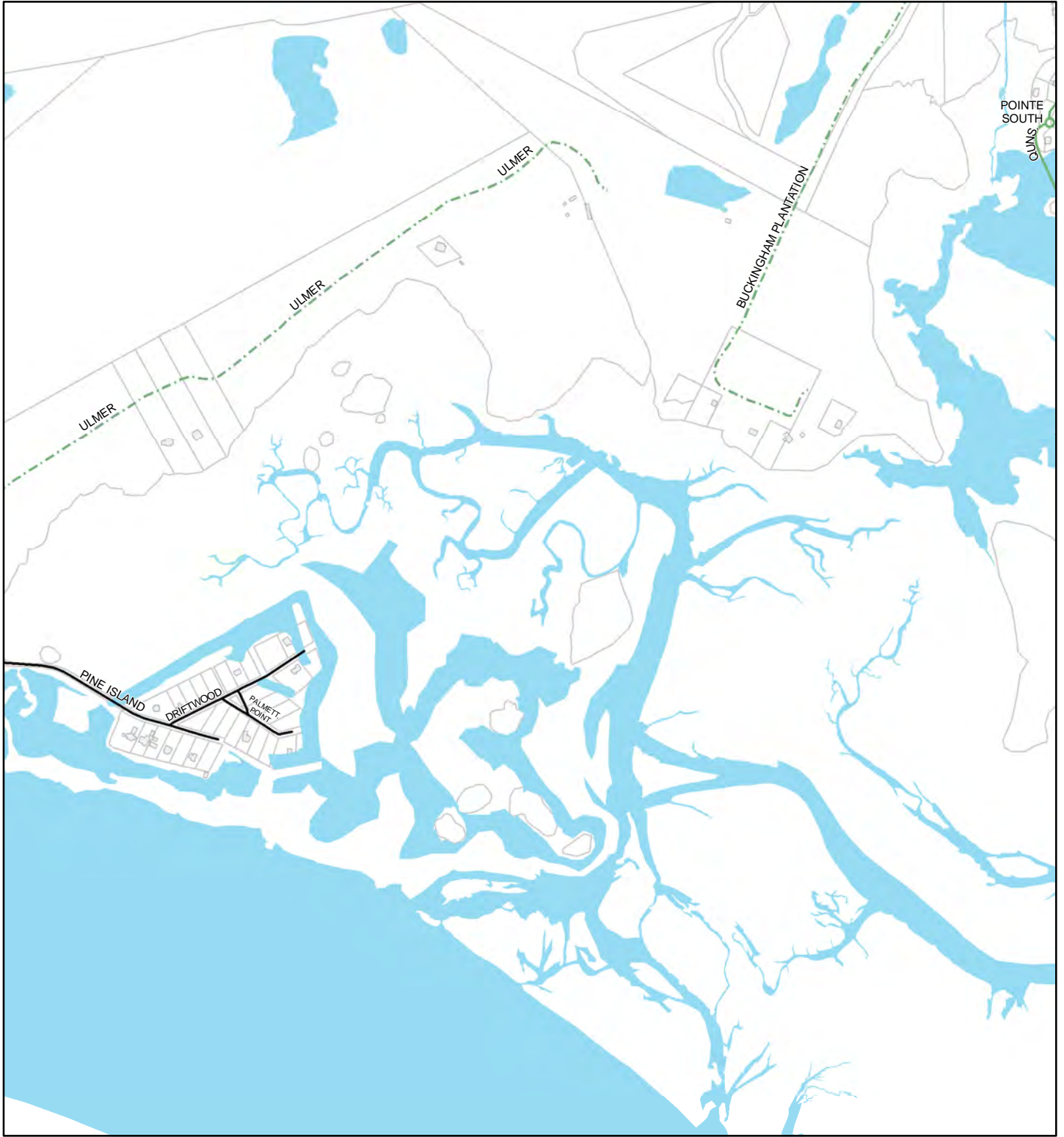
See Page 250

See Page 252

Roads	Municipalities	Access Type	Facilities
<ul style="list-style-type: none"> <li>UNSPECIFIED</li> <li>OWNER, SURFACE</li> <li>STATE, PAVED</li> <li>STATE, UNPAVED</li> <li>COUNTY, PAVED</li> <li>COUNTY, UNPAVED</li> </ul>	<ul style="list-style-type: none"> <li>City of Beaufort</li> <li>City of Hardeeville</li> <li>Town of Bluffton</li> <li>Town of Hilton Head</li> <li>Town of Port Royal</li> <li>Town of Yemassee</li> </ul>	<ul style="list-style-type: none"> <li>Bluff</li> <li>Boat Landing</li> <li>Public Access</li> <li>Pier</li> </ul>	<ul style="list-style-type: none"> <li>Hospitals</li> <li>Fire Stations</li> <li>Police Stations</li> <li>EMS Stations</li> <li>Elementary Schools</li> <li>Middle Schools</li> <li>High Schools</li> <li>Airport</li> </ul>
<ul style="list-style-type: none"> <li>PRIVATE, PAVED</li> <li>PRIVATE, UNPAVED</li> <li>MILITARY, PAVED</li> <li>MILITARY, UNPAVED</li> <li>MUNICIPAL, PAVED</li> <li>MUNICIPAL, UNPAVED</li> <li>County Boundary</li> </ul>			

0 310 620 1,240 1,860 2,480 Feet





**Roads**

- UNSPECIFIED
- PRIVATE, PAVED
- STATE, PAVED
- PRIVATE, UNPAVED
- STATE, UNPAVED
- MILITARY, PAVED
- COUNTY, PAVED
- MILITARY, UNPAVED
- COUNTY, UNPAVED
- MUNICIPAL, PAVED
- MUNICIPAL, UNPAVED
- County Boundary

252

**Municipalities**

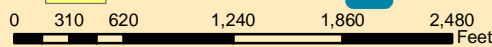
- City of Beaufort
- City of Hardeeville
- Town of Bluffton
- Town of Hilton Head
- Town of Port Royal
- Town of Yemassee

**AccessType**

- B Bluff
- Boat Landing
- Public Access
- P Pier

**Facilities**

- H Hospitals
- Elementary Schools
- Fire Stations
- Middle Schools
- Police Stations
- High Schools
- EMS Stations
- Airport







See Page 252

See Page 254

Roads	Municipalities	Access Type	Facilities
<ul style="list-style-type: none"> <li>UNSPECIFIED</li> <li>OWNER, SURFACE</li> <li>STATE, PAVED</li> <li>STATE, UNPAVED</li> <li>COUNTY, PAVED</li> <li>COUNTY, UNPAVED</li> </ul>	<ul style="list-style-type: none"> <li>City of Beaufort</li> <li>City of Hardeeville</li> <li>Town of Bluffton</li> <li>Town of Hilton Head</li> <li>Town of Port Royal</li> <li>Town of Yemassee</li> </ul>	<ul style="list-style-type: none"> <li>Bluff</li> <li>Boat Landing</li> <li>Public Access</li> <li>Pier</li> </ul>	<ul style="list-style-type: none"> <li>Hospitals</li> <li>Fire Stations</li> <li>Police Stations</li> <li>EMS Stations</li> <li>Elementary Schools</li> <li>Middle Schools</li> <li>High Schools</li> <li>Airport</li> </ul>
<ul style="list-style-type: none"> <li>PRIVATE, PAVED</li> <li>PRIVATE, UNPAVED</li> <li>MILITARY, PAVED</li> <li>MILITARY, UNPAVED</li> <li>MUNICIPAL, PAVED</li> <li>MUNICIPAL, UNPAVED</li> <li>County Boundary</li> </ul>			

0 310 620 1,240 1,860 2,480 Feet



See Page 253

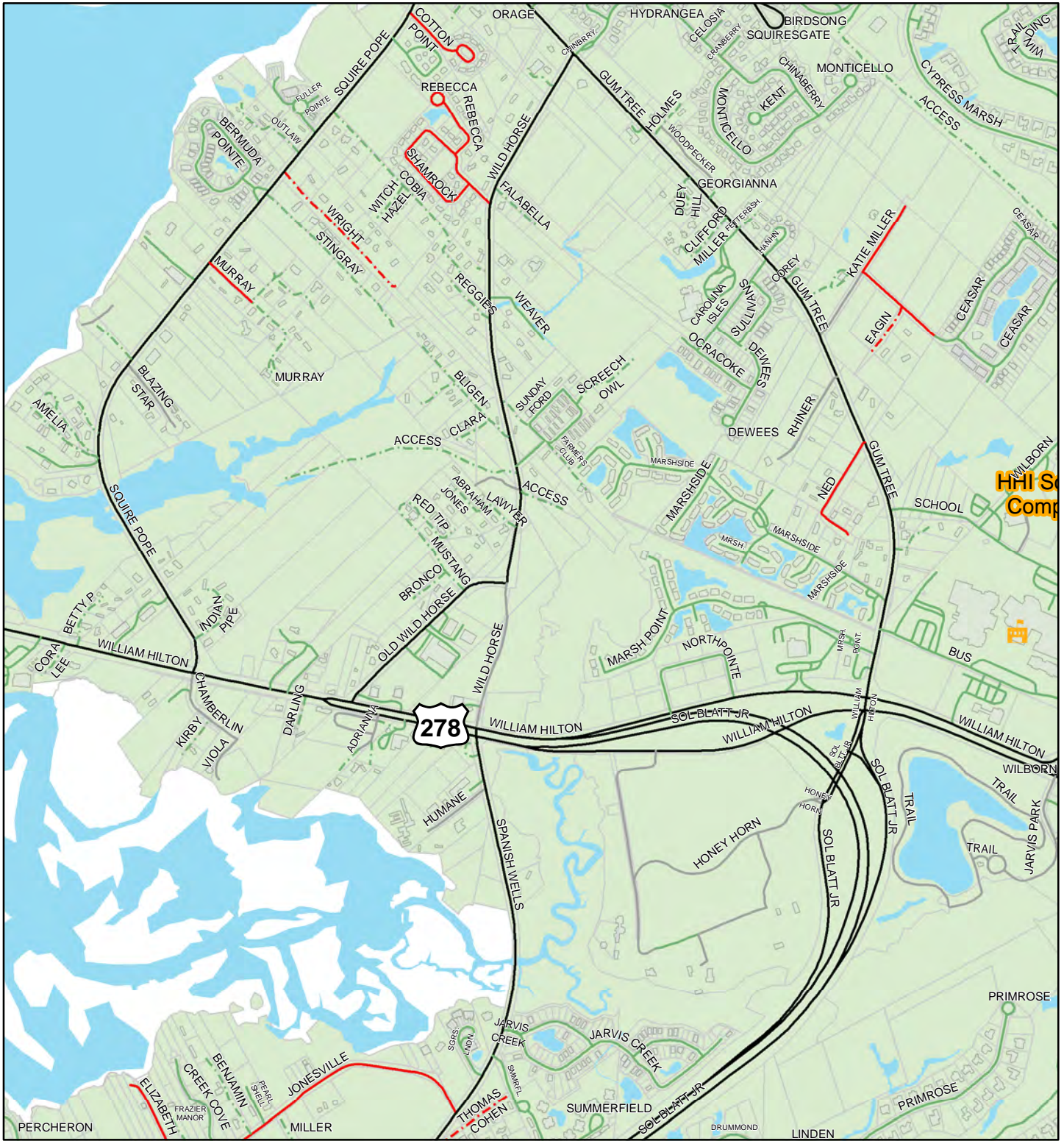
See Page 255

Roads	Municipalities	AccessType	Facilities
<ul style="list-style-type: none"> <li>UNSPECIFIED</li> <li>OWNER, SURFACE</li> <li>STATE, PAVED</li> <li>STATE, UNPAVED</li> <li>COUNTY, PAVED</li> <li>COUNTY, UNPAVED</li> </ul>	<ul style="list-style-type: none"> <li>PRIVATE, PAVED</li> <li>PRIVATE, UNPAVED</li> <li>MILITARY, PAVED</li> <li>MILITARY, UNPAVED</li> <li>MUNICIPAL, PAVED</li> <li>MUNICIPAL, UNPAVED</li> <li>County Boundary</li> </ul>	<ul style="list-style-type: none"> <li>City of Beaufort</li> <li>City of Hardeeville</li> <li>Town of Bluffton</li> <li>Town of Hilton Head</li> <li>Town of Port Royal</li> <li>Town of Yemassee</li> </ul>	<ul style="list-style-type: none"> <li>Bluff</li> <li>Boat Landing</li> <li>Public Access</li> <li>Pier</li> <li>Hospitals</li> <li>Fire Stations</li> <li>Police Stations</li> <li>EMS Stations</li> <li>Elementary Schools</li> <li>Middle Schools</li> <li>High Schools</li> <li>Airport</li> </ul>

**254**

0 310 620 1,240 1,860 2,480 Feet





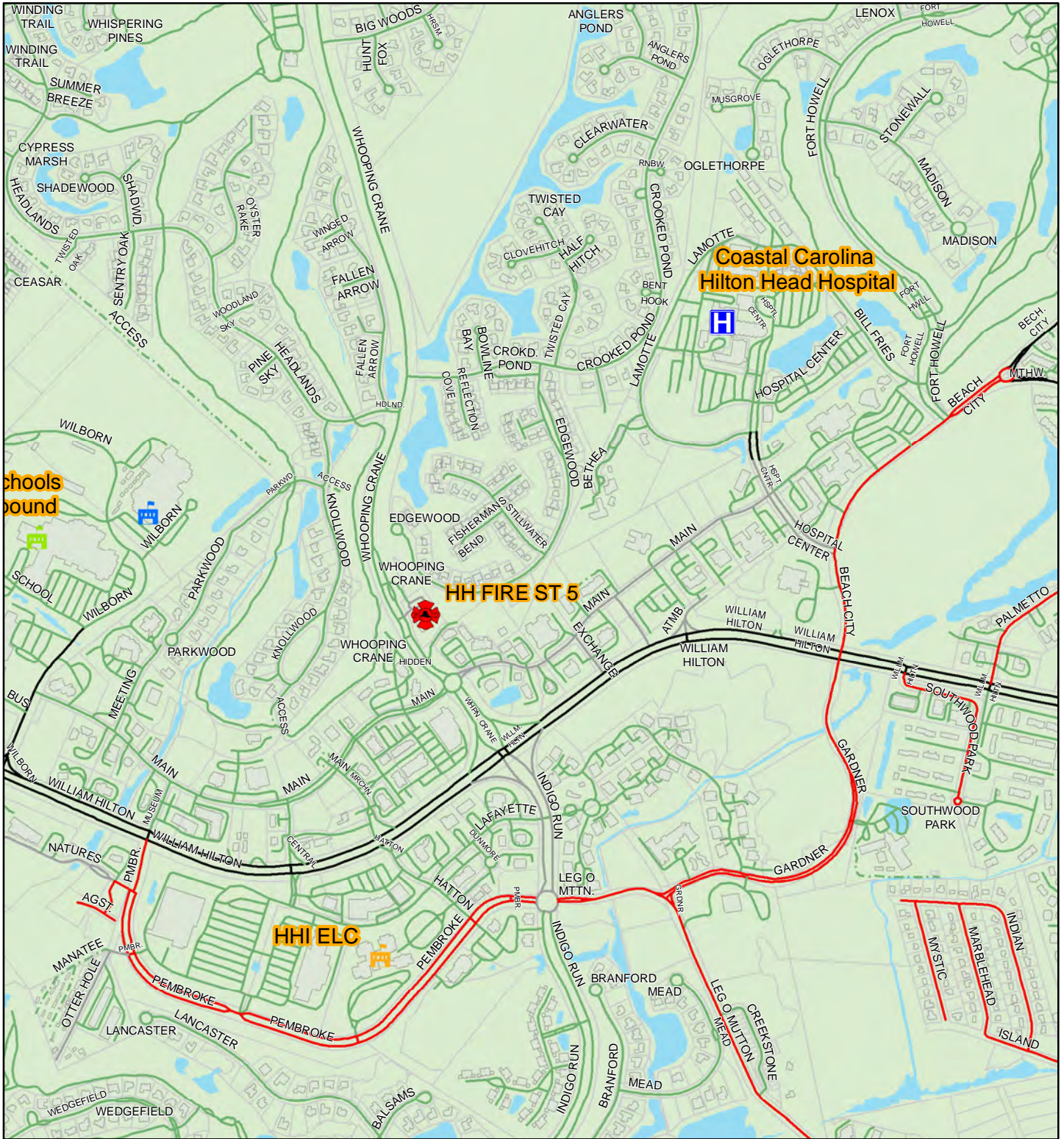
See Page 254

See Page 256

Roads	Municipalities	Access Type	Facilities
<ul style="list-style-type: none"> <li>UNSPECIFIED</li> <li>OWNER, SURFACE</li> <li>STATE, PAVED</li> <li>STATE, UNPAVED</li> <li>COUNTY, PAVED</li> <li>COUNTY, UNPAVED</li> <li>County Boundary</li> </ul>	<ul style="list-style-type: none"> <li>City of Beaufort</li> <li>City of Hardeeville</li> <li>Town of Bluffton</li> <li>Town of Hilton Head</li> <li>Town of Port Royal</li> <li>Town of Yemassee</li> </ul>	<ul style="list-style-type: none"> <li>Bluff</li> <li>Boat Landing</li> <li>Public Access</li> <li>Pier</li> </ul>	<ul style="list-style-type: none"> <li>Hospitals</li> <li>Fire Stations</li> <li>Police Stations</li> <li>EMS Stations</li> <li>Elementary Schools</li> <li>Middle Schools</li> <li>High Schools</li> <li>Airport</li> </ul>

0 310 620 1,240 1,860 2,480 Feet





See Page 255

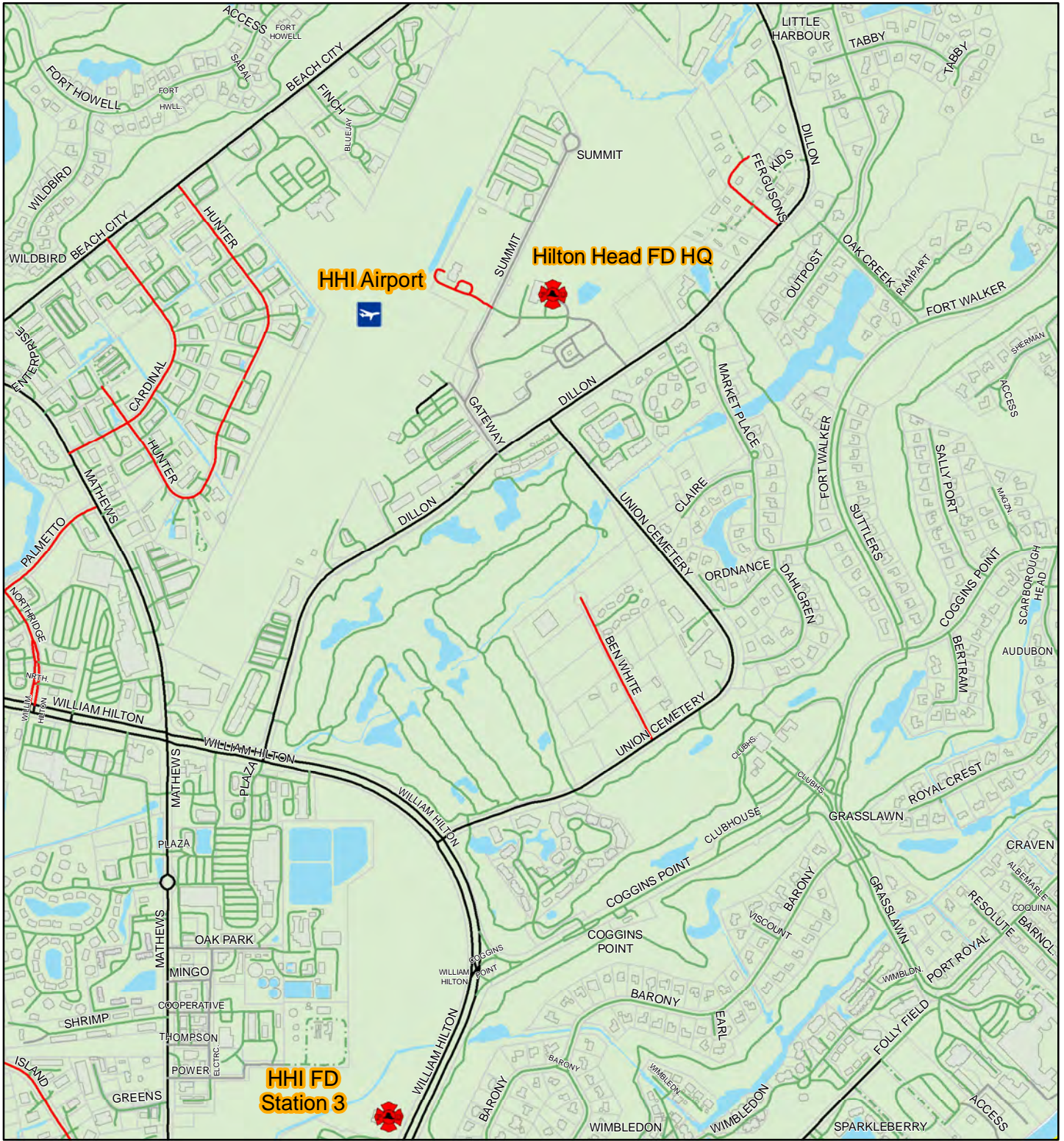
See Page 257

Roads		Municipalities		Access Type		Facilities	
— UNSPECIFIED	— PRIVATE, PAVED	City of Beaufort	Bluff	Hospitals	Elementary Schools		
<b>Owner, Surface</b>	— PRIVATE, UNPAVED	City of Hardeeville	Boat Landing	Fire Stations	Middle Schools		
— STATE, PAVED	— MILITARY, PAVED	Town of Bluffton	Public Access	Police Stations	High Schools		
— STATE, UNPAVED	— MILITARY, UNPAVED	Town of Hilton Head	Pier	EMS Stations	Airport		
— COUNTY, PAVED	— MUNICIPAL, PAVED	Town of Port Royal					
— COUNTY, UNPAVED	— MUNICIPAL, UNPAVED	Town of Yemassee					
	County Boundary						

256

0 310 620 1,240 1,860 2,480 Feet





See Page 256

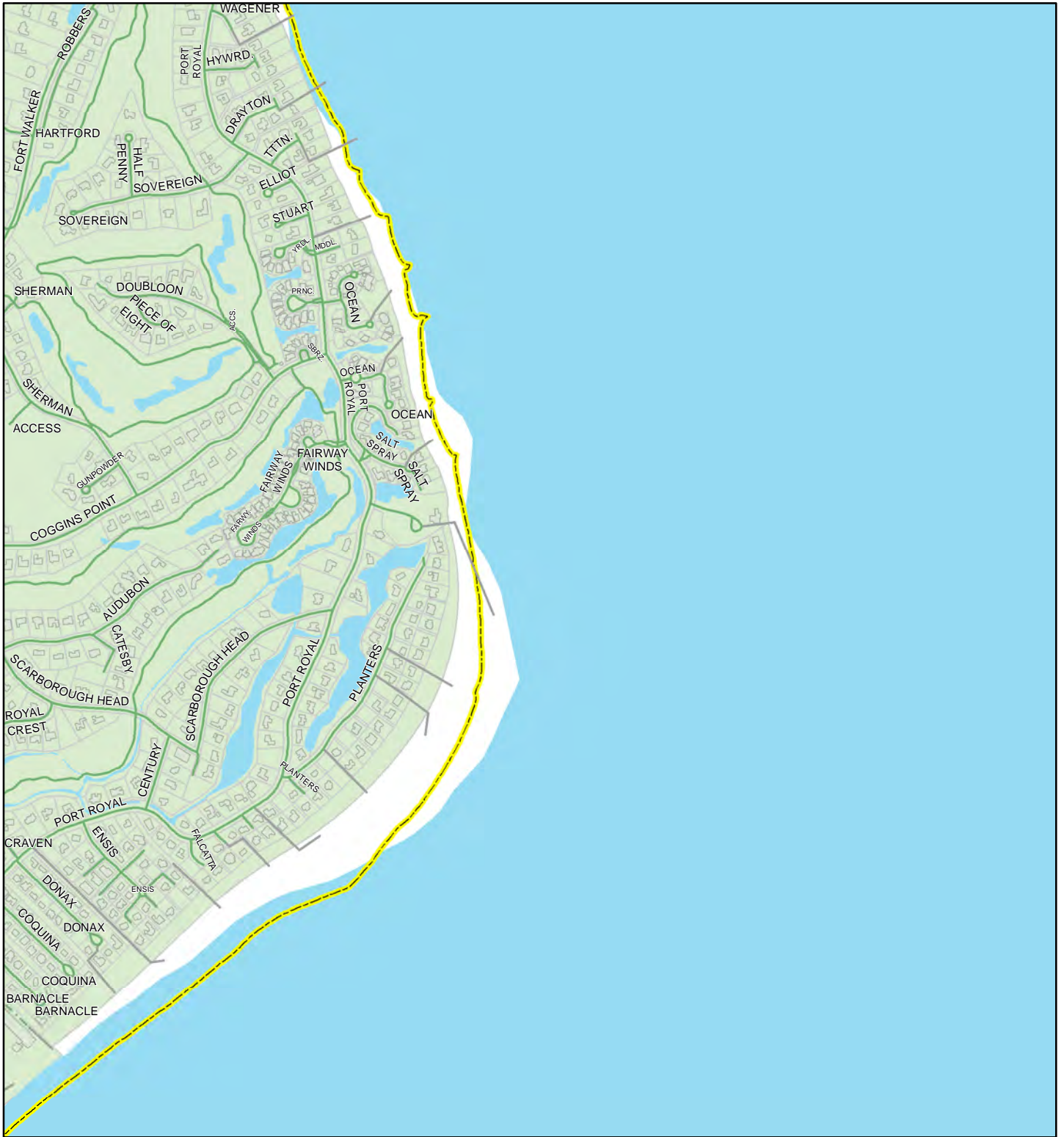
See Page 258

Roads	Municipalities	AccessType	Facilities
<ul style="list-style-type: none"> <li>UNSPECIFIED</li> <li>OWNER, SURFACE</li> <li>STATE, PAVED</li> <li>STATE, UNPAVED</li> <li>COUNTY, PAVED</li> <li>COUNTY, UNPAVED</li> </ul>	<ul style="list-style-type: none"> <li>PRIVATE, PAVED</li> <li>PRIVATE, UNPAVED</li> <li>MILITARY, PAVED</li> <li>MILITARY, UNPAVED</li> <li>MUNICIPAL, PAVED</li> <li>MUNICIPAL, UNPAVED</li> <li>County Boundary</li> </ul>	<ul style="list-style-type: none"> <li>City of Beaufort</li> <li>City of Hardeeville</li> <li>Town of Bluffton</li> <li>Town of Hilton Head</li> <li>Town of Port Royal</li> <li>Town of Yemassee</li> </ul>	<ul style="list-style-type: none"> <li>Bluff</li> <li>Boat Landing</li> <li>Public Access</li> <li>Pier</li> <li>Hospitals</li> <li>Fire Stations</li> <li>Police Stations</li> <li>EMS Stations</li> <li>Elementary Schools</li> <li>Middle Schools</li> <li>High Schools</li> <li>Airport</li> </ul>

0 310 620 1,240 1,860 2,480 Feet



See Page 257

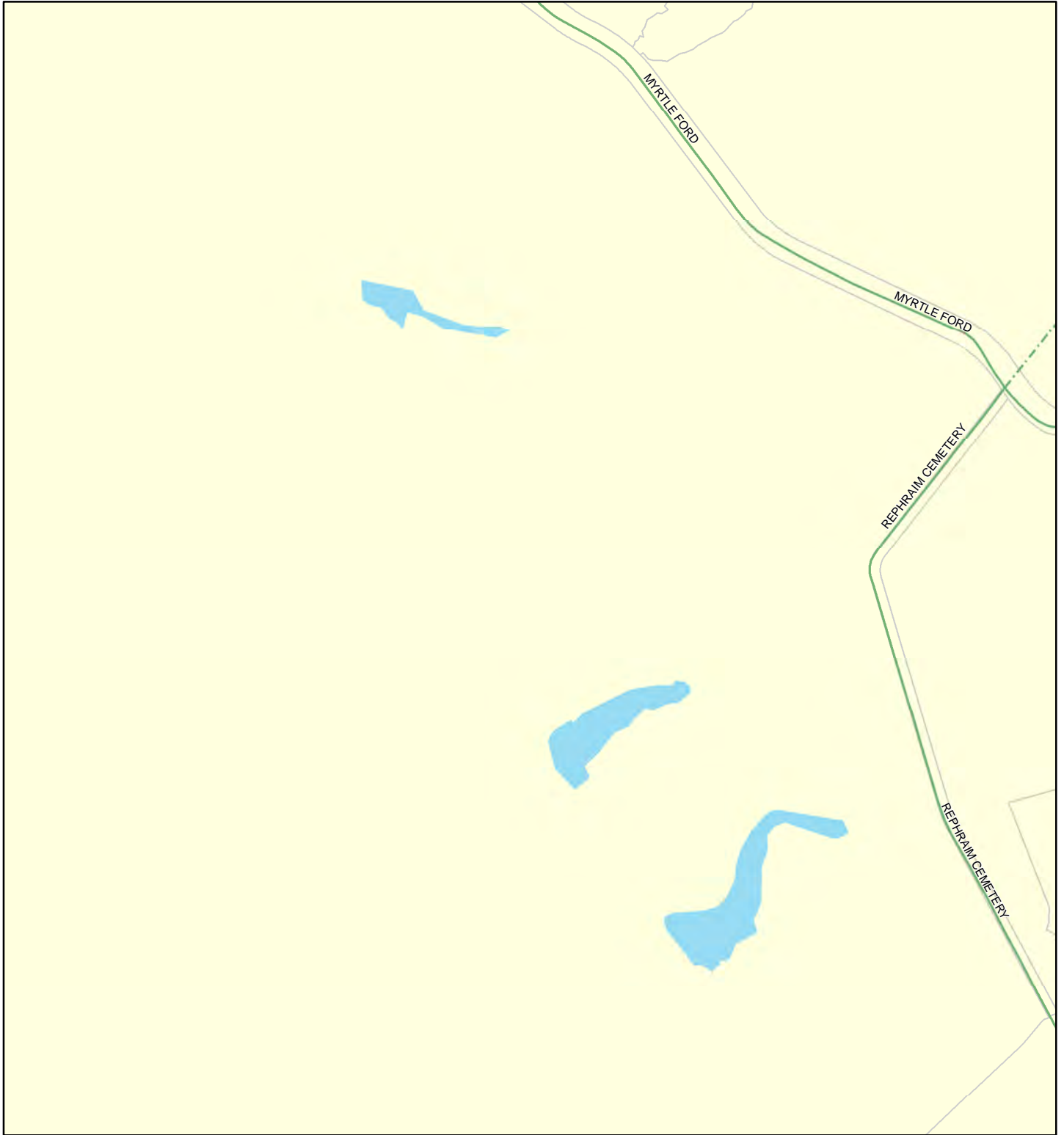


Roads		Municipalities		AccessType		Facilities	
— UNSPECIFIED	— PRIVATE, PAVED	City of Beaufort	Bluff	Hospitals	Fire Stations	Elementary Schools	Middle Schools
<b>Owner, Surface</b>	— PRIVATE, UNPAVED	City of Hardeeville	Boat Landing	Fire Stations	Middle Schools	High Schools	Airport
— STATE, PAVED	— MILITARY, PAVED	Town of Bluffton	Public Access	Police Stations	High Schools		
- - - STATE, UNPAVED	- - - MILITARY, UNPAVED	Town of Hilton Head	Pier	EMS Stations			
— COUNTY, PAVED	— MUNICIPAL, PAVED	Town of Port Royal					
- - - COUNTY, UNPAVED	- - - MUNICIPAL, UNPAVED	Town of Yemassee					
	County Boundary						

258

0 310 620 1,240 1,860 2,480 Feet





Roads	Municipalities	AccessType	Facilities
<ul style="list-style-type: none"> <li>UNSPECIFIED</li> <li>STATE, PAVED</li> <li>STATE, UNPAVED</li> <li>COUNTY, PAVED</li> <li>COUNTY, UNPAVED</li> </ul>	<ul style="list-style-type: none"> <li>City of Beaufort</li> <li>City of Hardeeville</li> <li>Town of Bluffton</li> <li>Town of Hilton Head</li> <li>Town of Port Royal</li> <li>Town of Yemassee</li> </ul>	<ul style="list-style-type: none"> <li>Bluff</li> <li>Boat Landing</li> <li>Public Access</li> <li>Pier</li> </ul>	<ul style="list-style-type: none"> <li>Hospitals</li> <li>Fire Stations</li> <li>Police Stations</li> <li>EMS Stations</li> <li>Elementary Schools</li> <li>Middle Schools</li> <li>High Schools</li> <li>Airport</li> </ul>
<b>Owner, Surface</b> <ul style="list-style-type: none"> <li>PRIVATE, PAVED</li> <li>PRIVATE, UNPAVED</li> <li>MILITARY, PAVED</li> <li>MILITARY, UNPAVED</li> <li>MUNICIPAL, PAVED</li> <li>MUNICIPAL, UNPAVED</li> <li>County Boundary</li> </ul>			

0 310 620 1,240 1,860 2,480 Feet

259



See Page 259

See Page 261

Roads		Municipalities		Access Type		Facilities	
UNSPECIFIED	PRIVATE, PAVED	City of Beaufort	Bluff	Hospitals	Fire Stations	Elementary Schools	Middle Schools
<b>Owner, Surface</b>	PRIVATE, UNPAVED	City of Hardeeville	Boat Landing	Fire Stations	Middle Schools	High Schools	Airport
STATE, PAVED	MILITARY, PAVED	Town of Bluffton	Public Access	Police Stations	High Schools		
STATE, UNPAVED	MILITARY, UNPAVED	Town of Hilton Head	Pier	EMS Stations			
COUNTY, PAVED	MUNICIPAL, PAVED	Town of Port Royal					
COUNTY, UNPAVED	MUNICIPAL, UNPAVED	Town of Yemassee					
	County Boundary						

260

0 310 620 1,240 1,860 2,480 Feet





See Page 260

See Page 262

Roads	Owner, Surface	Municipalities	AccessType	Facilities
— UNSPECIFIED	— PRIVATE, PAVED	City of Beaufort	Bluff	Hospitals
— STATE, PAVED	- - - PRIVATE, UNPAVED	City of Hardeeville	Boat Landing	Fire Stations
- - - STATE, UNPAVED	— MILITARY, PAVED	Town of Bluffton	Public Access	Police Stations
— COUNTY, PAVED	- - - MILITARY, UNPAVED	Town of Hilton Head	Pier	EMS Stations
- - - COUNTY, UNPAVED	— MUNICIPAL, PAVED	Town of Port Royal		Elementary Schools
	- - - MUNICIPAL, UNPAVED	Town of Yemassee		Middle Schools
	County Boundary			High Schools
				Airport

0 310 620 1,240 1,860 2,480 Feet

261



See Page 261

See Page 251

Roads		Municipalities		Access Type		Facilities	
UNSPECIFIED	PRIVATE, PAVED	City of Beaufort	Bluff	Hospitals	Fire Stations	Elementary Schools	Middle Schools
<b>Owner, Surface</b>	PRIVATE, UNPAVED	City of Hardeeville	Boat Landing	Fire Stations	Middle Schools	High Schools	Airport
STATE, PAVED	MILITARY, PAVED	Town of Bluffton	Public Access	Police Stations	EMS Stations		
STATE, UNPAVED	MILITARY, UNPAVED	Town of Hilton Head	Pier				
COUNTY, PAVED	MUNICIPAL, PAVED	Town of Port Royal					
COUNTY, UNPAVED	MUNICIPAL, UNPAVED	Town of Yemassee					
County Boundary							

262

0 310 620 1,240 1,860 2,480 Feet



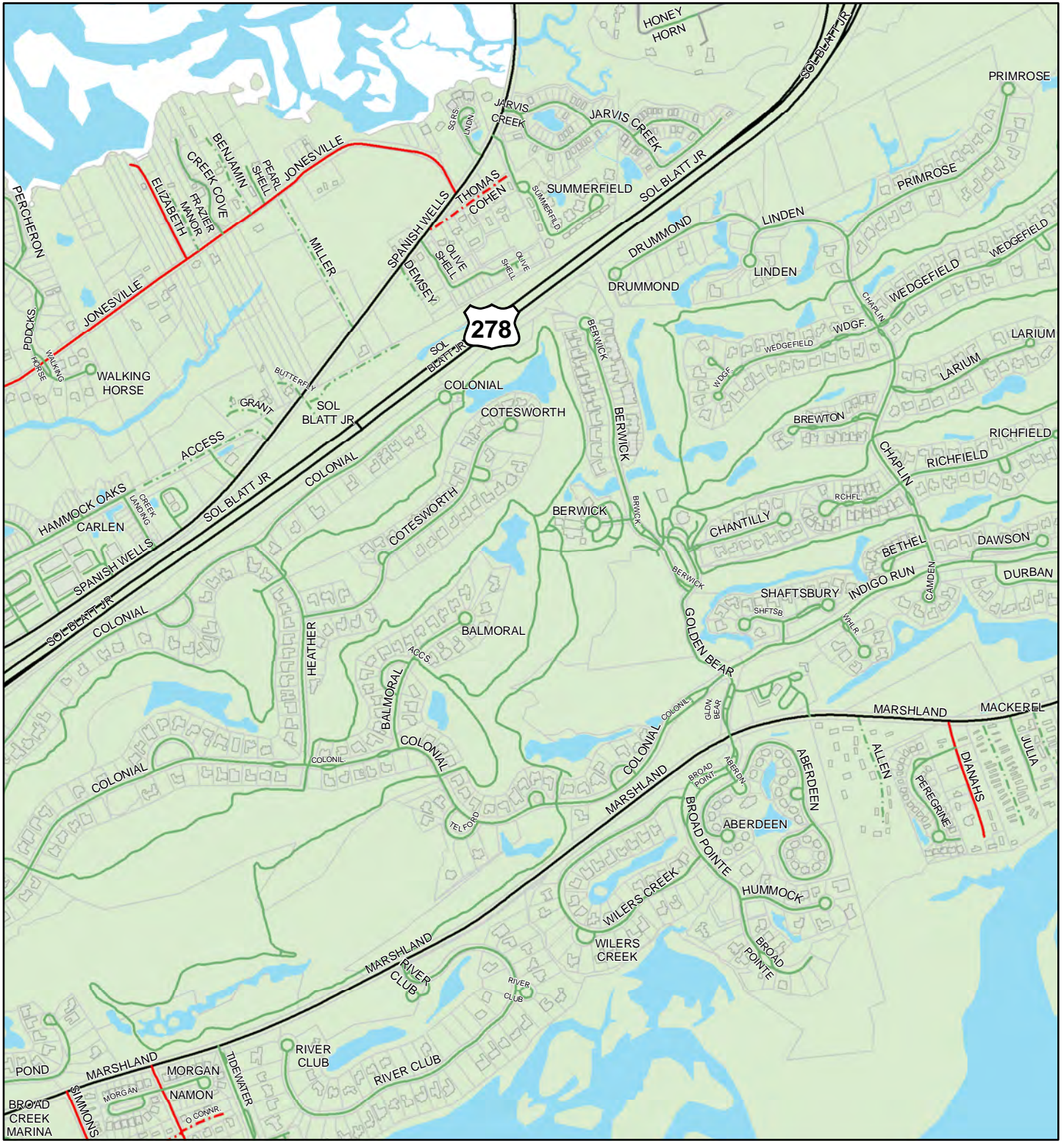


See Page 264

Roads	Municipalities	AccessType	Facilities
<ul style="list-style-type: none"> <li>UNSPECIFIED</li> <li>OWNER, SURFACE</li> <li>STATE, PAVED</li> <li>STATE, UNPAVED</li> <li>COUNTY, PAVED</li> <li>COUNTY, UNPAVED</li> <li>County Boundary</li> </ul>	<ul style="list-style-type: none"> <li>City of Beaufort</li> <li>City of Hardeeville</li> <li>Town of Bluffton</li> <li>Town of Hilton Head</li> <li>Town of Port Royal</li> <li>Town of Yemassee</li> </ul>	<ul style="list-style-type: none"> <li>Bluff</li> <li>Boat Landing</li> <li>Public Access</li> <li>Pier</li> </ul>	<ul style="list-style-type: none"> <li>Hospitals</li> <li>Fire Stations</li> <li>Police Stations</li> <li>EMS Stations</li> <li>Elementary Schools</li> <li>Middle Schools</li> <li>High Schools</li> <li>Airport</li> </ul>

0 310 620 1,240 1,860 2,480 Feet





See Page 263

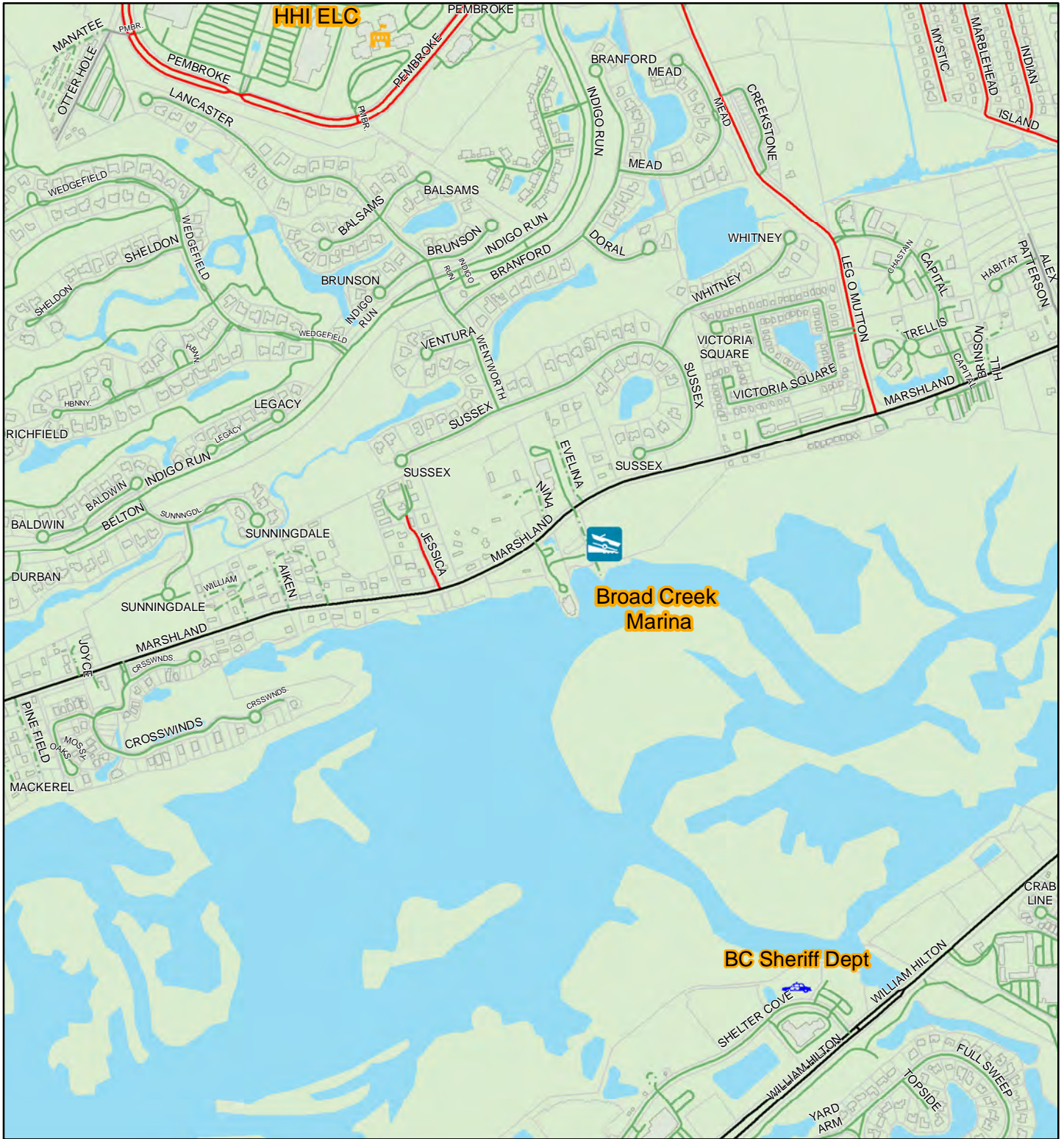
See Page 265

Roads	Municipalities	Access Type	Facilities
<ul style="list-style-type: none"> <li>UNSPECIFIED</li> <li>OWNER, SURFACE</li> <li>STATE, PAVED</li> <li>STATE, UNPAVED</li> <li>COUNTY, PAVED</li> <li>COUNTY, UNPAVED</li> </ul>	<ul style="list-style-type: none"> <li>City of Beaufort</li> <li>City of Hardeeville</li> <li>Town of Bluffton</li> <li>Town of Hilton Head</li> <li>Town of Port Royal</li> <li>Town of Yemassee</li> </ul>	<ul style="list-style-type: none"> <li>Bluff</li> <li>Boat Landing</li> <li>Public Access</li> <li>Pier</li> </ul>	<ul style="list-style-type: none"> <li>Hospitals</li> <li>Fire Stations</li> <li>Police Stations</li> <li>EMS Stations</li> <li>Elementary Schools</li> <li>Middle Schools</li> <li>High Schools</li> <li>Airport</li> </ul>

264

0 310 620 1,240 1,860 2,480 Feet





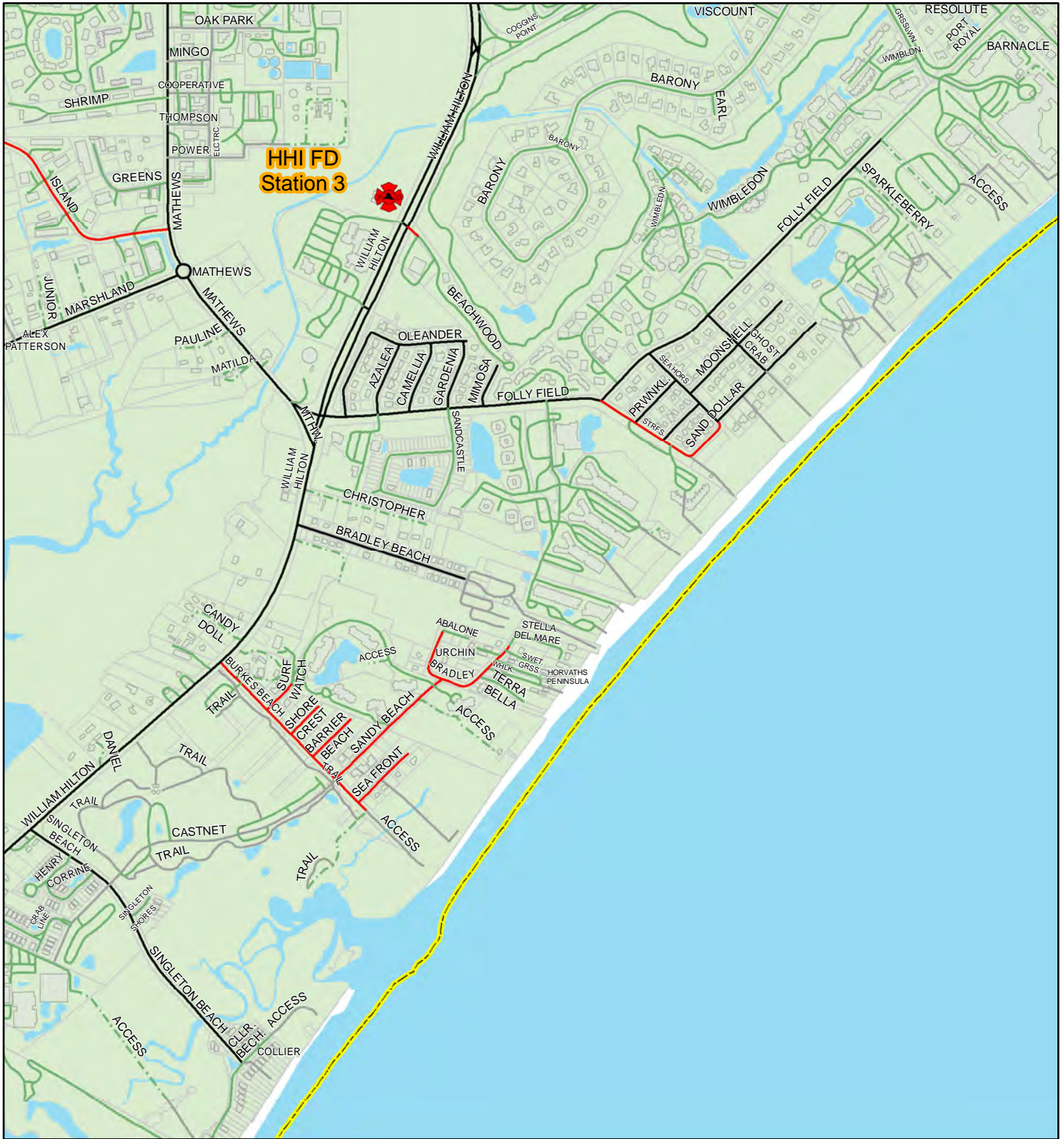
See Page 264

See Page 266

Roads	Municipalities	AccessType	Facilities
<ul style="list-style-type: none"> <li>UNSPECIFIED</li> <li>OWNER, SURFACE</li> <li>STATE, PAVED</li> <li>STATE, UNPAVED</li> <li>COUNTY, PAVED</li> <li>COUNTY, UNPAVED</li> <li>County Boundary</li> </ul>	<ul style="list-style-type: none"> <li>PRIVATE, PAVED</li> <li>PRIVATE, UNPAVED</li> <li>MILITARY, PAVED</li> <li>MILITARY, UNPAVED</li> <li>MUNICIPAL, PAVED</li> <li>MUNICIPAL, UNPAVED</li> <li>City of Beaufort</li> <li>City of Hardeeville</li> <li>Town of Bluffton</li> <li>Town of Hilton Head</li> <li>Town of Port Royal</li> <li>Town of Yemassee</li> </ul>	<ul style="list-style-type: none"> <li>Bluff</li> <li>Boat Landing</li> <li>Public Access</li> <li>Pier</li> </ul>	<ul style="list-style-type: none"> <li>Hospitals</li> <li>Fire Stations</li> <li>Police Stations</li> <li>EMS Stations</li> <li>Elementary Schools</li> <li>Middle Schools</li> <li>High Schools</li> <li>Airport</li> </ul>

0 310 620 1,240 1,860 2,480 Feet





See Page 265

See Page 267

Roads	Municipalities	Access Type	Facilities
<ul style="list-style-type: none"> <li>UNSPECIFIED</li> <li>OWNER, SURFACE</li> <li>STATE, PAVED</li> <li>STATE, UNPAVED</li> <li>COUNTY, PAVED</li> <li>COUNTY, UNPAVED</li> </ul>	<ul style="list-style-type: none"> <li>PRIVATE, PAVED</li> <li>PRIVATE, UNPAVED</li> <li>MILITARY, PAVED</li> <li>MILITARY, UNPAVED</li> <li>MUNICIPAL, PAVED</li> <li>MUNICIPAL, UNPAVED</li> <li>County Boundary</li> </ul>	<ul style="list-style-type: none"> <li>City of Beaufort</li> <li>City of Hardeeville</li> <li>Town of Bluffton</li> <li>Town of Hilton Head</li> <li>Town of Port Royal</li> <li>Town of Yemassee</li> </ul>	<ul style="list-style-type: none"> <li>Bluff</li> <li>Boat Landing</li> <li>Public Access</li> <li>Pier</li> <li>Hospitals</li> <li>Fire Stations</li> <li>Police Stations</li> <li>EMS Stations</li> <li>Elementary Schools</li> <li>Middle Schools</li> <li>High Schools</li> <li>Airport</li> </ul>

**266**

0 310 620 1,240 1,860 2,480 Feet





**Roads**

- UNSPECIFIED
- PRIVATE, PAVED
- STATE, PAVED
- PRIVATE, UNPAVED
- - - STATE, UNPAVED
- MILITARY, PAVED
- COUNTY, PAVED
- MILITARY, UNPAVED
- - - COUNTY, UNPAVED
- MUNICIPAL, PAVED
- MUNICIPAL, UNPAVED
- County Boundary

**Municipalities**

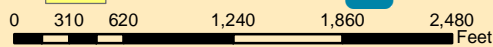
- City of Beaufort
- City of Hardeeville
- Town of Bluffton
- Town of Hilton Head
- Town of Port Royal
- Town of Yemassee

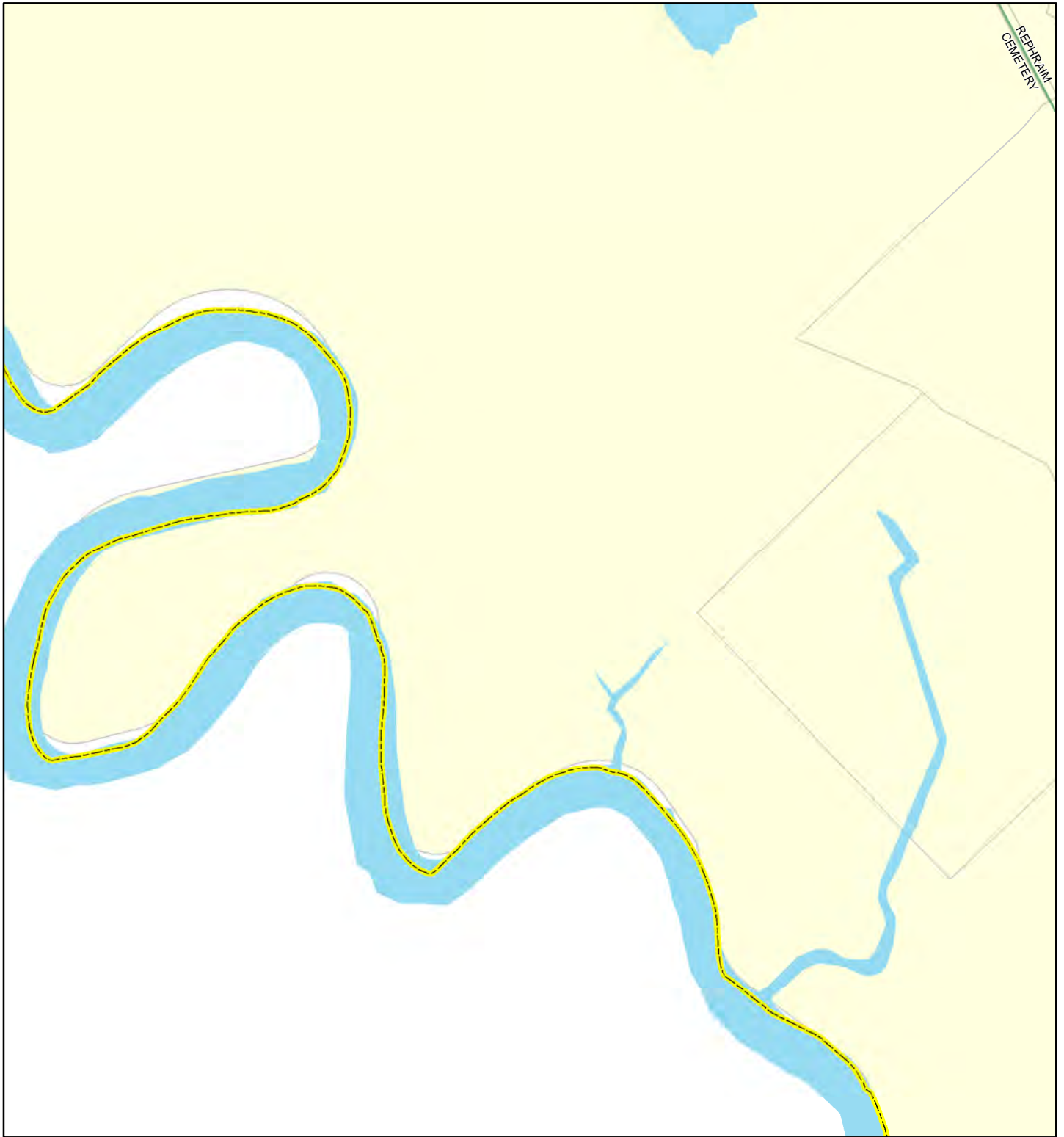
**AccessType**

- B Bluff
- Boat Landing
- Public Access
- P Pier

**Facilities**

- H Hospitals
- Elementary Schools
- Fire Stations
- Middle Schools
- Police Stations
- High Schools
- EMS Stations
- Airport



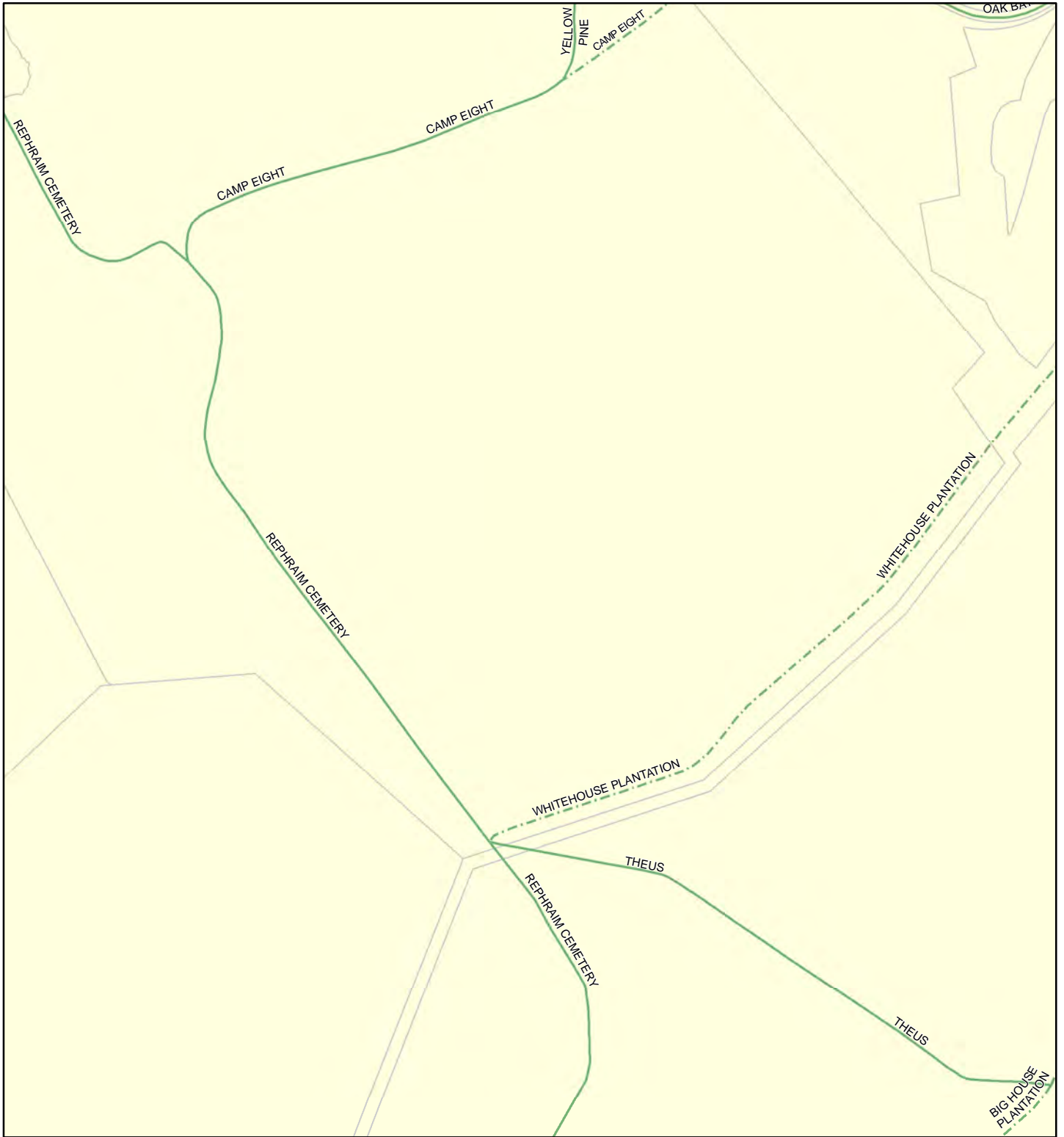


Roads		Municipalities		AccessType		Facilities	
— UNSPECIFIED	— PRIVATE, PAVED	City of Beaufort	Bluff	Hospitals	Elementary Schools		
<b>Owner, Surface</b>	— PRIVATE, UNPAVED	City of Hardeeville	Boat Landing	Fire Stations	Middle Schools		
— STATE, PAVED	— MILITARY, PAVED	Town of Bluffton	Public Access	Police Stations	High Schools		
- - - STATE, UNPAVED	- - - MILITARY, UNPAVED	Town of Hilton Head	Pier	EMS Stations	Airport		
— COUNTY, PAVED	— MUNICIPAL, PAVED	Town of Port Royal					
- - - COUNTY, UNPAVED	- - - MUNICIPAL, UNPAVED	Town of Yemassee					
	County Boundary						

268

0 310 620 1,240 1,860 2,480 Feet

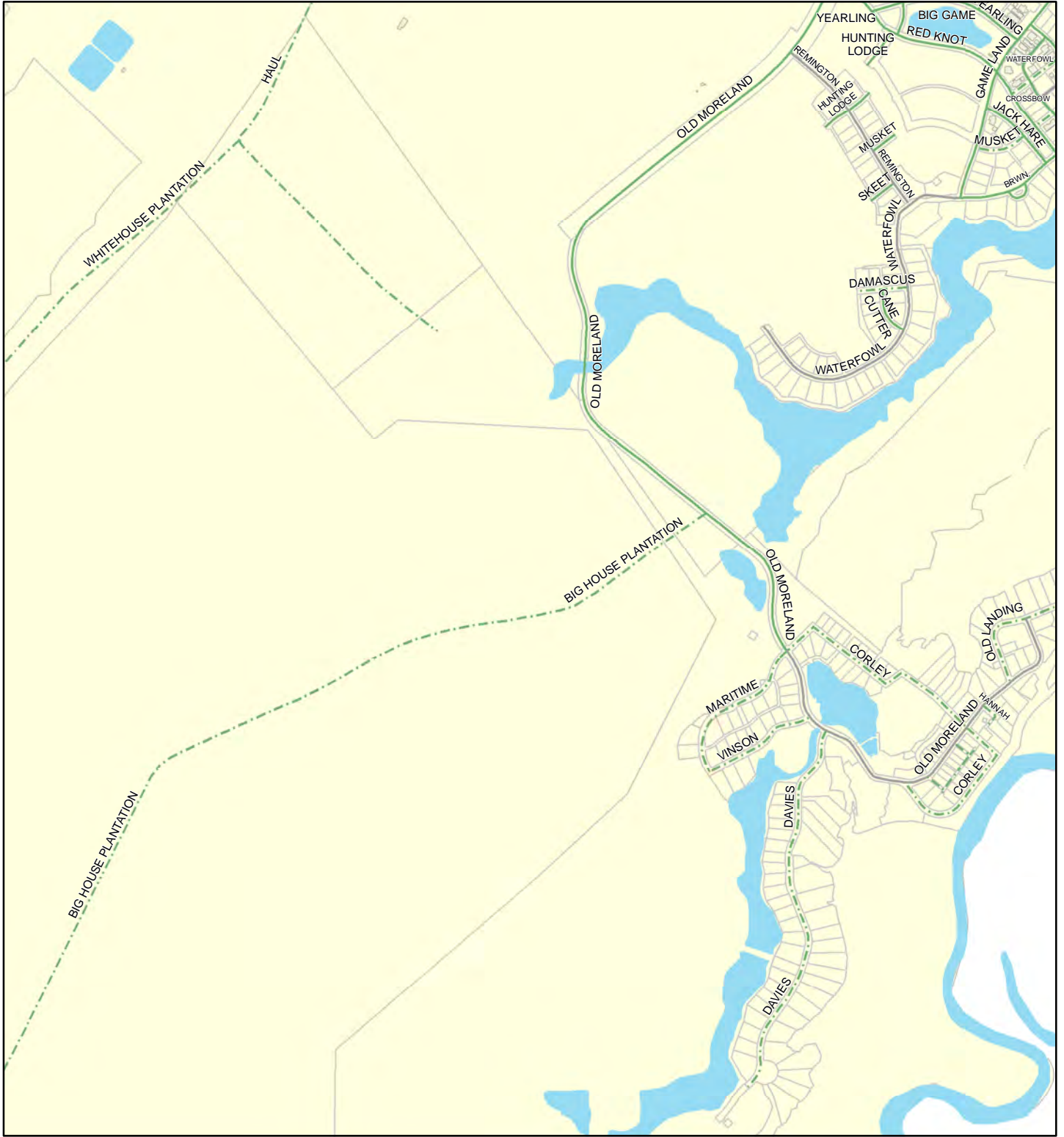




Roads	Municipalities	AccessType	Facilities
<ul style="list-style-type: none"> <li>UNSPECIFIED</li> <li>STATE, PAVED</li> <li>STATE, UNPAVED</li> <li>COUNTY, PAVED</li> <li>COUNTY, UNPAVED</li> </ul>	<ul style="list-style-type: none"> <li>City of Beaufort</li> <li>City of Hardeeville</li> <li>Town of Bluffton</li> <li>Town of Hilton Head</li> <li>Town of Port Royal</li> <li>Town of Yemassee</li> </ul>	<ul style="list-style-type: none"> <li>Bluff</li> <li>Boat Landing</li> <li>Public Access</li> <li>Pier</li> </ul>	<ul style="list-style-type: none"> <li>Hospitals</li> <li>Fire Stations</li> <li>Police Stations</li> <li>EMS Stations</li> <li>Elementary Schools</li> <li>Middle Schools</li> <li>High Schools</li> <li>Airport</li> </ul>
<b>Owner, Surface</b> <ul style="list-style-type: none"> <li>PRIVATE, PAVED</li> <li>PRIVATE, UNPAVED</li> <li>MILITARY, PAVED</li> <li>MILITARY, UNPAVED</li> <li>MUNICIPAL, PAVED</li> <li>MUNICIPAL, UNPAVED</li> <li>County Boundary</li> </ul>			

0 310 620 1,240 1,860 2,480 Feet

269



See Page 269

See Page 271

Roads	Municipalities	Access Type	Facilities
<ul style="list-style-type: none"> <li>UNSPECIFIED</li> <li>OWNER, SURFACE</li> <li>STATE, PAVED</li> <li>STATE, UNPAVED</li> <li>COUNTY, PAVED</li> <li>COUNTY, UNPAVED</li> </ul>	<ul style="list-style-type: none"> <li>City of Beaufort</li> <li>City of Hardeeville</li> <li>Town of Bluffton</li> <li>Town of Hilton Head</li> <li>Town of Port Royal</li> <li>Town of Yemassee</li> </ul>	<ul style="list-style-type: none"> <li>Bluff</li> <li>Boat Landing</li> <li>Public Access</li> <li>Pier</li> </ul>	<ul style="list-style-type: none"> <li>Hospitals</li> <li>Fire Stations</li> <li>Police Stations</li> <li>EMS Stations</li> <li>Elementary Schools</li> <li>Middle Schools</li> <li>High Schools</li> <li>Airport</li> </ul>
<ul style="list-style-type: none"> <li>PRIVATE, PAVED</li> <li>PRIVATE, UNPAVED</li> <li>MILITARY, PAVED</li> <li>MILITARY, UNPAVED</li> <li>MUNICIPAL, PAVED</li> <li>MUNICIPAL, UNPAVED</li> <li>County Boundary</li> </ul>			


270

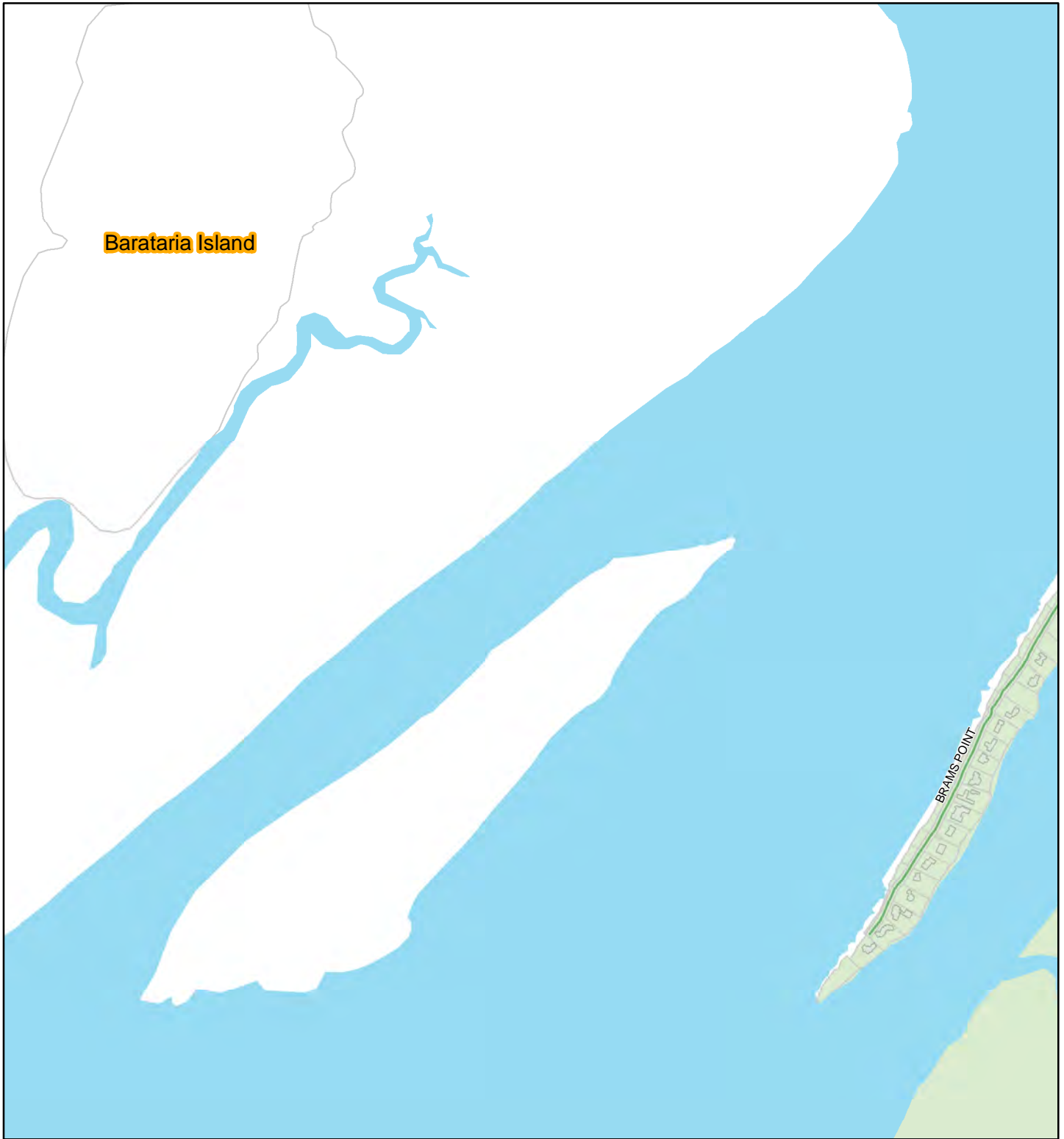
0 310 620 1,240 1,860 2,480 Feet





See Page 270





Barataria Island

BRAMS POINT

See Page 273

See Page 280

**Roads**

- UNSPECIFIED
- PRIVATE, PAVED
- STATE, PAVED
- - - STATE, UNPAVED
- COUNTY, PAVED
- - - COUNTY, UNPAVED
- PRIVATE, UNPAVED
- MILITARY, PAVED
- - - MILITARY, UNPAVED
- MUNICIPAL, PAVED
- - - MUNICIPAL, UNPAVED
- County Boundary

272

**Municipalities**

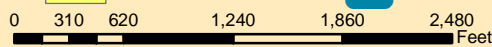
- City of Beaufort
- City of Hardeeville
- Town of Bluffton
- Town of Hilton Head
- Town of Port Royal
- Town of Yemassee

**AccessType**

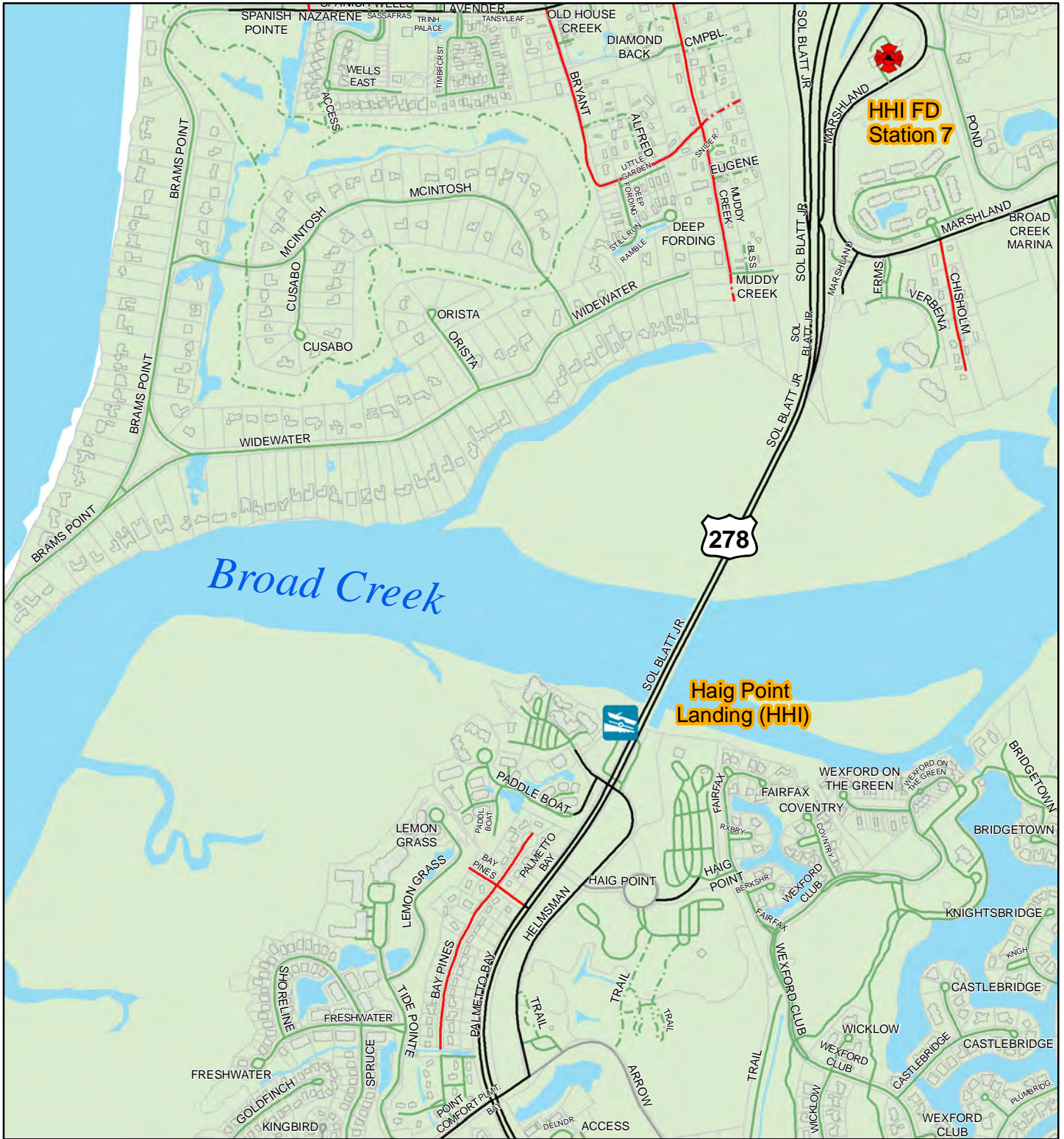
- B Bluff
- Boat Landing
- Public Access
- P Pier

**Facilities**

- H Hospitals
- Fire Stations
- Police Stations
- EMS Stations
- Elementary Schools
- Middle Schools
- High Schools
- Airport







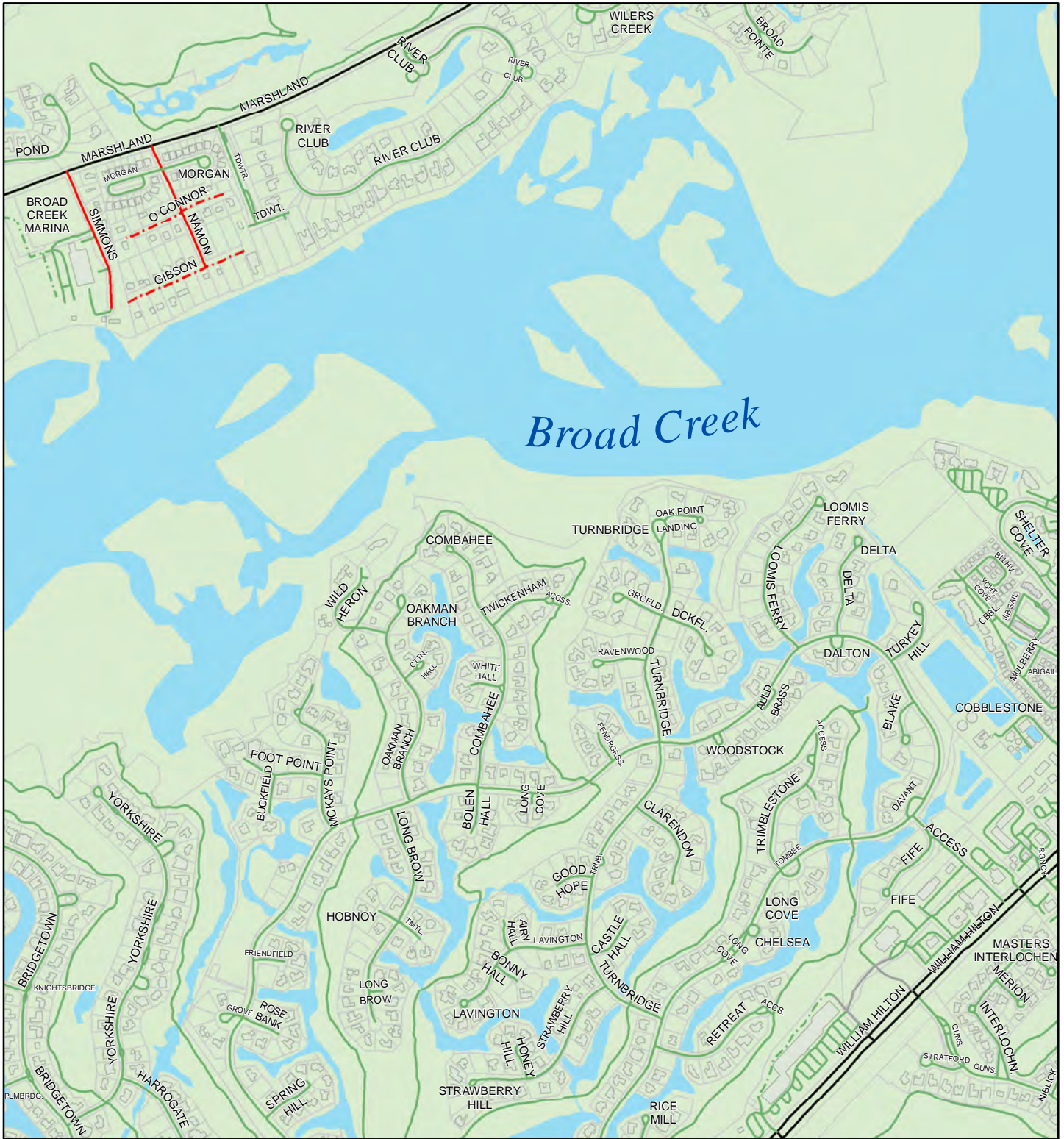
See Page 272

See Page 274

Roads	Municipalities	AccessType	Facilities
<ul style="list-style-type: none"> <li>UNSPECIFIED</li> <li>OWNER, SURFACE</li> <li>STATE, PAVED</li> <li>STATE, UNPAVED</li> <li>COUNTY, PAVED</li> <li>COUNTY, UNPAVED</li> </ul>	<ul style="list-style-type: none"> <li>PRIVATE, PAVED</li> <li>PRIVATE, UNPAVED</li> <li>MILITARY, PAVED</li> <li>MILITARY, UNPAVED</li> <li>MUNICIPAL, PAVED</li> <li>MUNICIPAL, UNPAVED</li> <li>County Boundary</li> </ul>	<ul style="list-style-type: none"> <li>City of Beaufort</li> <li>City of Hardeeville</li> <li>Town of Bluffton</li> <li>Town of Hilton Head</li> <li>Town of Port Royal</li> <li>Town of Yemassee</li> </ul>	<ul style="list-style-type: none"> <li>Bluff</li> <li>Boat Landing</li> <li>Public Access</li> <li>Pier</li> <li>Hospitals</li> <li>Fire Stations</li> <li>Police Stations</li> <li>EMS Stations</li> <li>Elementary Schools</li> <li>Middle Schools</li> <li>High Schools</li> <li>Airport</li> </ul>

0 310 620 1,240 1,860 2,480 Feet





See Page 273

See Page 275

Roads	Municipalities	Access Type	Facilities
<ul style="list-style-type: none"> <li>UNSPECIFIED</li> <li>OWNER, SURFACE</li> <li>STATE, PAVED</li> <li>STATE, UNPAVED</li> <li>COUNTY, PAVED</li> <li>COUNTY, UNPAVED</li> </ul>	<ul style="list-style-type: none"> <li>PRIVATE, PAVED</li> <li>PRIVATE, UNPAVED</li> <li>MILITARY, PAVED</li> <li>MILITARY, UNPAVED</li> <li>MUNICIPAL, PAVED</li> <li>MUNICIPAL, UNPAVED</li> <li>County Boundary</li> </ul>	<ul style="list-style-type: none"> <li>City of Beaufort</li> <li>City of Hardeeville</li> <li>Town of Bluffton</li> <li>Town of Hilton Head</li> <li>Town of Port Royal</li> <li>Town of Yemassee</li> </ul>	<ul style="list-style-type: none"> <li>Bluff</li> <li>Boat Landing</li> <li>Public Access</li> <li>Pier</li> <li>Hospitals</li> <li>Fire Stations</li> <li>Police Stations</li> <li>EMS Stations</li> <li>Elementary Schools</li> <li>Middle Schools</li> <li>High Schools</li> <li>Airport</li> </ul>

274

0 310 620 1,240 1,860 2,480 Feet

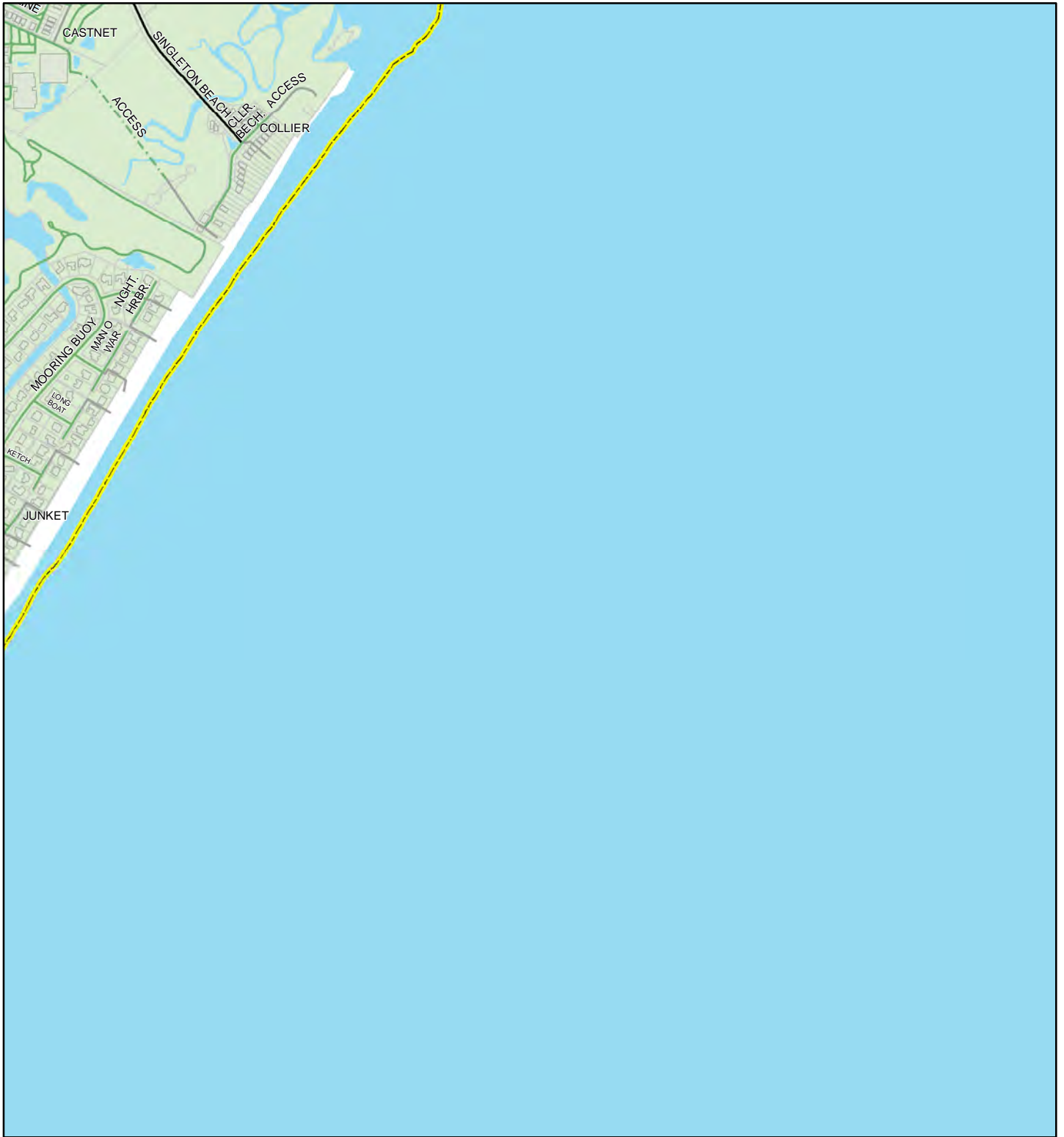




Roads	Municipalities	AccessType	Facilities
<ul style="list-style-type: none"> <li>UNSPECIFIED</li> <li>PRIVATE, PAVED</li> <li>PRIVATE, UNPAVED</li> <li>MILITARY, PAVED</li> <li>MILITARY, UNPAVED</li> <li>STATE, PAVED</li> <li>STATE, UNPAVED</li> <li>COUNTY, PAVED</li> <li>COUNTY, UNPAVED</li> <li>MUNICIPAL, PAVED</li> <li>MUNICIPAL, UNPAVED</li> <li>County Boundary</li> </ul>	<ul style="list-style-type: none"> <li>City of Beaufort</li> <li>City of Hardeeville</li> <li>Town of Bluffton</li> <li>Town of Hilton Head</li> <li>Town of Port Royal</li> <li>Town of Yemassee</li> </ul>	<ul style="list-style-type: none"> <li>Bluff</li> <li>Boat Landing</li> <li>Public Access</li> <li>Pier</li> </ul>	<ul style="list-style-type: none"> <li>Hospitals</li> <li>Fire Stations</li> <li>Police Stations</li> <li>EMS Stations</li> <li>Elementary Schools</li> <li>Middle Schools</li> <li>High Schools</li> <li>Airport</li> </ul>

0 310 620 1,240 1,860 2,480 Feet

275



**Roads**

- UNSPECIFIED
- PRIVATE, PAVED
- Owner, Surface**
- STATE, PAVED
- PRIVATE, UNPAVED
- - - STATE, UNPAVED
- - - MILITARY, PAVED
- COUNTY, PAVED
- - - MILITARY, UNPAVED
- - - MUNICIPAL, PAVED
- - - COUNTY, UNPAVED
- - - MUNICIPAL, UNPAVED
- County Boundary

**Municipalities**

- City of Beaufort
- City of Hardeeville
- Town of Bluffton
- Town of Hilton Head
- Town of Port Royal
- Town of Yemassee

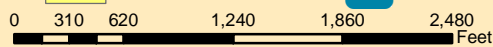
**AccessType**

- B** Bluff
- Boat Landing
- Public Access
- P** Pier

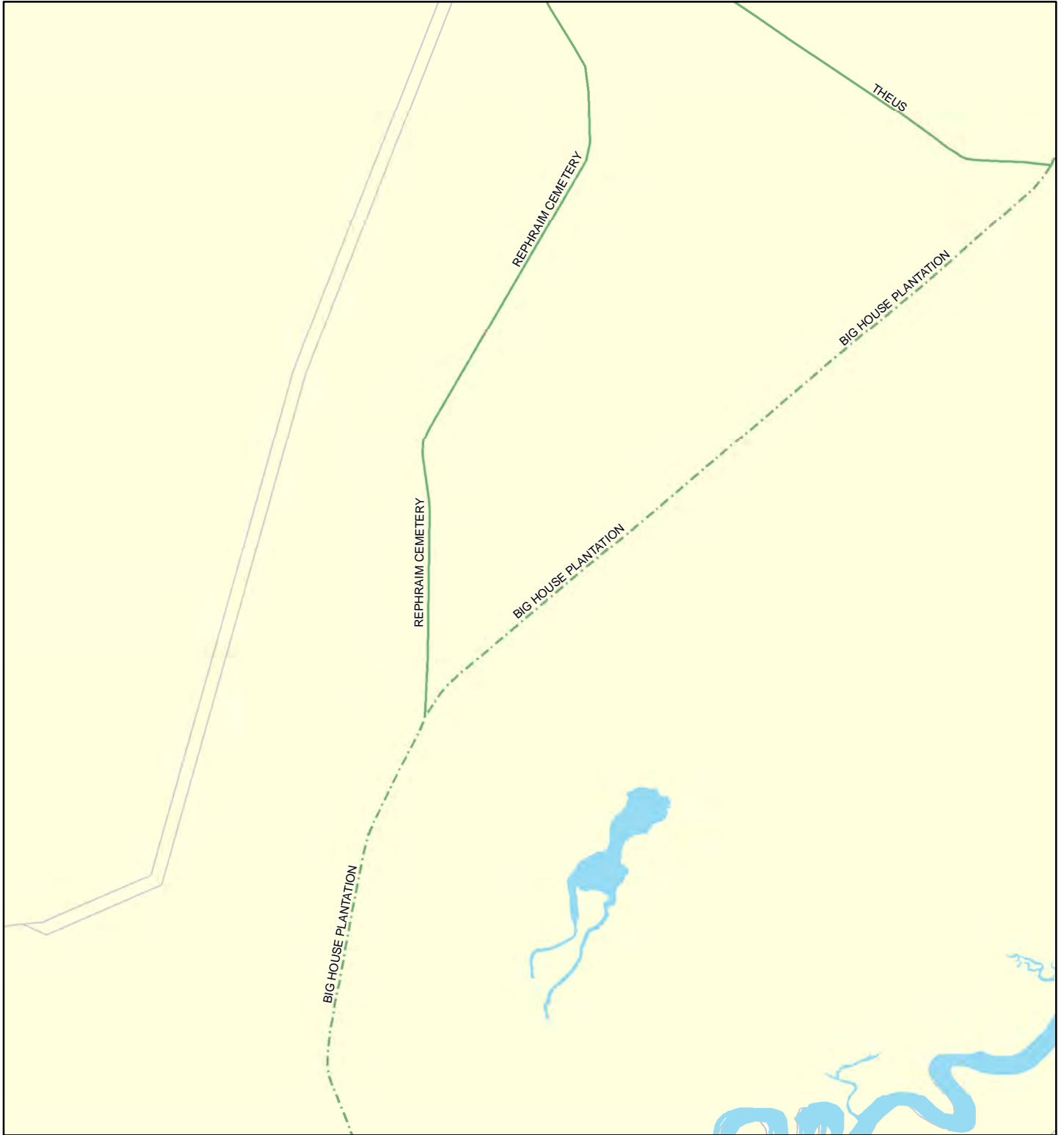
**Facilities**

- H** Hospitals
- Elementary Schools
- Fire Stations
- Middle Schools
- Police Stations
- High Schools
- EMS Stations
- Airport

276



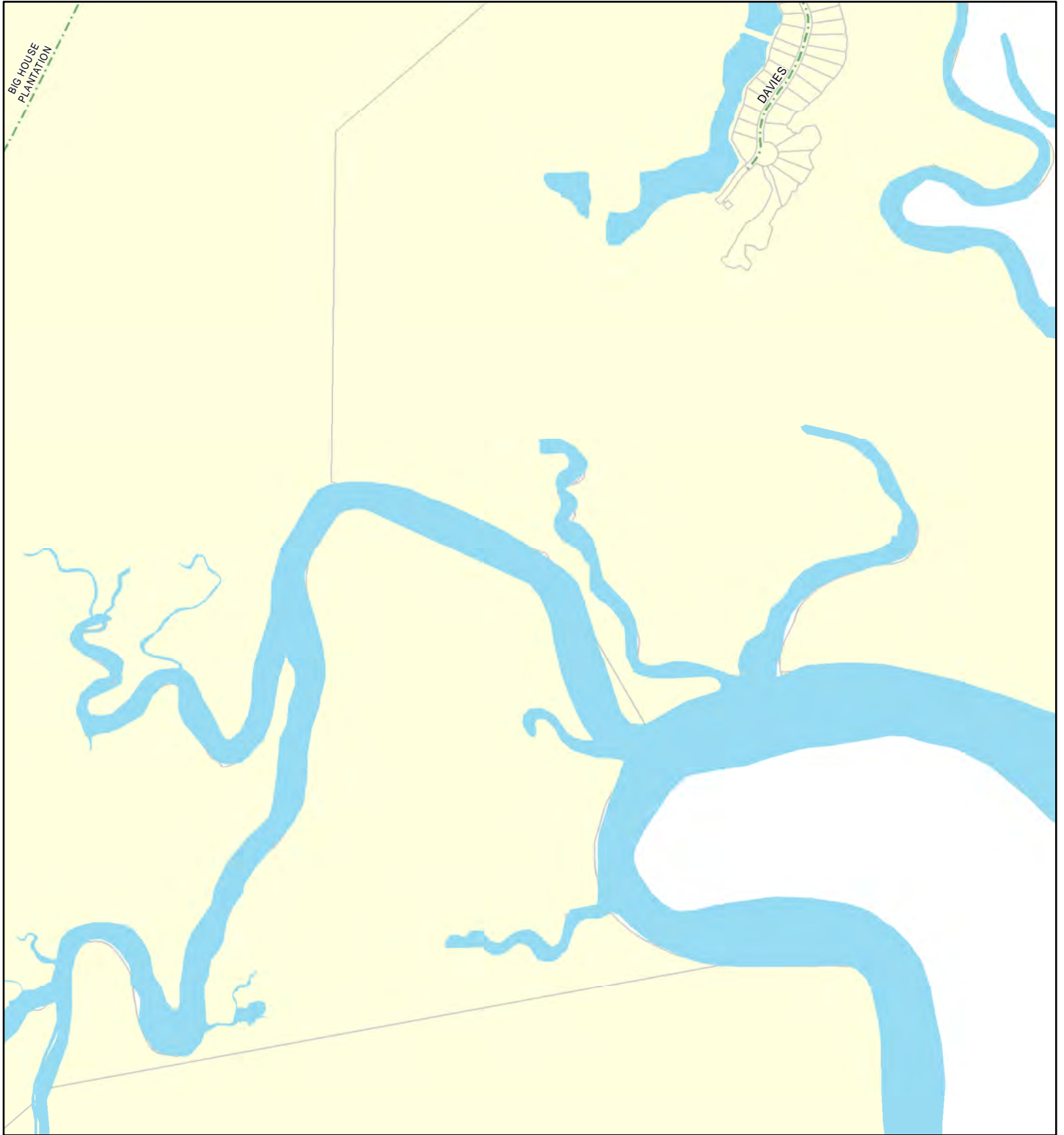




Roads	Municipalities	AccessType	Facilities
<ul style="list-style-type: none"> <li>UNSPECIFIED</li> <li>STATE, PAVED</li> <li>STATE, UNPAVED</li> <li>COUNTY, PAVED</li> <li>COUNTY, UNPAVED</li> </ul>	<ul style="list-style-type: none"> <li>City of Beaufort</li> <li>City of Hardeeville</li> <li>Town of Bluffton</li> <li>Town of Hilton Head</li> <li>Town of Port Royal</li> <li>Town of Yemassee</li> </ul>	<ul style="list-style-type: none"> <li>Bluff</li> <li>Boat Landing</li> <li>Public Access</li> <li>Pier</li> </ul>	<ul style="list-style-type: none"> <li>Hospitals</li> <li>Fire Stations</li> <li>Police Stations</li> <li>EMS Stations</li> <li>Elementary Schools</li> <li>Middle Schools</li> <li>High Schools</li> <li>Airport</li> </ul>
<b>Owner, Surface</b> <ul style="list-style-type: none"> <li>PRIVATE, PAVED</li> <li>PRIVATE, UNPAVED</li> <li>MILITARY, PAVED</li> <li>MILITARY, UNPAVED</li> <li>MUNICIPAL, PAVED</li> <li>MUNICIPAL, UNPAVED</li> <li>County Boundary</li> </ul>			

0 310 620 1,240 1,860 2,480 Feet

277



**Roads**

- UNSPECIFIED
- PRIVATE, PAVED
- Owner, Surface**
- STATE, PAVED
- PRIVATE, UNPAVED
- STATE, UNPAVED
- MILITARY, PAVED
- COUNTY, PAVED
- MILITARY, UNPAVED
- COUNTY, UNPAVED
- MUNICIPAL, PAVED
- MUNICIPAL, UNPAVED
- County Boundary

**Municipalities**

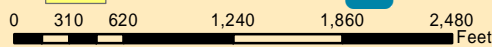
- City of Beaufort
- City of Hardeeville
- Town of Bluffton
- Town of Hilton Head
- Town of Port Royal
- Town of Yemassee

**AccessType**

- Bluff
- Boat Landing
- Public Access
- Pier

**Facilities**

- Hospitals
- Elementary Schools
- Fire Stations
- Middle Schools
- Police Stations
- High Schools
- EMS Stations
- Airport








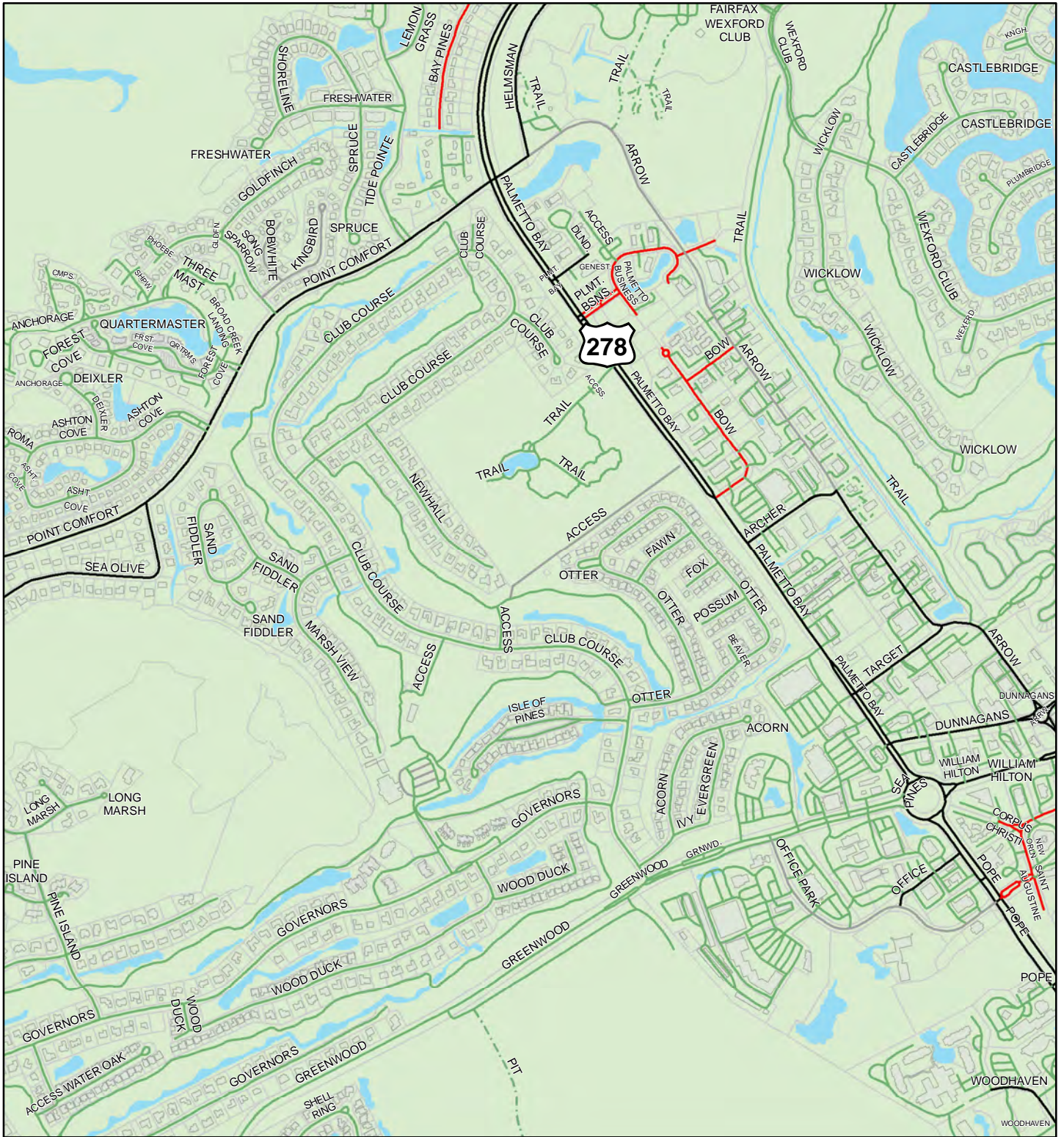
Roads		Municipalities		AccessType		Facilities	
— UNSPECIFIED	— PRIVATE, PAVED	City of Beaufort	Bluff	Hospitals	Elementary Schools		
<b>Owner, Surface</b>	— PRIVATE, UNPAVED	City of Hardeeville	Boat Landing	Fire Stations	Middle Schools		
— STATE, PAVED	— MILITARY, PAVED	Town of Bluffton	Public Access	Police Stations	High Schools		
- - - STATE, UNPAVED	- - - MILITARY, UNPAVED	Town of Hilton Head	Pier	EMS Stations	Airport		
— COUNTY, PAVED	— MUNICIPAL, PAVED	Town of Port Royal					
- - - COUNTY, UNPAVED	- - - MUNICIPAL, UNPAVED	Town of Yemassee					
	County Boundary						

0 310 620 1,240 1,860 2,480 Feet

279







See Page 280

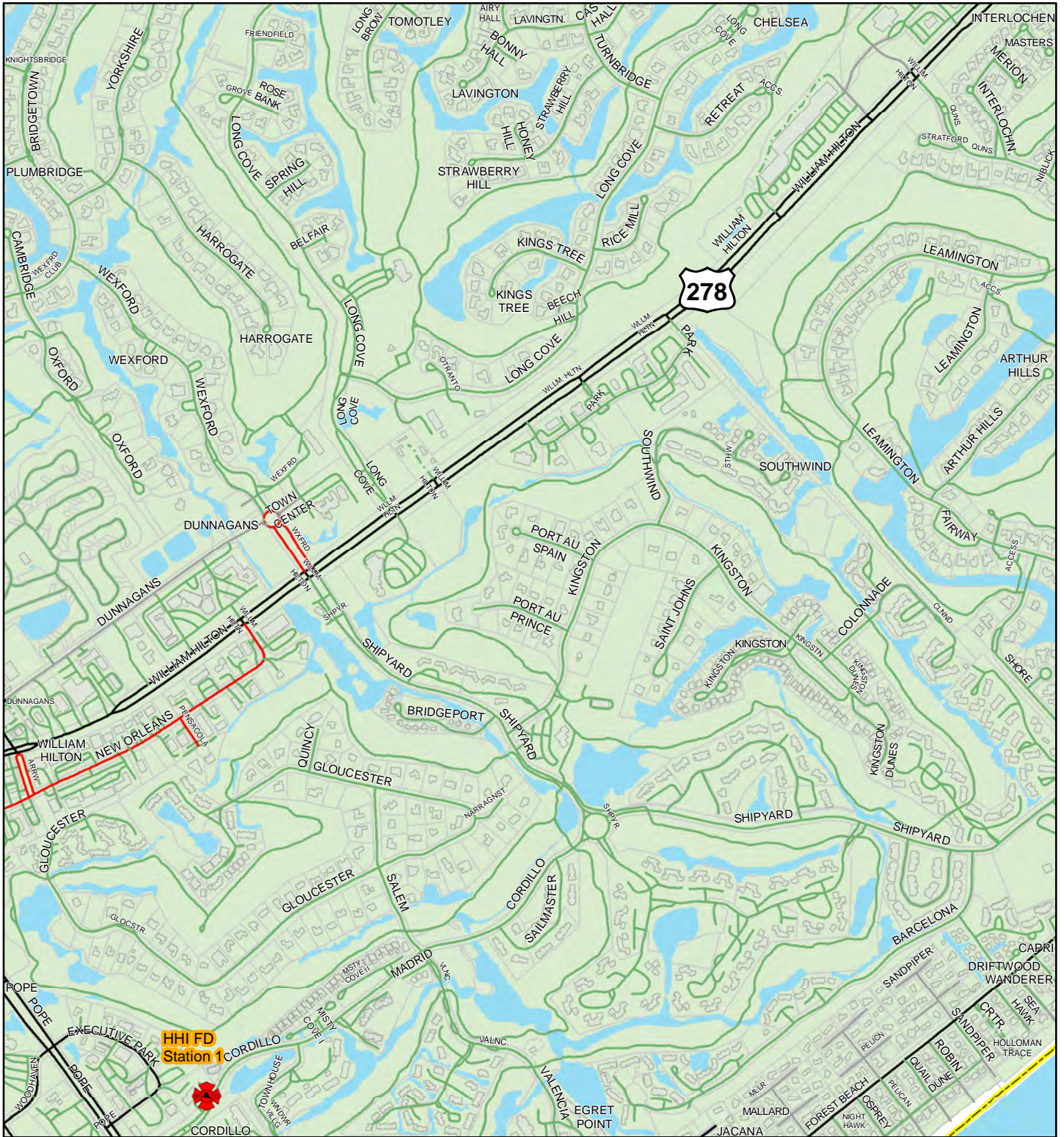
See Page 282

Roads	Municipalities	AccessType	Facilities
<ul style="list-style-type: none"> <li>UNSPECIFIED</li> <li>OWNER, SURFACE</li> <li>STATE, PAVED</li> <li>STATE, UNPAVED</li> <li>COUNTY, PAVED</li> <li>COUNTY, UNPAVED</li> <li>County Boundary</li> </ul>	<ul style="list-style-type: none"> <li>City of Beaufort</li> <li>City of Hardeeville</li> <li>Town of Bluffton</li> <li>Town of Hilton Head</li> <li>Town of Port Royal</li> <li>Town of Yemassee</li> </ul>	<ul style="list-style-type: none"> <li>Bluff</li> <li>Boat Landing</li> <li>Public Access</li> <li>Pier</li> </ul>	<ul style="list-style-type: none"> <li>Hospitals</li> <li>Fire Stations</li> <li>Police Stations</li> <li>EMS Stations</li> <li>Elementary Schools</li> <li>Middle Schools</li> <li>High Schools</li> <li>Airport</li> </ul>

0 310 620 1,240 1,860 2,480 Feet

**281**





See Page 281

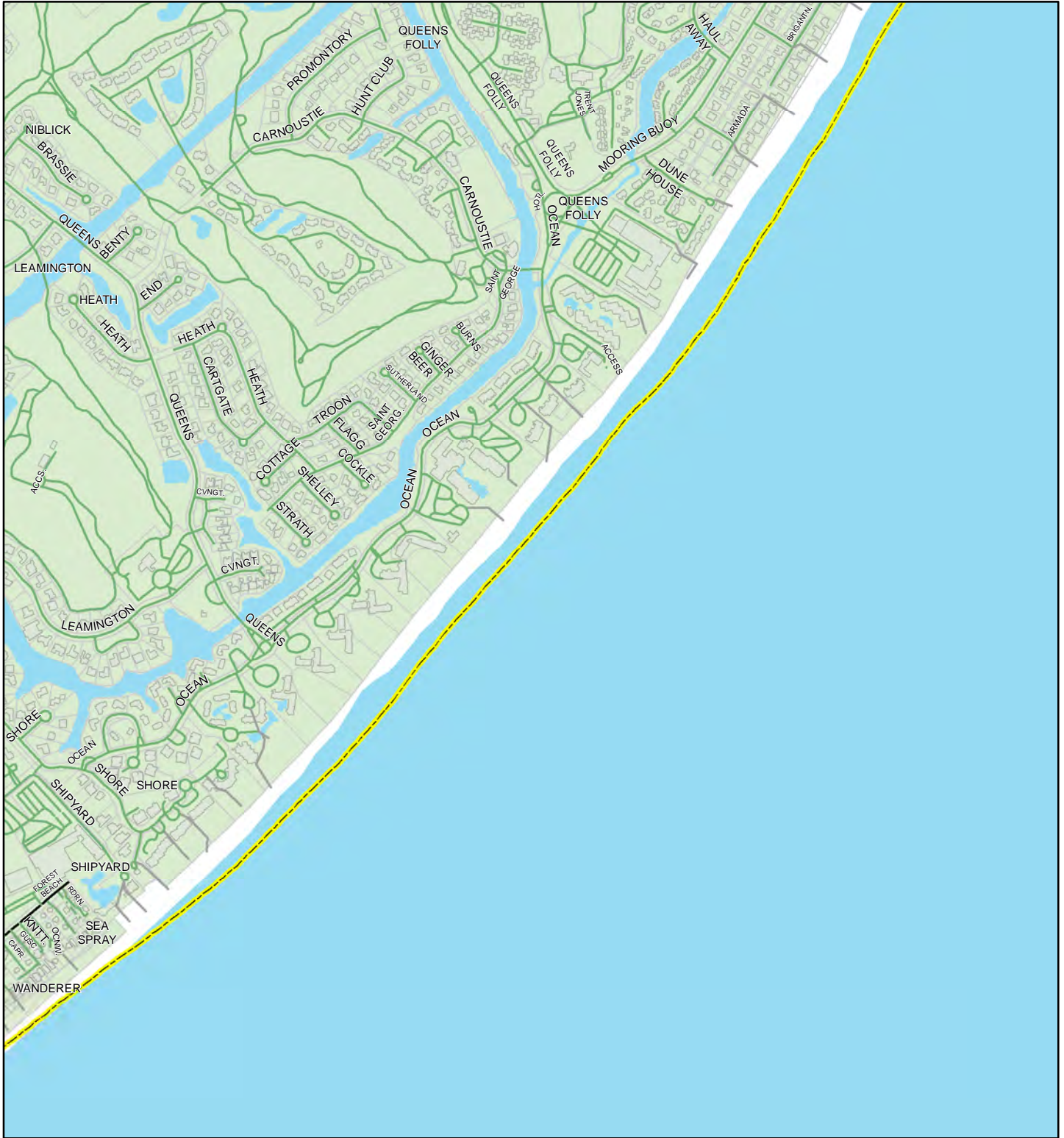
See Page 283

Roads	Municipalities	AccessType	Facilities
<ul style="list-style-type: none"> <li>UNSPECIFIED</li> <li>OWNER, SURFACE</li> <li>STATE, PAVED</li> <li>STATE, UNPAVED</li> <li>COUNTY, PAVED</li> <li>COUNTY, UNPAVED</li> </ul>	<ul style="list-style-type: none"> <li>PRIVATE, PAVED</li> <li>PRIVATE, UNPAVED</li> <li>MILITARY, PAVED</li> <li>MILITARY, UNPAVED</li> <li>MUNICIPAL, PAVED</li> <li>MUNICIPAL, UNPAVED</li> <li>County Boundary</li> </ul>	<ul style="list-style-type: none"> <li>City of Beaufort</li> <li>City of Hardeeville</li> <li>Town of Bluffton</li> <li>Town of Hilton Head</li> <li>Town of Port Royal</li> <li>Town of Yemassee</li> </ul>	<ul style="list-style-type: none"> <li>Bluff</li> <li>Boat Landing</li> <li>Public Access</li> <li>Pier</li> <li>Hospitals</li> <li>Fire Stations</li> <li>Police Stations</li> <li>EMS Stations</li> <li>Elementary Schools</li> <li>Middle Schools</li> <li>High Schools</li> <li>Airport</li> </ul>

**282**

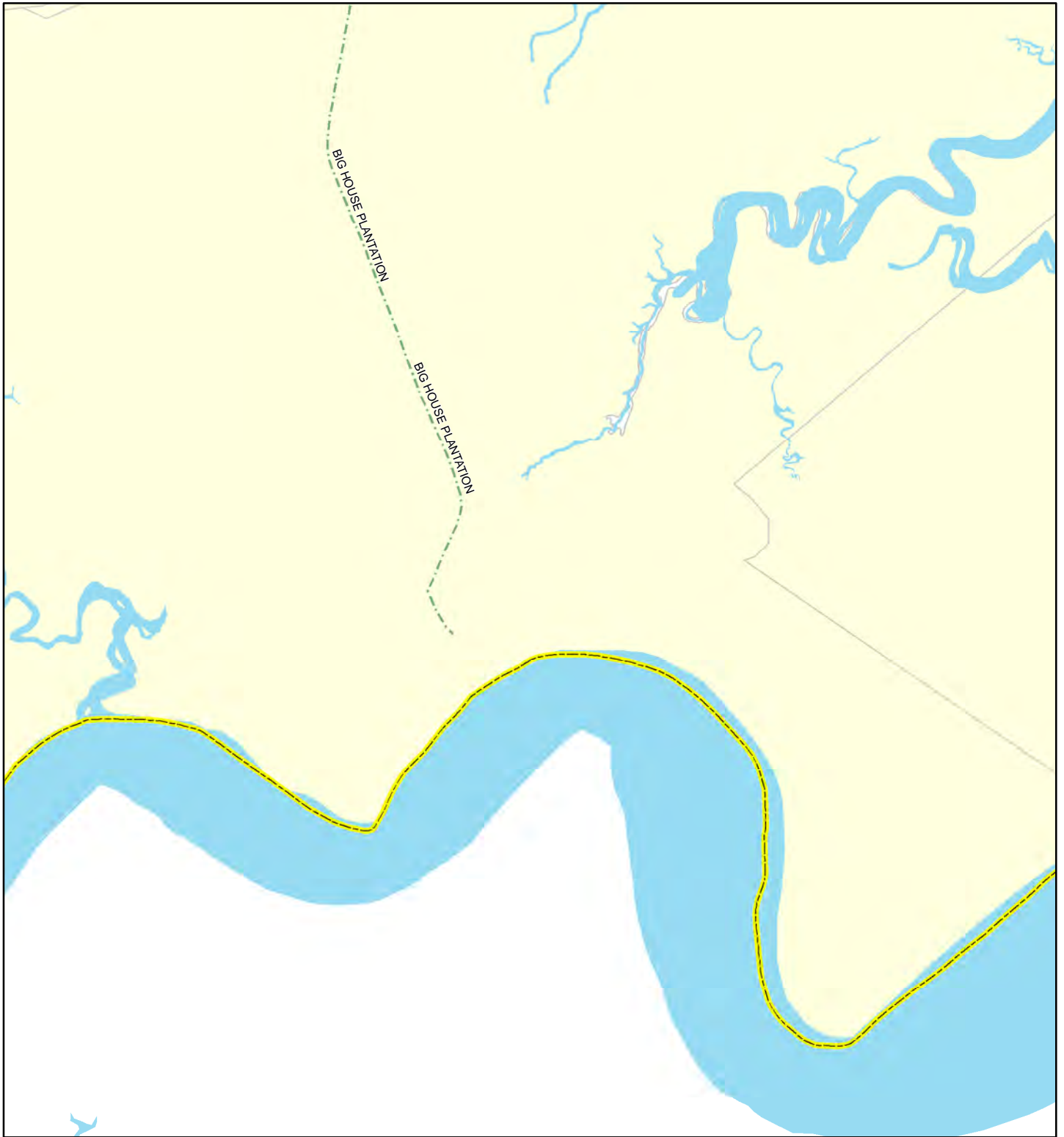
0 310 620 1,240 1,860 2,480 Feet





Roads	Municipalities	AccessType	Facilities
<ul style="list-style-type: none"> <li>UNSPECIFIED</li> <li>OWNER, SURFACE</li> <li>STATE, PAVED</li> <li>STATE, UNPAVED</li> <li>COUNTY, PAVED</li> <li>COUNTY, UNPAVED</li> </ul>	<ul style="list-style-type: none"> <li>PRIVATE, PAVED</li> <li>PRIVATE, UNPAVED</li> <li>MILITARY, PAVED</li> <li>MILITARY, UNPAVED</li> <li>MUNICIPAL, PAVED</li> <li>MUNICIPAL, UNPAVED</li> <li>County Boundary</li> </ul>	<ul style="list-style-type: none"> <li>City of Beaufort</li> <li>City of Hardeeville</li> <li>Town of Bluffton</li> <li>Town of Hilton Head</li> <li>Town of Port Royal</li> <li>Town of Yemassee</li> </ul>	<ul style="list-style-type: none"> <li>Bluff</li> <li>Boat Landing</li> <li>Public Access</li> <li>Pier</li> <li>Hospitals</li> <li>Fire Stations</li> <li>Police Stations</li> <li>EMS Stations</li> <li>Elementary Schools</li> <li>Middle Schools</li> <li>High Schools</li> <li>Airport</li> </ul>

0 310 620 1,240 1,860 2,480 Feet



**Roads**

- UNSPECIFIED
- PRIVATE, PAVED
- STATE, PAVED
- PRIVATE, UNPAVED
- - - STATE, UNPAVED
- - - MILITARY, PAVED
- - - COUNTY, PAVED
- - - MILITARY, UNPAVED
- - - COUNTY, UNPAVED
- - - MUNICIPAL, PAVED
- - - MUNICIPAL, UNPAVED
- ▭ County Boundary

**Municipalities**

- ▭ City of Beaufort
- ▭ City of Hardeeville
- ▭ Town of Bluffton
- ▭ Town of Hilton Head
- ▭ Town of Port Royal
- ▭ Town of Yemassee

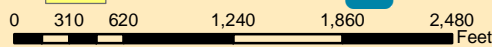
**AccessType**

- B** Bluff
- Boat Landing
- Public Access
- P** Pier


**Facilities**

- H** Hospitals
- Elementary Schools
- Fire Stations
- Middle Schools
- Police Stations
- High Schools
- EMS Stations
- Airport

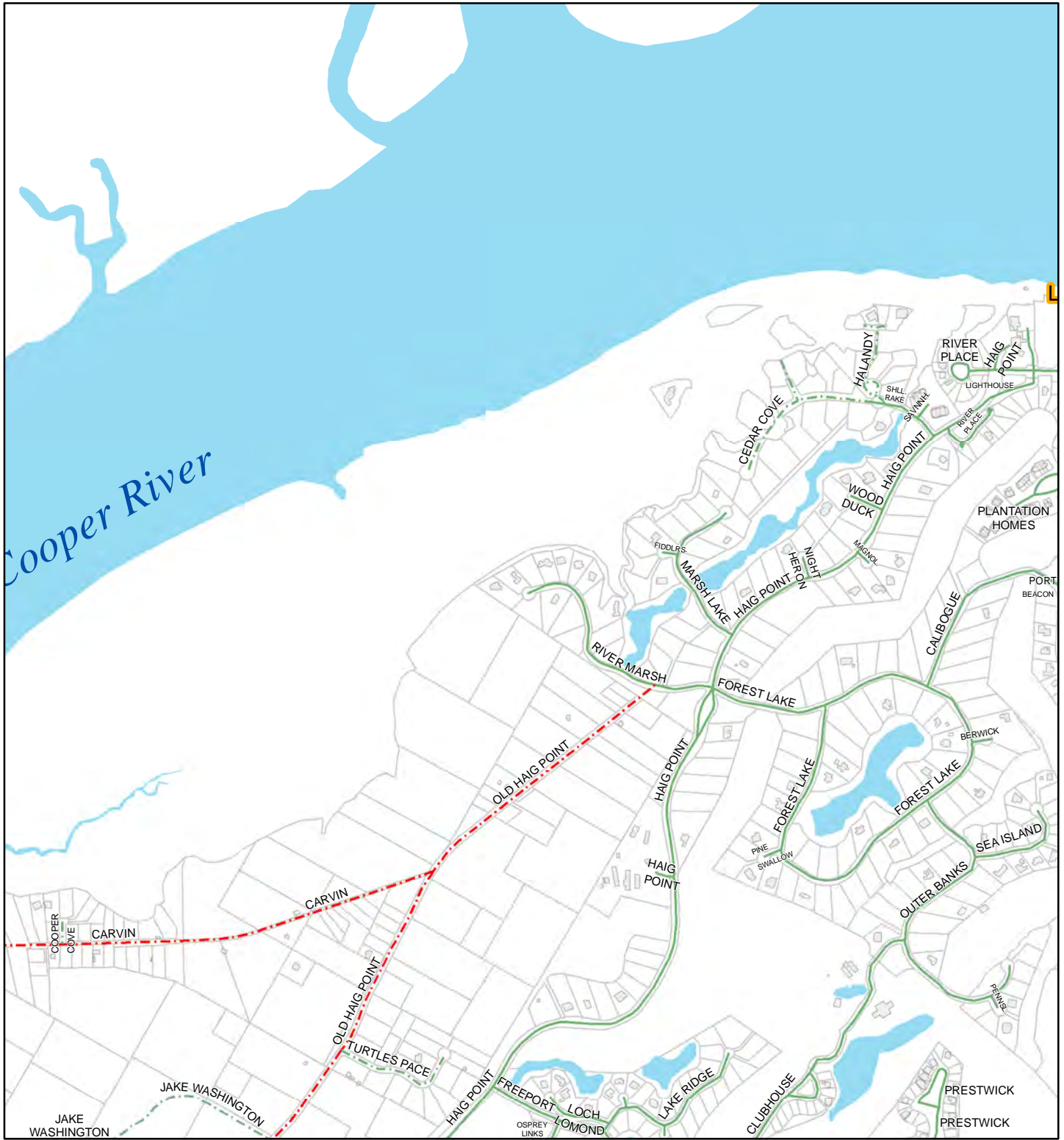
284







See Page 285



See Page 287

See Page 293

Roads	Municipalities	Access Type	Facilities
<ul style="list-style-type: none"> <li>UNSPECIFIED</li> <li>OWNER, SURFACE</li> <li>STATE, PAVED</li> <li>STATE, UNPAVED</li> <li>COUNTY, PAVED</li> <li>COUNTY, UNPAVED</li> </ul>	<ul style="list-style-type: none"> <li>PRIVATE, PAVED</li> <li>PRIVATE, UNPAVED</li> <li>MILITARY, PAVED</li> <li>MILITARY, UNPAVED</li> <li>MUNICIPAL, PAVED</li> <li>MUNICIPAL, UNPAVED</li> <li>County Boundary</li> </ul>	<ul style="list-style-type: none"> <li>City of Beaufort</li> <li>City of Hardeeville</li> <li>Town of Bluffton</li> <li>Town of Hilton Head</li> <li>Town of Port Royal</li> <li>Town of Yemassee</li> </ul>	<ul style="list-style-type: none"> <li>Bluff</li> <li>Boat Landing</li> <li>Public Access</li> <li>Pier</li> <li>Hospitals</li> <li>Fire Stations</li> <li>Police Stations</li> <li>EMS Stations</li> <li>Elementary Schools</li> <li>Middle Schools</li> <li>High Schools</li> <li>Airport</li> </ul>

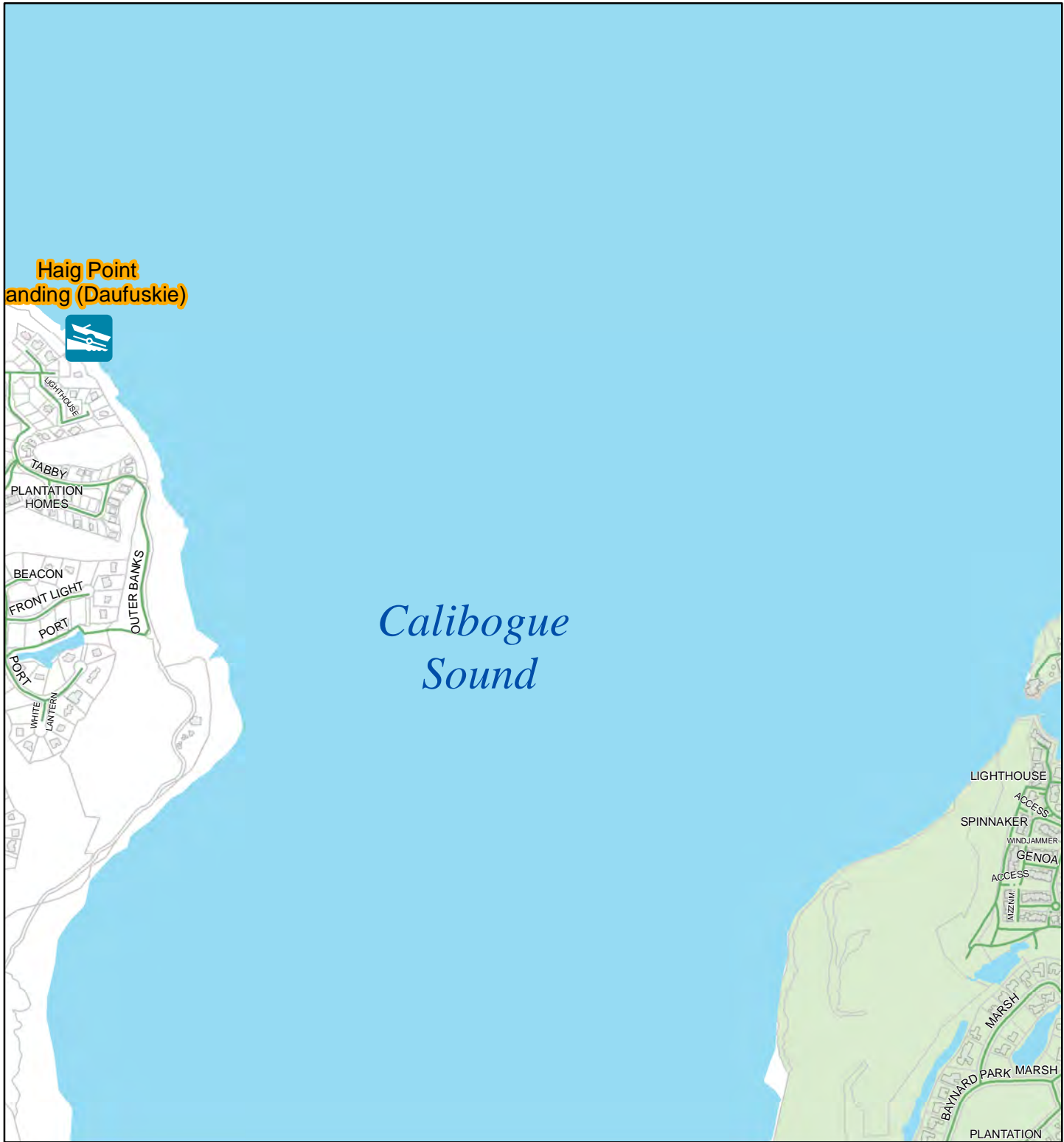
**286**

0 310 620 1,240 1,860 2,480 Feet





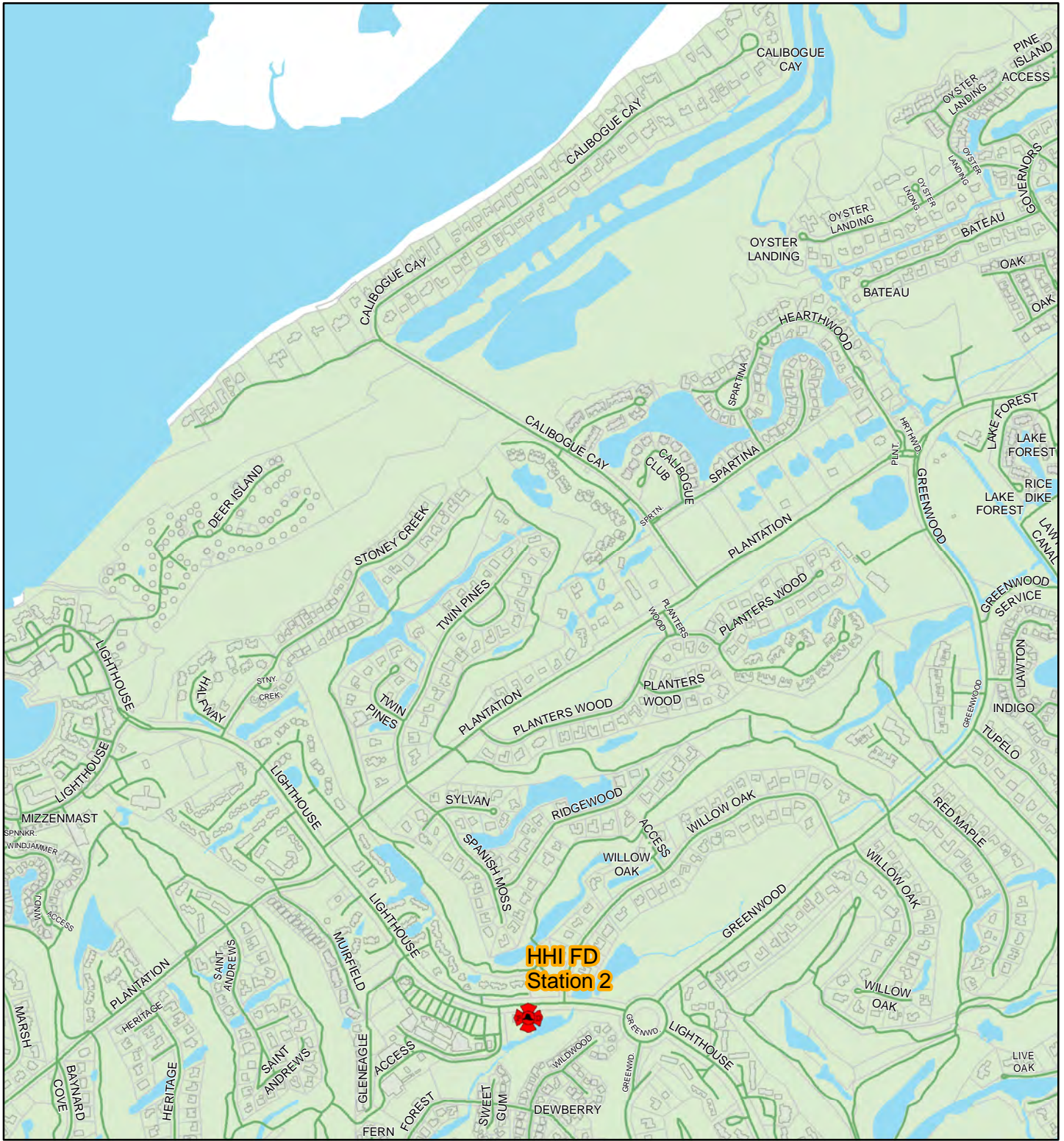
See Page 286

See Page 288

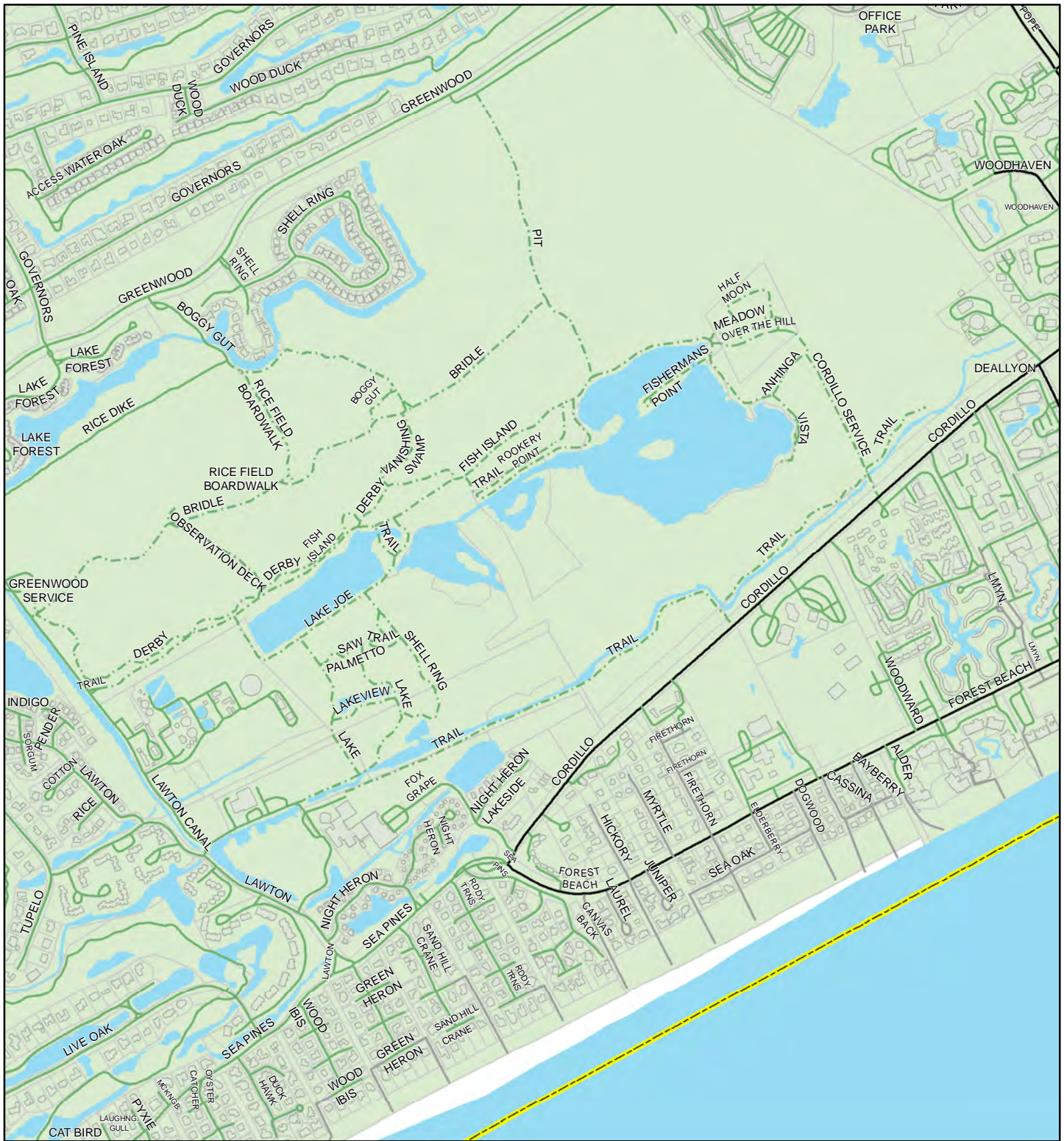


See Page 294





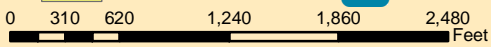




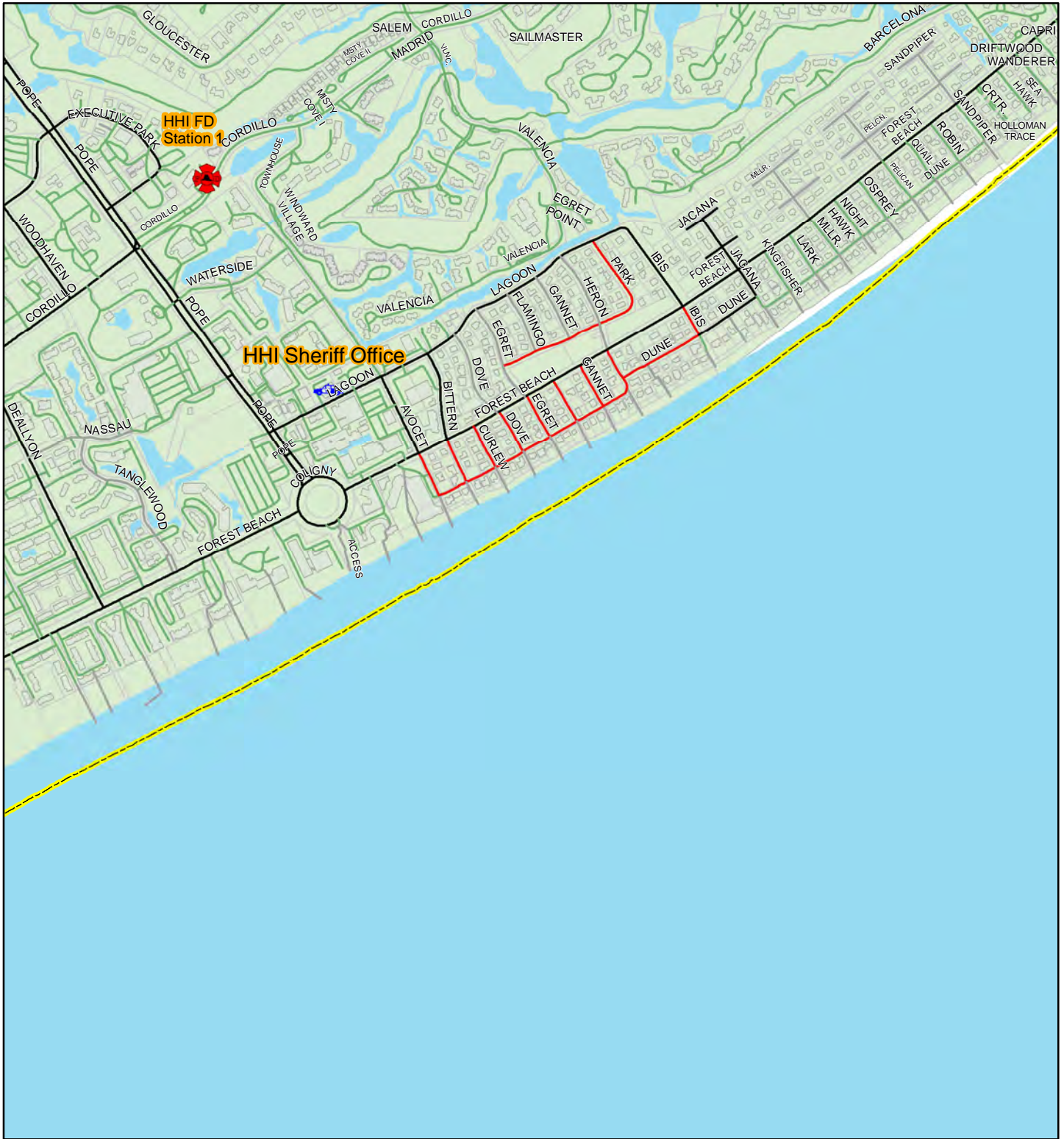
See Page 288

See Page 290

Roads	Municipalities	AccessType	Facilities
<ul style="list-style-type: none"> <li>UNSPECIFIED</li> <li>OWNER, SURFACE</li> <li>STATE, PAVED</li> <li>STATE, UNPAVED</li> <li>COUNTY, PAVED</li> <li>COUNTY, UNPAVED</li> </ul>	<ul style="list-style-type: none"> <li>PRIVATE, PAVED</li> <li>PRIVATE, UNPAVED</li> <li>MILITARY, PAVED</li> <li>MILITARY, UNPAVED</li> <li>MUNICIPAL, PAVED</li> <li>MUNICIPAL, UNPAVED</li> <li>County Boundary</li> </ul>	<ul style="list-style-type: none"> <li>City of Beaufort</li> <li>City of Hardeeville</li> <li>Town of Bluffton</li> <li>Town of Hilton Head</li> <li>Town of Port Royal</li> <li>Town of Yemassee</li> </ul>	<ul style="list-style-type: none"> <li>Bluff</li> <li>Boat Landing</li> <li>Public Access</li> <li>Pier</li> <li>Hospitals</li> <li>Fire Stations</li> <li>Police Stations</li> <li>EMS Stations</li> <li>Elementary Schools</li> <li>Middle Schools</li> <li>High Schools</li> <li>Airport</li> </ul>







See Page 289

See Page 291

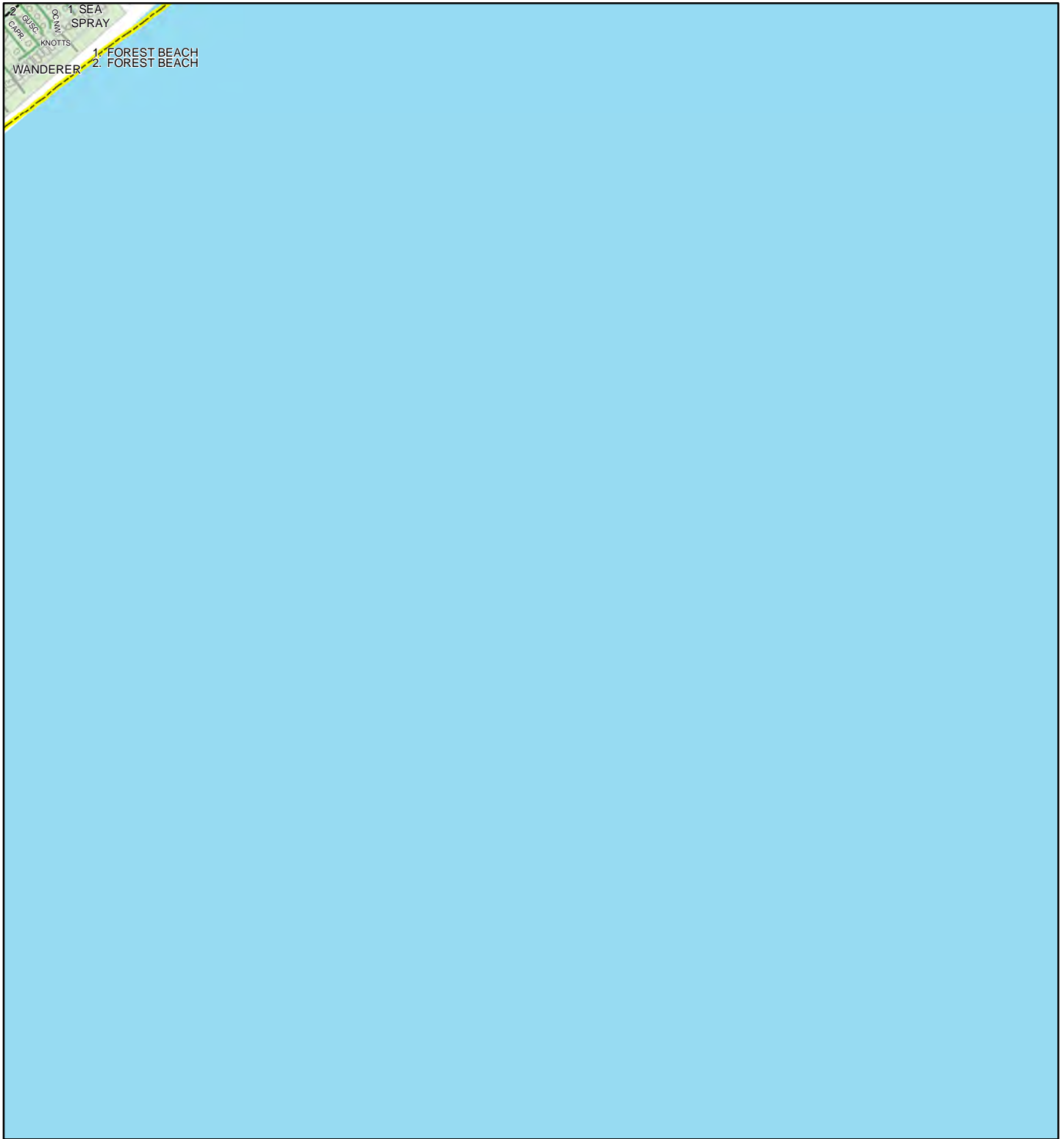
Roads	Municipalities	AccessType	Facilities
<ul style="list-style-type: none"> <li>UNSPECIFIED</li> <li>OWNER, SURFACE</li> <li>STATE, PAVED</li> <li>STATE, UNPAVED</li> <li>COUNTY, PAVED</li> <li>COUNTY, UNPAVED</li> </ul>	<ul style="list-style-type: none"> <li>PRIVATE, PAVED</li> <li>PRIVATE, UNPAVED</li> <li>MILITARY, PAVED</li> <li>MILITARY, UNPAVED</li> <li>MUNICIPAL, PAVED</li> <li>MUNICIPAL, UNPAVED</li> <li>County Boundary</li> </ul>	<ul style="list-style-type: none"> <li>City of Beaufort</li> <li>City of Hardeeville</li> <li>Town of Bluffton</li> <li>Town of Hilton Head</li> <li>Town of Port Royal</li> <li>Town of Yemassee</li> </ul>	<ul style="list-style-type: none"> <li>Bluff</li> <li>Boat Landing</li> <li>Public Access</li> <li>Pier</li> <li>Hospitals</li> <li>Fire Stations</li> <li>Police Stations</li> <li>EMS Stations</li> <li>Elementary Schools</li> <li>Middle Schools</li> <li>High Schools</li> <li>Airport</li> </ul>

290

0 310 620 1,240 1,860 2,480

Feet



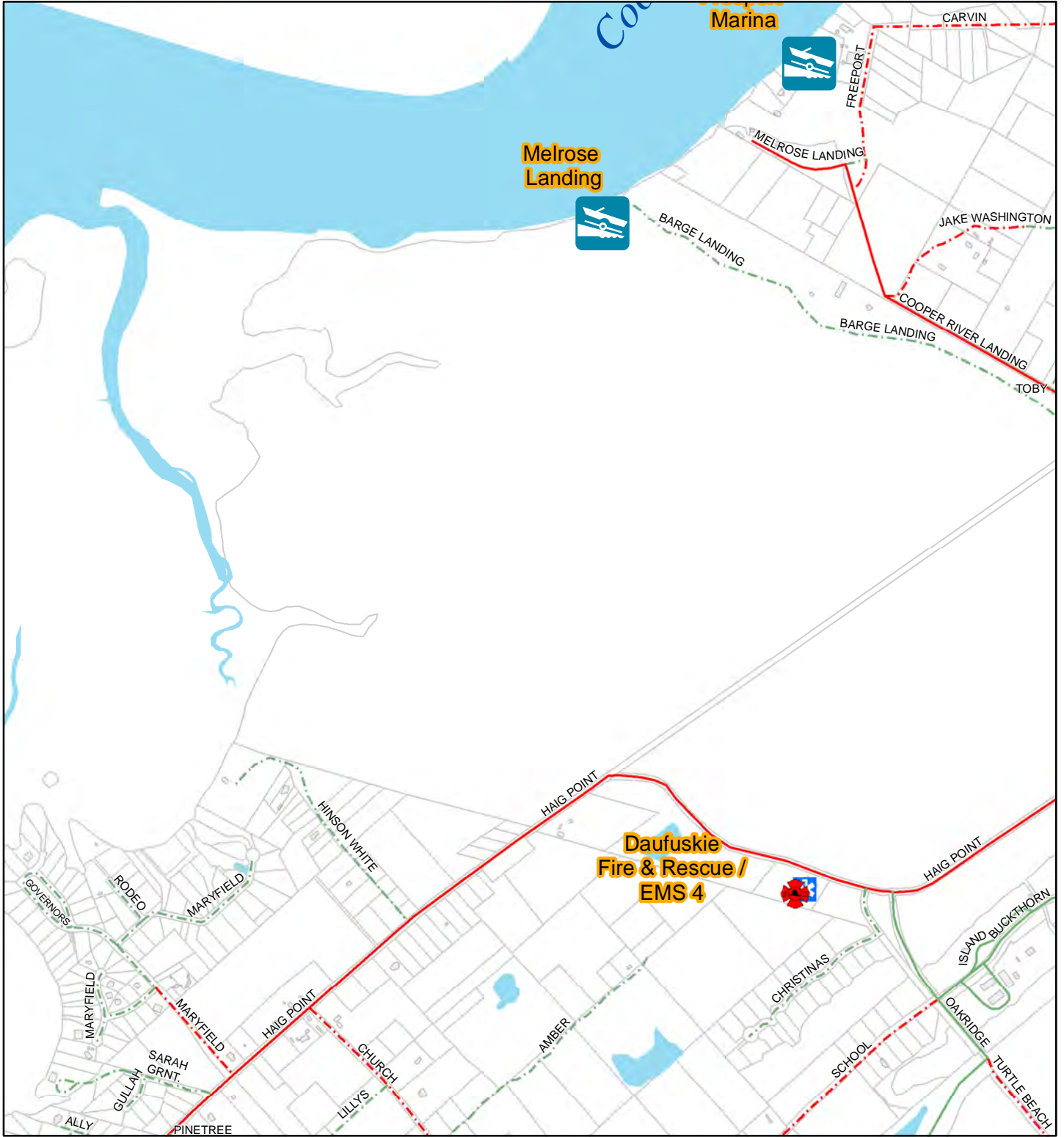


See Page 290

Roads	Municipalities	AccessType	Facilities
<ul style="list-style-type: none"> <li>UNSPECIFIED</li> <li>STATE, PAVED</li> <li>STATE, UNPAVED</li> <li>COUNTY, PAVED</li> <li>COUNTY, UNPAVED</li> </ul>	<ul style="list-style-type: none"> <li>City of Beaufort</li> <li>City of Hardeeville</li> <li>Town of Bluffton</li> <li>Town of Hilton Head</li> <li>Town of Port Royal</li> <li>Town of Yemassee</li> </ul>	<ul style="list-style-type: none"> <li>Bluff</li> <li>Boat Landing</li> <li>Public Access</li> <li>Pier</li> </ul>	<ul style="list-style-type: none"> <li>Hospitals</li> <li>Fire Stations</li> <li>Police Stations</li> <li>EMS Stations</li> <li>Elementary Schools</li> <li>Middle Schools</li> <li>High Schools</li> <li>Airport</li> </ul>
<b>Owner, Surface</b> <ul style="list-style-type: none"> <li>PRIVATE, PAVED</li> <li>PRIVATE, UNPAVED</li> <li>MILITARY, PAVED</li> <li>MILITARY, UNPAVED</li> <li>MUNICIPAL, PAVED</li> <li>MUNICIPAL, UNPAVED</li> <li>County Boundary</li> </ul>			

0 310 620 1,240 1,860 2,480 Feet

291



See Page 297

See Page 293

Roads	Municipalities	AccessType	Facilities
<ul style="list-style-type: none"> <li>UNSPECIFIED</li> <li>OWNER, SURFACE</li> <li>STATE, PAVED</li> <li>STATE, UNPAVED</li> <li>COUNTY, PAVED</li> <li>COUNTY, UNPAVED</li> </ul>	<ul style="list-style-type: none"> <li>City of Beaufort</li> <li>City of Hardeeville</li> <li>Town of Bluffton</li> <li>Town of Hilton Head</li> <li>Town of Port Royal</li> <li>Town of Yemassee</li> </ul>	<ul style="list-style-type: none"> <li>Bluff</li> <li>Boat Landing</li> <li>Public Access</li> <li>Pier</li> </ul>	<ul style="list-style-type: none"> <li>Hospitals</li> <li>Fire Stations</li> <li>Police Stations</li> <li>EMS Stations</li> <li>Elementary Schools</li> <li>Middle Schools</li> <li>High Schools</li> <li>Airport</li> </ul>

292  
 County Boundary  
 0 310 620 1,240 1,860 2,480 Feet





See Page 292

See Page 294

Roads	Municipalities	Access Type	Facilities
<ul style="list-style-type: none"> <li>UNSPECIFIED</li> <li>OWNER, SURFACE</li> <li>STATE, PAVED</li> <li>STATE, UNPAVED</li> <li>COUNTY, PAVED</li> <li>COUNTY, UNPAVED</li> </ul>	<ul style="list-style-type: none"> <li>PRIVATE, PAVED</li> <li>PRIVATE, UNPAVED</li> <li>MILITARY, PAVED</li> <li>MILITARY, UNPAVED</li> <li>MUNICIPAL, PAVED</li> <li>MUNICIPAL, UNPAVED</li> <li>County Boundary</li> </ul>	<ul style="list-style-type: none"> <li>City of Beaufort</li> <li>City of Hardeeville</li> <li>Town of Bluffton</li> <li>Town of Hilton Head</li> <li>Town of Port Royal</li> <li>Town of Yemassee</li> </ul>	<ul style="list-style-type: none"> <li>Bluff</li> <li>Boat Landing</li> <li>Public Access</li> <li>Pier</li> <li>Hospitals</li> <li>Fire Stations</li> <li>Police Stations</li> <li>EMS Stations</li> <li>Elementary Schools</li> <li>Middle Schools</li> <li>High Schools</li> <li>Airport</li> </ul>

0 310 620 1,240 1,860 2,480 Feet

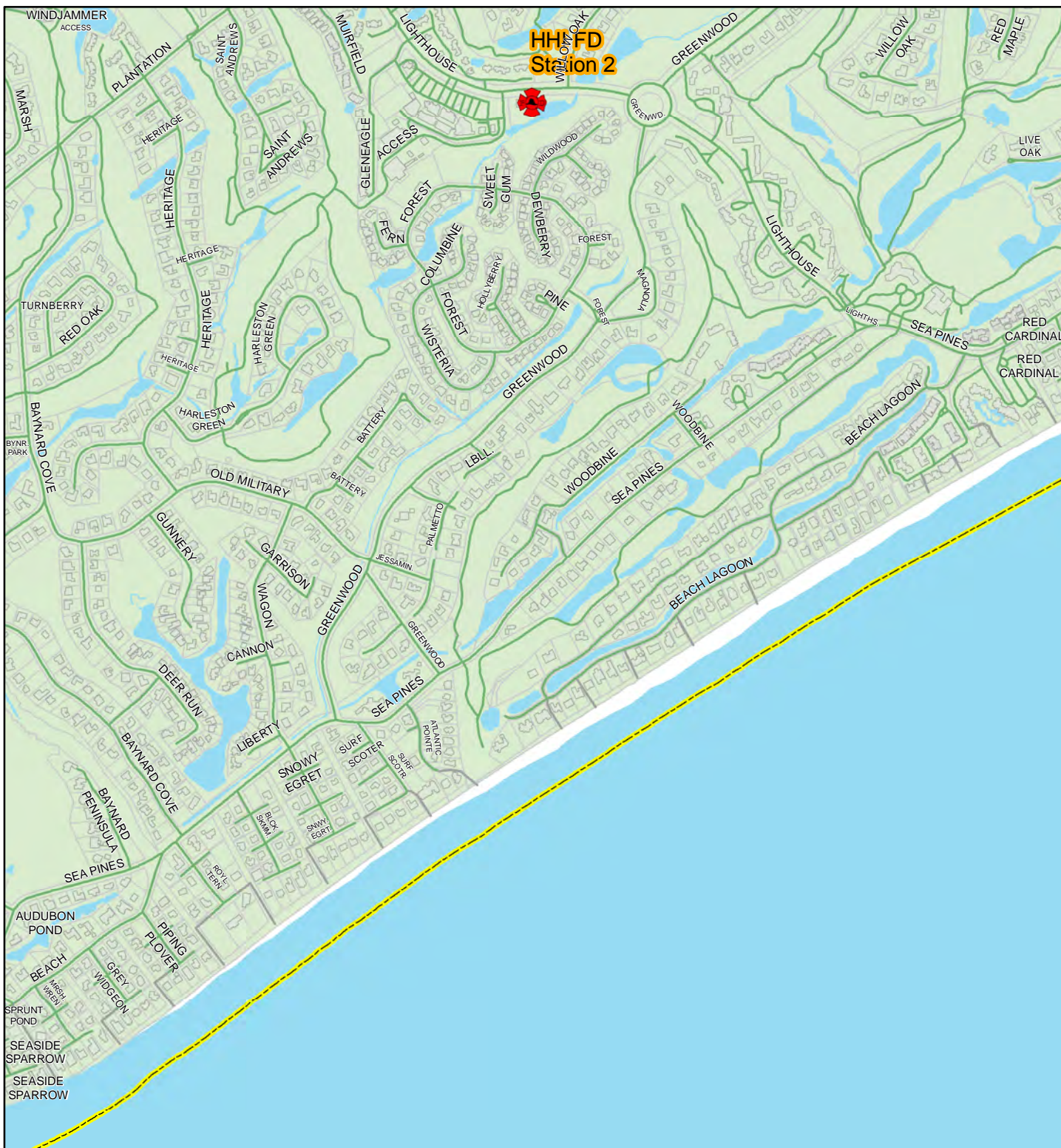


Roads		Municipalities		AccessType		Facilities	
— UNSPECIFIED	— PRIVATE, PAVED	City of Beaufort	Bluff	Hospitals	Elementary Schools		
<b>Owner, Surface</b>	— PRIVATE, UNPAVED	City of Hardeeville	Boat Landing	Fire Stations	Middle Schools		
— STATE, PAVED	— MILITARY, PAVED	Town of Bluffton	Public Access	Police Stations	High Schools		
- - - STATE, UNPAVED	— MILITARY, UNPAVED	Town of Hilton Head	Pier	EMS Stations	Airport		
— COUNTY, PAVED	— MUNICIPAL, PAVED	Town of Port Royal					
- - - COUNTY, UNPAVED	— MUNICIPAL, UNPAVED	Town of Yemassee					
	□ County Boundary						

294

0 310 620 1,240 1,860 2,480 Feet





See Page 294

See Page 296

Roads	Municipalities	AccessType	Facilities
<ul style="list-style-type: none"> <li>UNSPECIFIED</li> <li>PRIVATE, PAVED</li> <li>PRIVATE, UNPAVED</li> <li>MILITARY, PAVED</li> <li>MILITARY, UNPAVED</li> <li>STATE, PAVED</li> <li>STATE, UNPAVED</li> <li>COUNTY, PAVED</li> <li>COUNTY, UNPAVED</li> <li>MUNICIPAL, PAVED</li> <li>MUNICIPAL, UNPAVED</li> <li>County Boundary</li> </ul>	<ul style="list-style-type: none"> <li>City of Beaufort</li> <li>City of Hardeeville</li> <li>Town of Bluffton</li> <li>Town of Hilton Head</li> <li>Town of Port Royal</li> <li>Town of Yemassee</li> </ul>	<ul style="list-style-type: none"> <li>Bluff</li> <li>Boat Landing</li> <li>Public Access</li> <li>Pier</li> </ul>	<ul style="list-style-type: none"> <li>Hospitals</li> <li>Fire Stations</li> <li>Police Stations</li> <li>EMS Stations</li> <li>Elementary Schools</li> <li>Middle Schools</li> <li>High Schools</li> <li>Airport</li> </ul>

0 310 620 1,240 1,860 2,480 Feet

295



See Page 295

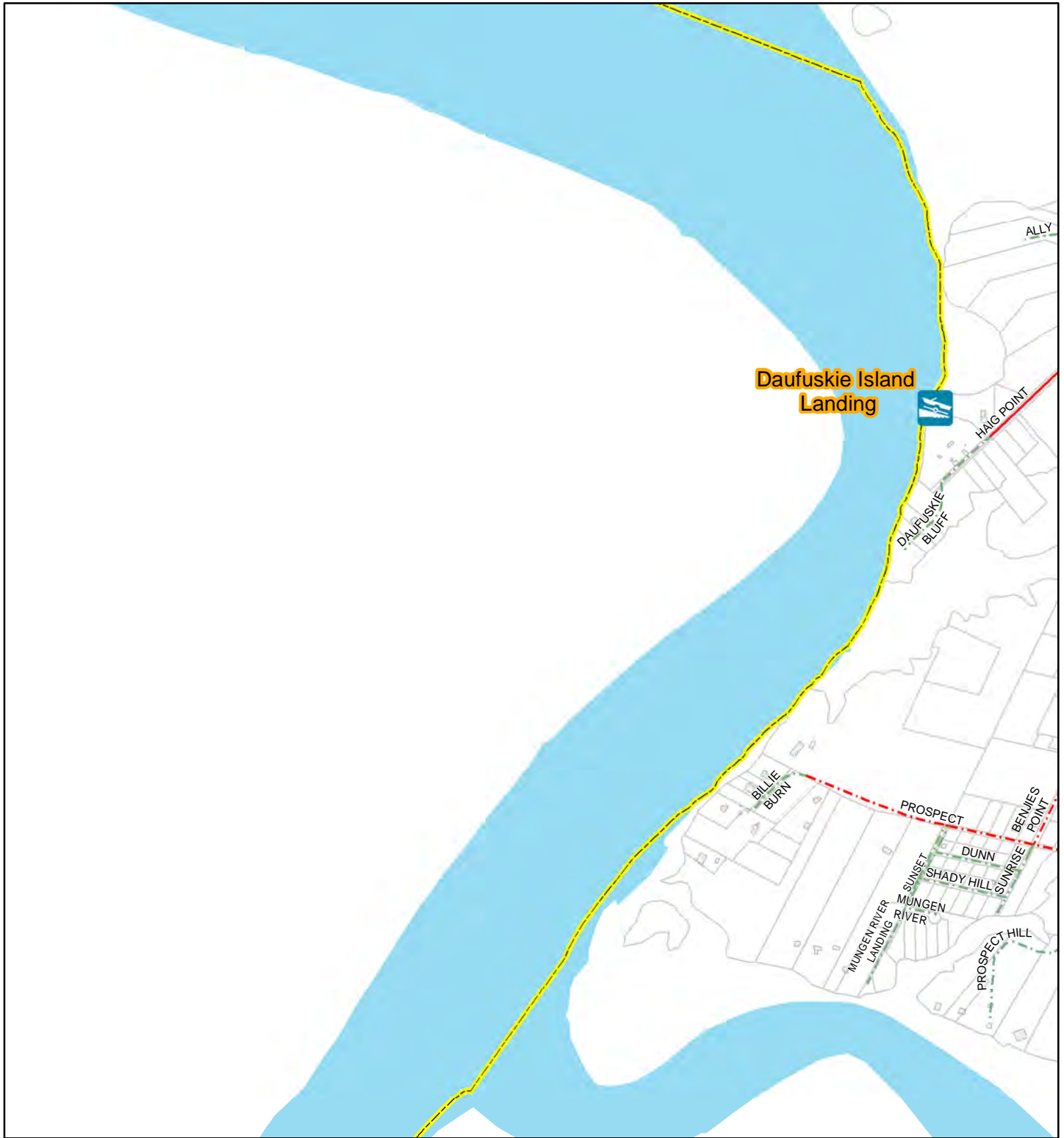
See Page 290

Roads	Municipalities	AccessType	Facilities
<ul style="list-style-type: none"> <li>UNSPECIFIED</li> <li>OWNER, SURFACE</li> <li>STATE, PAVED</li> <li>STATE, UNPAVED</li> <li>COUNTY, PAVED</li> <li>COUNTY, UNPAVED</li> </ul>	<ul style="list-style-type: none"> <li>PRIVATE, PAVED</li> <li>PRIVATE, UNPAVED</li> <li>MILITARY, PAVED</li> <li>MILITARY, UNPAVED</li> <li>MUNICIPAL, PAVED</li> <li>MUNICIPAL, UNPAVED</li> <li>County Boundary</li> </ul>	<ul style="list-style-type: none"> <li>Bluff</li> <li>Boat Landing</li> <li>Public Access</li> <li>Pier</li> </ul>	<ul style="list-style-type: none"> <li>Hospitals</li> <li>Fire Stations</li> <li>Police Stations</li> <li>EMS Stations</li> <li>Elementary Schools</li> <li>Middle Schools</li> <li>High Schools</li> <li>Airport</li> </ul>

296

0 310 620 1,240 1,860 2,480 Feet



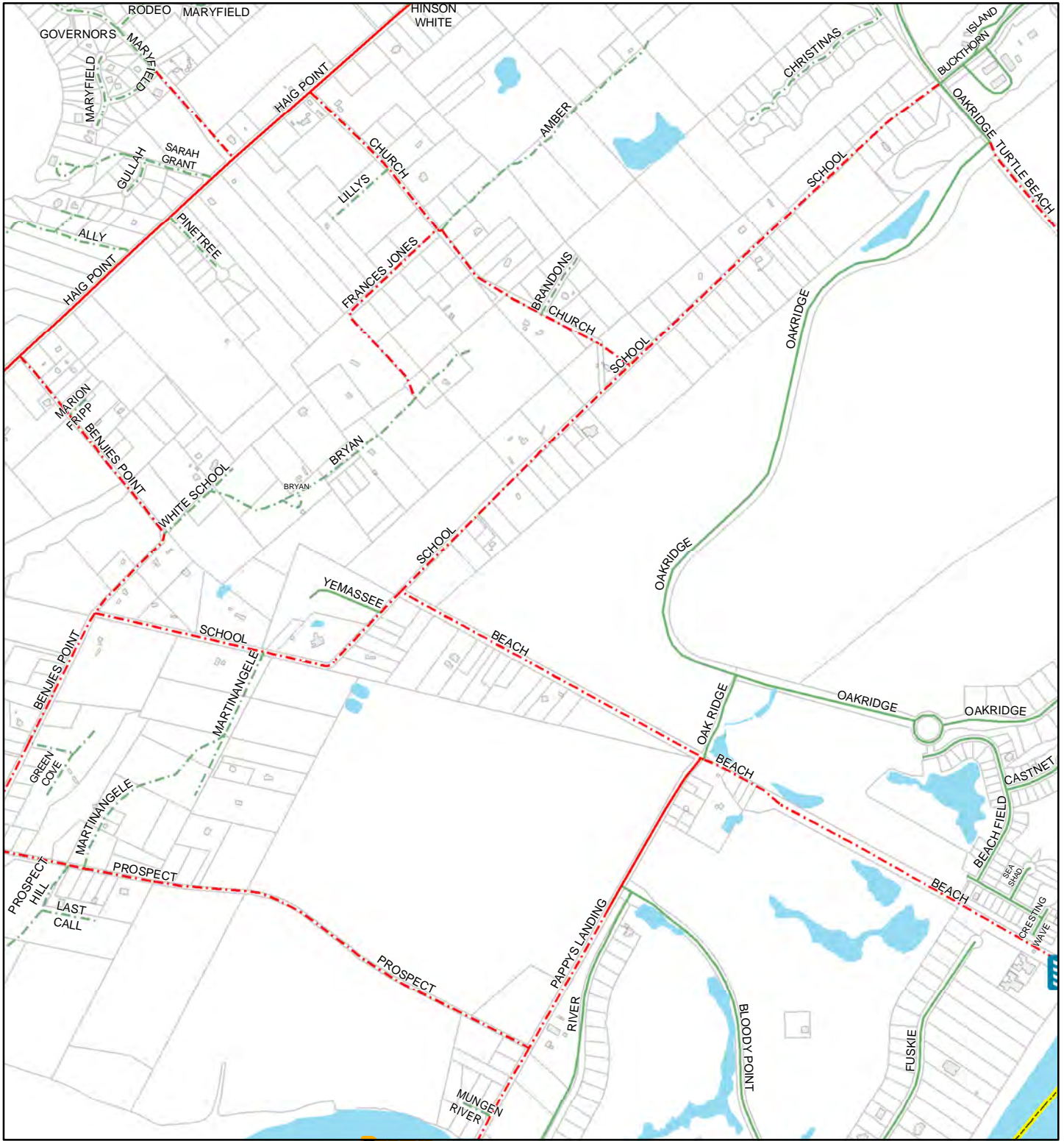


See Page 298

Roads		Municipalities		Access Type		Facilities	
— UNSPECIFIED	— PRIVATE, PAVED	City of Beaufort	Bluff	Hospitals	Fire Stations	Elementary Schools	Middle Schools
<b>Owner, Surface</b>	— PRIVATE, UNPAVED	City of Hardeeville	Boat Landing	Fire Stations	Middle Schools	High Schools	Airport
— STATE, PAVED	— MILITARY, PAVED	Town of Bluffton	Public Access	Police Stations	High Schools		
- - - STATE, UNPAVED	- - - MILITARY, UNPAVED	Town of Hilton Head	Pier	EMS Stations			
— COUNTY, PAVED	— MUNICIPAL, PAVED	Town of Port Royal					
- - - COUNTY, UNPAVED	- - - MUNICIPAL, UNPAVED	Town of Yemassee					
	County Boundary						

0 310 620 1,240 1,860 2,480 Feet

297



See Page 297

See Page 299

Roads	Municipalities	Access Type	Facilities
<ul style="list-style-type: none"> <li>UNSPECIFIED</li> <li>OWNER, SURFACE</li> <li>STATE, PAVED</li> <li>STATE, UNPAVED</li> <li>COUNTY, PAVED</li> <li>COUNTY, UNPAVED</li> </ul>	<ul style="list-style-type: none"> <li>PRIVATE, PAVED</li> <li>PRIVATE, UNPAVED</li> <li>MILITARY, PAVED</li> <li>MILITARY, UNPAVED</li> <li>MUNICIPAL, PAVED</li> <li>MUNICIPAL, UNPAVED</li> <li>County Boundary</li> </ul>	<ul style="list-style-type: none"> <li>City of Beaufort</li> <li>City of Hardeeville</li> <li>Town of Bluffton</li> <li>Town of Hilton Head</li> <li>Town of Port Royal</li> <li>Town of Yemassee</li> </ul>	<ul style="list-style-type: none"> <li>Bluff</li> <li>Boat Landing</li> <li>Public Access</li> <li>Pier</li> <li>Hospitals</li> <li>Fire Stations</li> <li>Police Stations</li> <li>EMS Stations</li> <li>Elementary Schools</li> <li>Middle Schools</li> <li>High Schools</li> <li>Airport</li> </ul>

298

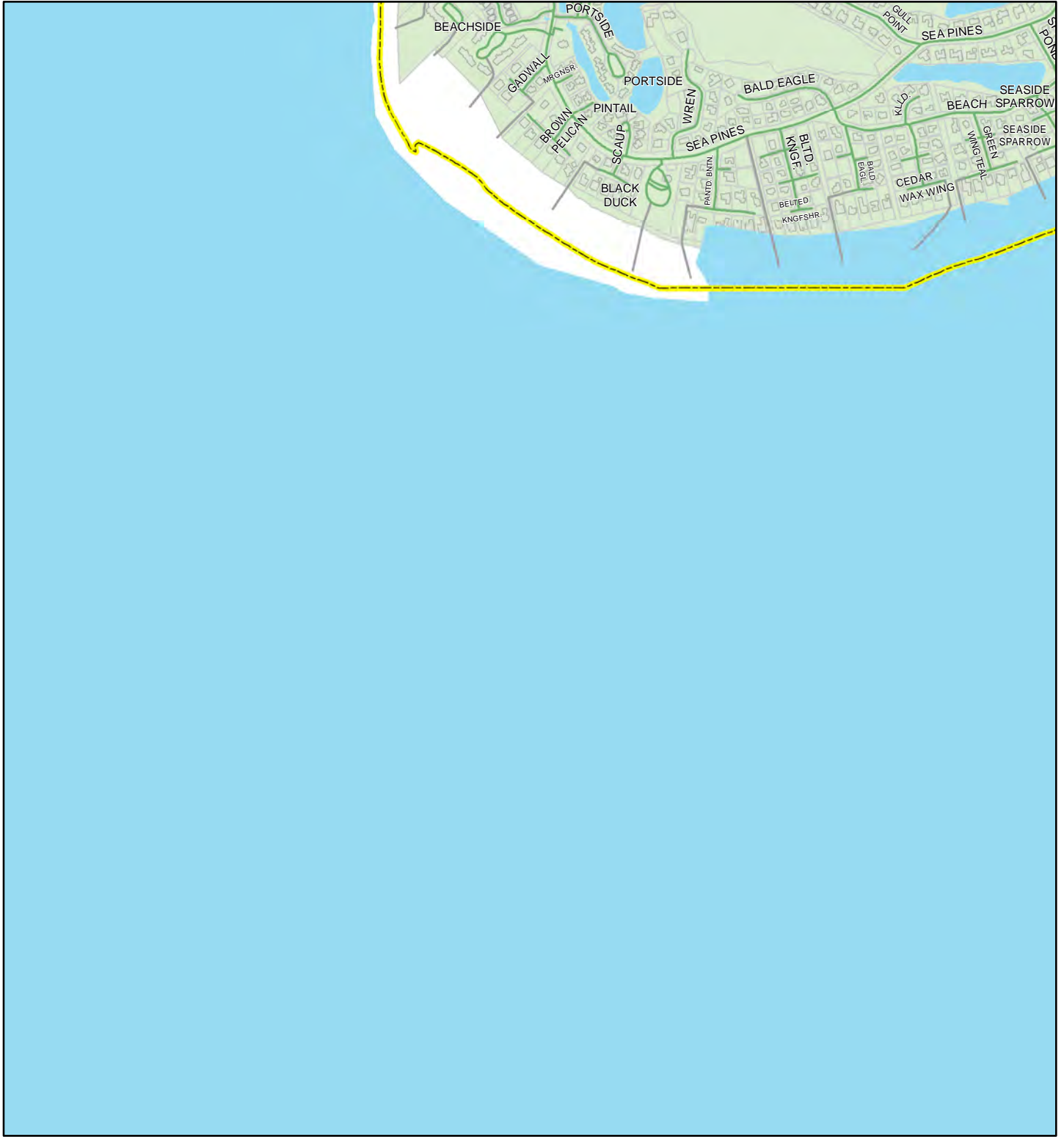
0 310 620 1,240 1,860 2,480 Feet





Roads	Municipalities	Access Type	Facilities
<ul style="list-style-type: none"> <li>UNSPECIFIED</li> <li>OWNER, SURFACE</li> <li>STATE, PAVED</li> <li>STATE, UNPAVED</li> <li>COUNTY, PAVED</li> <li>COUNTY, UNPAVED</li> </ul>	<ul style="list-style-type: none"> <li>PRIVATE, PAVED</li> <li>PRIVATE, UNPAVED</li> <li>MILITARY, PAVED</li> <li>MILITARY, UNPAVED</li> <li>MUNICIPAL, PAVED</li> <li>MUNICIPAL, UNPAVED</li> <li>County Boundary</li> </ul>	<ul style="list-style-type: none"> <li>City of Beaufort</li> <li>City of Hardeeville</li> <li>Town of Bluffton</li> <li>Town of Hilton Head</li> <li>Town of Port Royal</li> <li>Town of Yemassee</li> </ul>	<ul style="list-style-type: none"> <li>Bluff</li> <li>Boat Landing</li> <li>Public Access</li> <li>Pier</li> <li>Hospitals</li> <li>Fire Stations</li> <li>Police Stations</li> <li>EMS Stations</li> <li>Elementary Schools</li> <li>Middle Schools</li> <li>High Schools</li> <li>Airport</li> </ul>

0 310 620 1,240 1,860 2,480 Feet



See Page 299

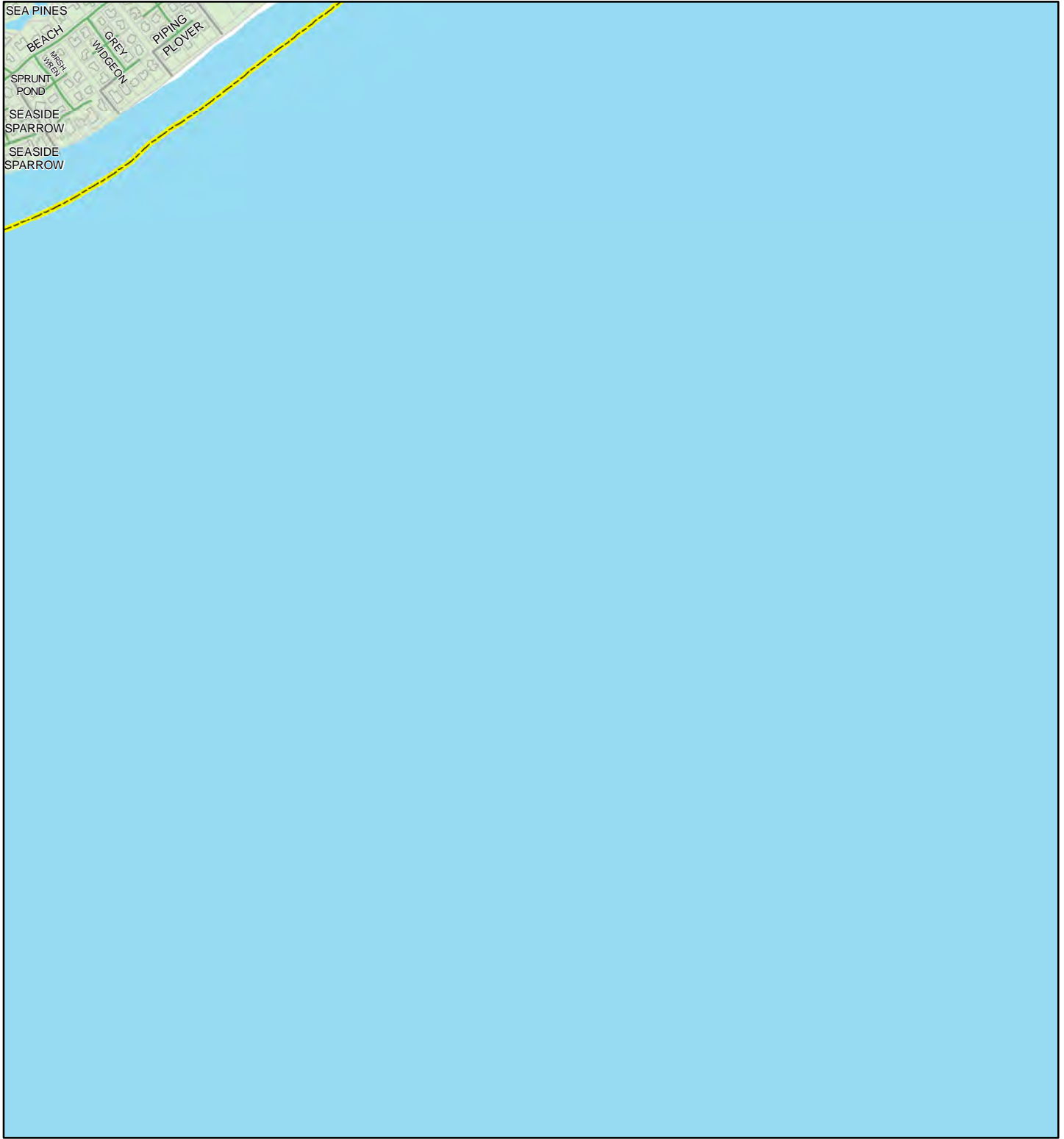
See Page 301

Roads	Municipalities	AccessType	Facilities
<ul style="list-style-type: none"> <li>UNSPECIFIED</li> <li>STATE, PAVED</li> <li>STATE, UNPAVED</li> <li>COUNTY, PAVED</li> <li>COUNTY, UNPAVED</li> </ul>	<ul style="list-style-type: none"> <li>City of Beaufort</li> <li>City of Hardeeville</li> <li>Town of Bluffton</li> <li>Town of Hilton Head</li> <li>Town of Port Royal</li> <li>Town of Yemassee</li> </ul>	<ul style="list-style-type: none"> <li>Bluff</li> <li>Boat Landing</li> <li>Public Access</li> <li>Pier</li> </ul>	<ul style="list-style-type: none"> <li>Hospitals</li> <li>Fire Stations</li> <li>Police Stations</li> <li>EMS Stations</li> <li>Elementary Schools</li> <li>Middle Schools</li> <li>High Schools</li> <li>Airport</li> </ul>
<b>Owner, Surface</b> <ul style="list-style-type: none"> <li>PRIVATE, PAVED</li> <li>PRIVATE, UNPAVED</li> <li>MILITARY, PAVED</li> <li>MILITARY, UNPAVED</li> <li>MUNICIPAL, PAVED</li> <li>MUNICIPAL, UNPAVED</li> </ul>	<ul style="list-style-type: none"> <li>County Boundary</li> </ul>		

300

0 310 620 1,240 1,860 2,480 Feet





See Page 300

See Page 296

Roads	Municipalities	AccessType	Facilities
<ul style="list-style-type: none"> <li>UNSPECIFIED</li> <li>STATE, PAVED</li> <li>STATE, UNPAVED</li> <li>COUNTY, PAVED</li> <li>COUNTY, UNPAVED</li> </ul>	<ul style="list-style-type: none"> <li>City of Beaufort</li> <li>City of Hardeeville</li> <li>Town of Bluffton</li> <li>Town of Hilton Head</li> <li>Town of Port Royal</li> <li>Town of Yemassee</li> </ul>	<ul style="list-style-type: none"> <li>Bluff</li> <li>Boat Landing</li> <li>Public Access</li> <li>Pier</li> </ul>	<ul style="list-style-type: none"> <li>Hospitals</li> <li>Fire Stations</li> <li>Police Stations</li> <li>EMS Stations</li> <li>Elementary Schools</li> <li>Middle Schools</li> <li>High Schools</li> <li>Airport</li> </ul>
<b>Owner, Surface</b> <ul style="list-style-type: none"> <li>PRIVATE, PAVED</li> <li>PRIVATE, UNPAVED</li> <li>MILITARY, PAVED</li> <li>MILITARY, UNPAVED</li> <li>MUNICIPAL, PAVED</li> <li>MUNICIPAL, UNPAVED</li> <li>County Boundary</li> </ul>			

0 310 620 1,240 1,860 2,480 Feet

301



See Page 297

See Page 299

Roads		Municipalities		AccessType		Facilities	
— UNSPECIFIED	— PRIVATE, PAVED	City of Beaufort	Bluff	Hospitals	Elementary Schools		
<b>Owner, Surface</b>	— PRIVATE, UNPAVED	City of Hardeeville	Boat Landing	Fire Stations	Middle Schools		
— STATE, PAVED	— MILITARY, PAVED	Town of Bluffton	Public Access	Police Stations	High Schools		
— STATE, UNPAVED	— MILITARY, UNPAVED	Town of Hilton Head	Pier	EMS Stations	Airport		
— COUNTY, PAVED	— MUNICIPAL, PAVED	Town of Port Royal					
— COUNTY, UNPAVED	— MUNICIPAL, UNPAVED	Town of Yemassee					
	County Boundary						

302

0 310 620 1,240 1,860 2,480 Feet



# Street Index (1ST ST - AMARYLLIS LN)

STNME	Page	STNME	Page	STNME	Page
1ST ST	251	ABNER LN	114	ALBERT ST	90
2ND AVE	78	ABRAHAM JONES LANE	255	ALBERTHA FIELDS CIR	19, 25, 26
2ND ST	251	ACHURCH PL	55	ALDER LANE	289
3RD BATTALION CSWY	160, 161	ACORN DR	75	ALEX PATTERSON ROAD	265, 266
7TH ST	146	ACORN HILL AVE	114	ALEXANDER DR	89
8TH ST	146	ACORN LANE	281	ALEXANDER WAY	99
9TH ST	146	ACRES DR	128	ALEXANDRA LOOP	87
10TH ST	146	ADAMS CIR	113	ALEXIS DR	63
11TH ST	146	ADAMS PL	221	ALFRED ALSTON CT	80
12TH ST	146	ADAMS WAY	98	ALFRED LANE	273
13TH ST	146	ADDISON DR	134	ALICE LADSON DR	18, 25
14TH ST	146	ADDISON ST	148	ALICE PERRY DRIVE	243
15TH ST	146	ADELL LANE	243	ALLEN ROAD	264
16TH ST EXT	146	ADHEMAR RD	118, 119	ALLEN ST	237
16TH ST	146	ADMIRATION AVE	126	ALLENDALE ST	251
17TH ST	146	ADRIANNA LANE	255	ALLENS COR	184
18TH ST	146	ADVENTURE GALLEY LANE	242	ALLEY 3	231
273 RD	79, 89	ADVENTURE ST	101	ALLIGATOR ALY	72
<b>A</b>		AFRICAN BAPTIST CHURCH RD	18	ALLISON RD	114
A FARM RD	119	AFTON CIR	68	ALLJOY RD	237, 251
ABALONE LANE	266	AGGIE DR	221	ALLY CT	298
ABBA LN	208	AGNES MAJOR RD	30, 36	ALLY LN	297, 298
ABBEVILLE CT	213	AIKEN PLACE	265	ALLY OOP LN	237
ABBEY AVE	221	AIR CONTROL LN	89	ALLYAN CT	238
ABBEY LN	128	AIRPORT CIR	116	ALMOND DR	95
ABBEY ROW	98	AIRY HALL COURT	274	ALSTON BAY RD	198, 209
ABBIE SMITH LN	120	AJUGA DR	87	ALSTON FIELD DR	68
ABBOTSBURY PL	246	ALASKA ST	161	ALSTON PARK DR	232
ABDULLAH LN	57	ALBACORE ST	75	ALSTON RD	73, 74
ABELIA LN	218	ALBANY DR	53	ALUMNI RD	103
ABELIA ST	75	ALBATROSS DR	85	AMANDA RD	210
ABERDEEN COURT	264	ALBEMARLE PLACE	257	AMARYLLIS LN	209, 217, 218
ABIGAIL LANE	274, 275	ALBERT GREEN LN	221		
ABINGDON LN	201	ALBERT LN	157, 172		
ABLE ST	236				

# Street Index (AMAZING GRACE LN - ASHWOOD CIR)

STNME	Page	STNME	Page	STNME	Page
AMAZING GRACE LN	133	ANNS POINT RD	64	ARGO LN	217, 218
AMBER LN	292, 298	ANOLYN CT	238, 239	ARGONNE DR	176
AMBERJACK RD	195	ANSLEY COURT	263	ARLEY WAY	212
AMBERLY LN	201	ANSLEY PL	198	ARLINGTON CT	212
AMBLEWOOD AVE	251	ANSON PARK RD E	250	ARMADA	275, 283
AMBROSE RUN	100	ANSON PARK RD W	250	ARMENT CIR	69
AMELIA COMMON	255	ANTLER RD	261	ARMENT LN	69
AMELIA COURT	255	ANTLEYS LN	44	ARNOLD DR	101
AMELIA DRIVE	255	APPALOOSA CT	112	ARNOLD LN	87, 99
AMELLE DR	83	APPLE LN	208	ARROW ROAD	281, 282
AMERICAN AVE	207	APPLEBY LN	111	ARROW WOOD ROAD	242
AMERICAN AVOCET CT	72	APPLEMINT LN	99	ARROWHEAD TRL	119
AMETHYST LN	262	APPLETON RD	146	ARTHUR BLUE DR	36
AMMO AVE	69	APRIL WAY	299	ARTHUR HILLS COURT	282
ANCHOR BAY CT	219	ARABELLA LN	208	ARUM CIR N	72
ANCHOR COVE CT	219	ARANDAS WAY	243	ARUM CIR S	81
ANCHORAGE DR	115	ARANGO CT	198	ASH ST	75, 85, 112, 113, 127
ANCHORAGE POINT	280, 281	ARBOR LN	132	ASHBOURNE CT	232
ANCHORAGE WAY	113	ARBOR VICTORY RD	72	ASHBURY CT	212, 221
ANDERSON LN	112	ARBORMEADE CIR	219, 220	ASHDALE DR	92
ANDOVER PL	208	ARCADIA PL	200	ASHEPOO DR	170
ANDREW & JULIA DR	118	ARCHDALE CIR	215	ASHFORD PL	234
ANGEL LN	99	ARCHER FIELDS LN	165	ASHLEY CROSSING DR	210
ANGEL OAK LN	115	ARCHER ROAD	281	ASHLEY DR	103, 116
ANGEL ONE RD	87, 88	ARCHERS CREEK CT	170	ASHLEY HALL DR	215
ANGEL WING DRIVE	227	ARCHIE SUMPTER RD	36	ASHTON COVE DRIVE	281
ANGLERS POND COURT	242	ARD RD	64, 69	ASHTON DR	104, 117
ANGLERS POND LANE	242	ARDMORE AVE	81	ASHTON OVERLOOK DR	125, 126
ANHINGA TRAIL	289	ARGENT CT	209	ASHTON POINTE BLVD	126
ANIYIKA AYE LN	50	ARGENT PL	197, 198	ASHWOOD CIR	144
ANN SMITH DR	222	ARGENT WAY	198, 209		
ANNA COURT	226	ARGO CIR	217, 218		
ANNA ESTATE LN	120				
ANNABELLA LANE	241				
ANNS AVE	251				



# Street Index (ASPEN HALL CT - BARTONS RUN DR)

STNME	Page	STNME	Page	STNME	Page
ASPEN HALL CT	221	AZALEA DR	75, 85, 128	BALSAMS COURT	265
ASPEN HALL RD	221	AZALEA STREET	266	BALTUSROL CT	204
ASPEN ST	75, 85	<b>B</b>		BAMBERG DR	202, 213
ASSEMBLY ROW	98	B GLOVER LN	77	BANK SWALLOW LAGOON	242
ASTBURY ST	262	B WILSON DR	133	BANYAN DR	75, 85
ASTER ST	85, 128	BACK GATE RD	36	BARBARA LN	104
ASTON CT	197	BACKACHE ACRES	44	BARBERRY LN	221
ASTRAL LN	209, 218	BADGERS BND	113	BARCELONA DRIVE	282, 290
ATHENS LN	150	BAGGETT ST	101	BAREFOOT ALY	233
ATKINS BLF	116, 117	BAHR MILL LN	217	BARGE LANDING RD	292, 293
ATLANTIC POINTE DRIVE	295	BAILEY CIR	30, 31	BARKSDALE COURT	226
ATSUGI ST	161	BAILEY LN	197	BARKSDALE LN	159, 174
ATTAWAY LN	81	BAILEY RD	24, 30, 31	BARLEYS GRV	171
ATTLEBORO PL	235	BAINBRIDGE WAY	210	BARNABY BLF	37
AUDUBON PLACE	257, 258	BAITERS LN	237	BARNABY BLUFF LOOP	37
AUDUBON POND DRIVE	294, 295	BAITERS WALK	237	BARNACLE CUT LN	237
AUDUBON RD	91, 103	BAJALA DR E	80	BARNACLE ROAD	257, 258
AUDUSTA PL	90	BAJALA DR W	80	BARNWELL BLF	102
AUGUST LN	262	BAKERS CT	235	BARNWELL DR	79, 80
AUGUSTA LANE	256	BALD EAGLE ROAD WEST	294	BARNWELL ST	101
AUGUSTINE RD	210	BALD EAGLE ROAD	300	BARON CIR	68
AULD BRASS COURT	274	BALDWIN LANE	265	BARONY CIRCLE	266
AULDBRASS PLANTATION DR	6	BALDWIN LN	197	BARONY LANE	257, 266
AUTOMOBILE PLACE	256	BALL PARK RD	133, 151, 152	BARRACUDA DR	75
AUTUMN CIR	68	BALLARD CIR	128	BARREL LANDING RD	199
AUTUMN PARK CT	120, 121	BALLFIELD RD	221	BARREL RUNNERS WAY	232, 233
AVALON DR	103	BALLPARK RD	57	BARRETT BROWNING RD	233
AVE OF OAKS CT	293	BALLY BUNION WAY	189, 204, 205	BARRIER BEACH COVE	266
AVE OF OAKS	293, 299	BALMORAL PLACE	264	BARRINGTON AVE	212
AVENUE OF OAKS	109	BALSAM BAY CT	219, 234	BARRY LN	212
AVOCET ROAD	290	BALSAM ST	75	BARTONS RUN DR	235
AWSE CIR	69				

# Street Index (BARTONS RUN XING - BELLA WAY)

STNME	Page	STNME	Page	STNME	Page
BARTONS RUN XING	235	BAYARD ST	102	BEAR CREEK DRIVE	227
BARTRAM DR	100, 113	BAYBERRY DR	208	BEAR ISLAND RD	215, 224
BASIL CT	217	BAYBERRY LANE	289	BEAR ISLAND ROAD	227
BASKET WALK DR	208	BAYBRIDGE CT	246	BEAR SWAMP RD	45, 46
BASS CREEK LN	238, 239	BAYGALL ROAD	243	BEAS DR	109
BASS ST	251	BAYLEY POINT LANE	226, 227	BEASLEY PL	158
BASSWOOD CT	246	BAYLEY RD	215	BEAU CIR	91
BATAN ST	161	BAYLOR BROOK DR	199	BEAUFORT RIVER RD	209
BATEAU ROAD	288	BAYLOR DR	212	BEAUMONT CT	232
BATTERY CHASE	113	BAYNARD COVE ROAD	294, 295	BEAUREGARD BLVD	299
BATTERY CREEK CLUB DR	145	BAYNARD PARK ROAD	294, 295	BEAUREGARD CT	126
BATTERY CREEK RD	114, 128	BAYNARD PENINSULA	295	BEAUTYBERRY LN	131
BATTERY GREEN CT	128	BAYNARD RD	126, 144	BEAVER LANE	281
BATTERY LN	145	BAYVIEW RD	179	BEAVERS DEN	113
BATTERY PARK DR	128	BAYWOOD CT	221	BECKET PL	209
BATTERY POINT LN	100	BAYWOOD DR	221	BECKLEY ST	101
BATTERY ROAD	295	BB SAMS CT	105	BECKWITH LOOP	134
BAUER ST	78, 88	BB SAMS DR	93, 105, 106	BEE TREE DR	187
BAY BREEZE LN	116	BBI CLUBHOUSE DR	178	BEE TREE EXT	187
BAY CIR	85	BE WHEATLEY DR	100, 101	BEEBURST RD	112, 126
BAY CLUB CT	222	BEACH CITY ROAD	243, 256, 257	BEECH HILL COURT	282
BAY DR	147	BEACH FIELD DR	298	BEECH HILL PL	35, 41
BAY PINES DRIVE	273, 281	BEACH FIELD LN	298	BEECH ST	75
BAY PINES RD	76, 77, 86, 87	BEACH LAGOON ROAD	295	BEHN LN	198
BAY PINES ROAD	273	BEACH RD	235, 298, 299	BEIRUT CV	176
BAY PL	42	BEACHSIDE DRIVE	294	BELFAIR COURT	282
BAY POINT ISLAND DR	229, 230	BEACHWOOD DRIVE	266	BELFAIR OAKS BLVD	201, 202, 212, 213
BAY POINT ISLAND WAY	229, 230	BEACON DR	207	BELFAIR POINT DR	201
BAY POINT RD	192, 207	BEACON PL	286, 287	BELFAIR VILLAGE DR	213
BAY ST	101, 102			BELL DR	128
				BELL FIELD CT	200
				BELL ST	176
				BELLA WAY	126



# Street Index (BELLAVISTA CT - BIRDSONG WAY)

STNME	Page	STNME	Page	STNME	Page
BELLAVISTA CT	209	BENNETT POINT DR	80	BIG ASH LN	73
BELLE ISLE FARMS DR	83	BENNINGTON RD	262	BIG BEN LN	103
BELLE REVE DR	200	BENSON LN	218	BIG BLUFF RD	235
BELLEAU WOODS RD	176, 190, 191, 206	BENT HOOK COURT	256	BIG DATAW POINT CT	93
BELLEVIEW BLF	145	BENT OAK CT	212, 221	BIG DATAW POINT DR	93, 94
BELLEVIEW CIR E	145	BENT OAK RD	116	BIG ESTATE CIR	18, 25
BELLEVIEW CIR N	145	BENT TREE LANE	227	BIG ESTATE RD	12, 18, 25
BELLEVIEW CIR W	145	BENT TREE LN	186	BIG GAME RD	261
BELLHAVEN WAY	274	BENTON FIELD RD	237, 251	BIG HOUSE PLANTATION RD	270, 277, 278, 284
BELLINGER BLUFF RD	140	BENTON LN	232	BIG HOUSE RD	134
BELLINGER CV	140	BENTY COURT	283	BIG JOHN RD	100
BELLINGER LAKE LN	37	BERKELEY CIR	146	BIG LAUREL DR	91
BELLINGER NECK RD	140	BERKELEY HALL BLVD	200	BIG LEAF BND	91
BELLS PARK N	250	BERKLEY CT	202, 213	BIG OAK ST	239, 253
BELLS PARK S	250	BERKSHIRE CIR	200	BIG PINE LN	32
BELLWOOD AVE	251	BERKSHIRE COURT	273	BIG RD	68, 69
BELMEADE DR	212	BERMUDA BLUFF RD	178, 179	BIG WOODS DRIVE	242
BELMONT DR	202	BERMUDA DOWNS	178	BILL FRIES DRIVE	256
BELTED KINGFISHER LANE	300	BERMUDA INLET DR	178	BILL SIMMONS DR	221
BELTON COURT	265	BERMUDA POINTE CIRCLE	255	BILLIE BURN LN	297
BELVEDERE LN	208	BERNICE LN	57	BILLY HILL RD	87
BEN & FLOSSIE DR	115	BERTRAM PLACE	257	BILTMORE DR	208, 217
BEN ALLEN RD	68	BERWICK CT	286	BINAKER CT	126
BEN MACK DR	165	BERWICK DRIVE	264	BING ST	2, 5
BEN WHITE DRIVE	257	BERWYN CIR	235	BIRCH DR	75, 85
BENCHMARK CIR	121	BESSELEIU CT	238	BIRCH RD	75
BENGAL BLVD	75, 76	BESSIES LN	57	BIRD ALY	187
BENJAMIN DRIVE	264	BETHEA DRIVE	256	BIRD FOOT RD	117, 118, 132
BENJAMIN MILLER LN	237	BETHEL COURT	264	BIRD PATCH TRL	174
BENJAMIN SEABROOK CT	198, 209	BETTER THAN EVER ST	81	BIRDS NEST LN	134
BENJAMIN SMALLS RD	45	BETTY P LANE	255	BIRDSONG WAY	241
BENJIES POINT RD	297, 298	BIBLE CAMP RD	133		
		BIDDIE LN	62		

# Street Index (BIRKDALE COURT - BONTWELL CIR)

STNME	Page	STNME	Page	STNME	Page	
BIRKDALE COURT	241	BLIGEN LANE	255	BLUFFTON PARK CRES	221	
BISHOP RD	98	BLODGETT HOLW	293	BLUFFTON PKWY	209, 210, 211, 218, 219, 220, 221, 222, 237, 238, 239	
BISHOP ST	208	BLODGETT WAY	293			
BITTERN STREET	290	BLOODY POINT DR	298, 302			
BIZ LN	32	BLOOM WAY	263			
BLACK DUCK PLACE	300	BLOSSOM PLACE	273			
BLACK GUM LN	223, 224	BLUE ANGEL RD	69			
BLACK HORSE TRL	232	BLUE BELL LN	75, 85		BLUFFTON RD	222, 237
BLACK MINK LN	239	BLUE CRAB MANOR	263		BLYTHE ISLAND CT	210
BLACK OAK CIR	114	BLUE CRAB ST	237		BLYTHE ISLAND DR	210
BLACK RAIL LANE	227	BLUE DASHER LN	156		BLYTHEWOOD RD	116
BLACK SKIMMER CT	72	BLUE DOLPHIN DR	99	BOAT HOUSE ST	250, 262	
BLACK SKIMMER DR W	72	BLUE GILL RD	195	BOBCAT LANE	227	
BLACK SKIMMER LANE	295	BLUE HERON CIR	103	BOBWHITE CT	90	
BLACK TERN ROAD	294	BLUE HERON POINT ROAD	254	BOBWHITE DR	85	
BLACK WATCH DR	239	BLUE MOON LN	103	BOBWHITE EXT	85	
BLACKBERRY RDG	174	BLUE SKY LN	103	BOBWHITE LANE	281	
BLACKBURN PIERCE DR	85	BLUE TRAIL CT	218	BOGGY GUT TRAIL	289	
BLACKFISH ST	251	BLUE WILLOW ST	250, 262	BOGGY LN	106	
BLACKGUM PLACE	242	BLUEBELL LANE	263	BOGUS LN	68	
BLACKSMITH CIR	76, 86	BLUEBELL TRACE	263	BOKI ST	161	
BLACKSMITH LN	86	BLUEBERRY CT	98	BOLDEN DR	234	
BLACKSTONE RIVER RD	246	BLUEBERRY LN	157, 172	BOLEN CT	198	
BLACKWATER WAY	209	BLUEBIRD LN	77	BOLEN HALL LANE	274	
BLADEN LN	102	BLUEFISH RD	195, 196	BOMB AVE	69	
BLADEN ST	101, 102	BLUEHAW CT	221	BONAIRE CIR N	126	
BLAKE LN	37	BLUEJAY WAY	257	BONAIRE CIR S	126	
BLAKE PLACE	274	BLUESTEM DR	113	BONAIRE CIR	126	
BLAKERS BLVD	217, 218	BLUEWATER MARINA DRIVE	241	BONITO RD	195	
BLAKERS LN	218	BLUFF RD	103	BONNY DOON	171	
BLANCHE CT	82	BLUFF VILLA RD	105	BONNY HALL COURT	274	
BLAZING STAR LANE	255	BLUFF WAY	48	BONNY SHORE LNDG	186, 202	
BLAZING STAR LN	152			BONTWELL CIR	238	
BLESSING DR	200					



# Street Index (BOOKER T WASHINGTON CIR - BRISTOL BAY)

STNME	Page
BOOKER T WASHINGTON CIR	18, 25
BOONE HALL CT	215
BOSNIA AVE	176
BOSQUET MARAIS	52
BOSTICK CIR	100, 113
BOSTICK RD	101
BOTANICA CT	208
BOTTLE BRUSH LN	25
BOUGAINVILLE TRL	160
BOULEVARD DE FRANCE	161, 162
BOUNDARY ST	100, 101, 102, 237
BOUQUET LN	197
BOURQUINE WAY	198
BOW CIRCLE	281
BOWERS RD	54, 59, 60
BOWLINE BAY COURT	256
BOWLING LN	114
BOWMAN WAY	41
BOX ELDER ST	221
BOXTAIL CRES	235
BOXTHORN LN	26
BOYD PL	165
BOYDS LNDG	171
BOYDS NECK CT	126
BOYER ST	128
BRACKEN FERN	237
BRADDOCK BLUFF DRIVE	294
BRADDOCK COVE	294
BRADDY ST	5
BRADEN RD	67
BRADFORD CT	126
BRADLEY BEACH ROAD	266

STNME	Page
BRADLEY CIRCLE	266
BRAEBURN LN	82
BRAEMAR CT	219
BRAMBLE LN	25
BRAMS POINT CIRCLE	273
BRAMS POINT ROAD	263, 272, 273
BRANDONS WAY	298
BRANDY STATION CT	129
BRANFORD CIR	18, 25
BRANFORD LANE	256, 265
BRANNAN POINT DR	199
BRANNIGAN RD	192
BRASSIE COURT	283
BRASSTOWN WAY	111
BRAY ST	101
BRAYS ISLAND DR	35, 41
BRAYTON CT	197
BREEZE WAY	104
BRENDA LN	85
BRENDAN LN	236
BRENTON CT	215
BREWTON COURT	264
BREWTON PLANTATION DR	9, 10, 15
BRIAR PATCH LN	73, 82
BRIAR ROSE LN	64
BRIARCLIFF LN	156
BRIARFIELD CT	56
BRIARS CREEK RD	47
BRIARS PATH LN	47
BRIARWOOD LN	126
BRICKMAN WAY	80, 90, 91
BRICKWAY ST	246
BRICKYARD HILLS CT	80

STNME	Page
BRICKYARD HILLS DR	80, 81
BRICKYARD POINT RD N	71, 80, 81
BRICKYARD POINT RD S	80, 81, 90, 91
BRIDGE PT	98
BRIDGE ST	236, 237
BRIDGE WIRELESS ST	237
BRIDGEPORT LANE	282
BRIDGETON DR	217
BRIDGETOWN LANE	273
BRIDGETOWN ROAD	273, 274, 282
BRIDGETT LN	134
BRIDGEWATER DR	211
BRIDGEWOOD RD	148, 149, 163, 164
BRIDLE COURT	242
BRIDLE CT	232, 246
BRIDLE PATH LN	212, 221
BRIDLE TRAIL	289
BRIDLEWOOD LN	210
BRIGANTINE	275
BRIGHTON LN	114
BRIGHTON PARK	30
BRIGHTON TRCE	98
BRILLIANT LN	86
BRINDLEWOOD DR	103
BRINKS PL	68
BRINSON HILL DRIVE	265
BRISBANE DR	100, 113
BRISTLESTONE CT	235
BRISTOL BAY	208, 209

# Street Index (BRITTANY PLACE DRIVE - BUS DRIVE)

STNME	Page	STNME	Page	STNME	Page
BRITTANY PLACE DRIVE	275	BRUCE K SMALLS DR	64, 68, 69	BUDDY BRYAN LN	120
BRITTLE FERN	237	BRUCE WAY	25	BUFFLEHEAD LN	209
BROAD CREEK LANDING DRIVE	281	BRUIN RD	237	BULL BUNT LN	222
BROAD CREEK MARINA WAY	273, 274	BRUNSON COURT	265	BULL CORNER RD	32, 33
BROAD POINTE DRIVE	264	BRUNSON ST	251	BULL HILL PLANTATION RD	210
BROAD RIVER BLVD	99, 100, 111, 112, 125	BRYAN DR	113	BULL HILL RD	209, 218
BROAD RIVER DR	144, 145	BRYAN RD	298	BULL LN	127
BROAD ST	128	BRYANS FERRY PL	41, 42	BULL PL	41
BROADLAND CIR	219	BRYANT LN	30	BULL POINT DR	31, 37, 43
BROKEN ARROW TRL	119	BRYANT RD	109	BULL RUN CT	129
BRONCO CROSSING	255	BRYANT ROAD	263, 273	BULL ST	101
BROOK SIDE	98	BRYSON LN	232	BULLS EYE WAY	69
BROOKINS PATH	112	BUBBA LN	73	BULRUSH DR	121
BROOME LN N	114, 128	BUCHANAN RD	192	BUMBLE BEE DR	151, 152
BROOME LN	128	BUCK ISLAND RD	212, 221, 236	BUNKER AVE	78
BROOMFIELD LN	80	BUCK POINT RD	236	BUNTING LN	211
BROOMSEDGE COURT	242	BUCK RD	91	BURBAGE RD	87
BROTHERHOOD RD	128	BUCKEYE ST	236	BURCKMYER DR	129
BROTHERHOOD WAY	128	BUCKFIELD LANE	274	BURKES BEACH ROAD	266
BROUGHTON CIR	198	BUCKFIELD LN	14	BURLEY LN	210
BROUGHTON CT	198	BUCKFIELD RD	14, 21	BURLINGTON CIR	86
BROUGHTON DR	198	BUCKHORN ST	221	BURLINGTON LAND RD	98
BROWN COURT	263	BUCKINGHAM PLANTATION DR	238, 239, 252	BURNS COURT	283
BROWN PELICAN ROAD	300	BUCKTHORN CT	292	BURNSIDE ST	89, 101
BROWN RD	25, 26, 33	BUCKTHORN LN	292, 293	BURNT CHURCH LN	222
BROWN THRASHER ROAD	227, 242	BUCKWALTER PKWY	200, 211, 220, 235	BURNT CHURCH RD	222, 237
BROWNING RD	270	BUCKWALTER PLACE BLVD	210, 211	BURR WAY	237
BROWNS BLUFF LN	235	BUCKWALTER TOWNE BLVD	211	BURROUGHS AVE	101
BROWNS ISLAND RD	52, 57	BUD MILEY DR	95, 107	BURTON CREEK DR	113
BROWNS LN	152			BURTON HILL RD	100
BROWNS WAY	221			BURTON WELLS RD	98, 99
				BUS DRIVE	255, 256



# Street Index (BUSBY DR - CAPT CAPERS DR)

STNME	Page
BUSBY DR	63
BUSH LN	237
BUSHIVY LN	134
BUSHS BRANCH RD	184
BUSINESS PARK WAY DR	212
BUSINESS PARK WAY	212
BUTCHS RD	123
BUTLER FARM RD	44
BUTLERS CT	135
BUTTERCUP CT	293
BUTTERFIELD LN	148
BUTTERFLY DRIVE	264
BUTTERFLY LN	18
BUTTON BUSH COURT	242
BUTTONBRUSH LN	238
BUTTONBUSH LN	238
BUTTONWOOD LN	156
<b>C</b>	
C HEINRICHS CIRCLE	254
C ST	78
CABBAGE PALM LN	232
CABIN RD	168, 169, 182
CACTUS LN	190, 191
CADAGE LN	80
CADOGAN COURT	242
CAINE DR	218
CALA RD	69
CALA WAY	69
CALADIUM COURT	243
CALDER PARK RD	249
CALDWELL CIR	213
CALEB CT	209
CALHOUN PLANTATION RD	184, 185, 200

STNME	Page
CALHOUN ST	78, 102, 237
CALIBOGUE CAY ROAD	288
CALIBOGUE CLUB DRIVE	288
CALIBOGUE WAY	286
CALICO CT	99
CALLAWASSIE CLUB DR	173
CALLAWASSIE DR	157, 158, 173, 186
CALLE DE CARDO	238
CALLISON LN	235
CALLISTO RD	218
CALVERTON PL	220
CALYPSO LN	85
CAMBRIDGE CIRCLE	282
CAMBRIDGE CT	237, 238
CAMDEN LANE	264
CAMELBACK RD	231
CAMELLIA DR	75, 85
CAMELLIA RD	128
CAMELLIA STREET	266
CAMERON DR	2
CAMEROON DR	80
CAMILLA PINK CT	209
CAMP EIGHT RD	260, 261, 269
CAMP ST MARYS RD	156, 171
CAMPBELL DRIVE	263
CAMPBELL RD	64, 69
CAMPFIRE DR	120
CAMPGROUND RD	138
CAMPUS LN	197
CANAVAN PL	98
CANDIDA DR	126

STNME	Page
CANDLEBERRY LN	128
CANDLELIGHT LN	208
CANDLEWOOD DR	117
CANDY DOLL BLUFF	266
CANDY JOHNSON DR	163, 164
CANE CUTTER RD	270
CANE ISLAND FARM RD	147, 148
CANE WAY	147
CANEBRAKE LN	211, 212
CANINE DR	84
CANNON ROW	295
CANOPY LN	132
CANTERBURY LN	235
CANTERS CIR	220, 221
CANTERS CT	201
CANTON ROW	98
CANVAS BACK ROAD	289
CAPE GAUFFRE ST	161, 162
CAPE HAITIAN DR	78, 79
CAPE JASMINE ST	218
CAPEHART CIR	85, 86
CAPEHART DR	85, 86
CAPEHART LN	85, 86
CAPERS CREEK DR	170
CAPERS ISLAND CIR	163
CAPERS ISLAND RD	163, 164
CAPERS POINT DR	94
CAPERS ST	78, 114
CAPITAL DRIVE	265
CAPRI LANE	282, 283
CAPT CAPERS DR	121

# Street Index (CAPT JOHN FRIPP CENTRAL - CEE CEE RD)

STNME	Page	STNME	Page	STNME	Page
CAPT JOHN FRIPP CENTRAL	195	CARRINGTON POINT RD	222	CAT BRIER LN	223, 238
CAPT JOHN FRIPP N	195	CARROLL CT	237	CATALINA COURT	226
CAPT JOHN FRIPP S	195	CARROLL DR	214, 223	CATAMARAN LN	183
CAPT ROJAS RD	192	CARSON DR	134, 152	CATAWBA WAY	111, 112
CAPTAIN MONROE LN	299	CARTER LN	109	CAT-BOAT	275
CAPTAINS CV	237	CARTER OAKS	73	CATESBY LANE	258
CAPWING DR	113	CARTERET ST	102	CATTAIL COURT	242
CARAGANA LN	18	CARTERS MANOR	282, 290	CATTAIL CT	80
CARAVELLE CT	183	CARTGATE DRIVE	283	CATTAILS LN	197
CARAVELLE LN	183	CARVIN RD	285, 286	CATTLE EGRET LN	53
CARDINAL COURT	257	CASABLANCA CIR	128	CATTLE RUN WAY	235
CARDINAL CREST CT	182	CASANOVAS WAY	83	CAUSEY WAY	92
CARDINAL CREST LN	182	CASCADE CV	208	CAVALRY LN	87, 88
CARDINAL LN	156	CASPIAN LN	171	CAVITE ST	162
CARDINAL ROAD	257	CASSANDRA LN	237	CAVU LN	111
CARECORE DR	210	CASSENA ISLAND DR	83, 84	CC HAIG JR BOAT LNDG	253
CARISSA LN	74, 83	CASSENA RD	84, 94	CEASAR PLACE	255, 256
CARLEN COVE	264	CASSINA LANE	289	CECIL REYNOLDS DR	199
CARMA COURT	227	CASSIQUE LN	158	CEDAR COVE CT	286
CARNEGIE ST	262	CASTAWAY DR	218	CEDAR COVE LN	286
CARNOUSTIE CT	293	CASTLE HALL LANE	274	CEDAR CREEK CIR	112
CARNOUSTIE ROAD	283	CASTLE HALL RD	5, 8, 14	CEDAR CREST CIR	91
CAROLINA AVE	56, 63, 64, 69	CASTLE POINT RD	237, 251	CEDAR CT	224
CAROLINA CSWY	179, 193	CASTLE ROCK RD	112, 126	CEDAR GROVE CIR	128
CAROLINA ISLES DRIVE	255	CASTLEBRIDGE COURT	273, 281	CEDAR LAKE LN	232, 233
CAROLINA LN	162	CASTLEBRIDGE LANE	273, 281	CEDAR LN	224
CAROLINA VILLAGE CIR	126	CASTLEFORD DR	121	CEDAR POINT DR	81, 91
CAROLINA WREN DR	89	CASTNET CT	298, 299	CEDAR PT	158
CAROLINE RD	121	CASTNET DRIVE	266	CEDAR REEF DR	124
CAROLYN DR	115	CASWELL AVE	126	CEDAR WAX WING DRIVE	300
CAROLYN LN	251	CAT BIRD LANE	296	CEDARBROOK ST	144
CARON CIR	128			CEDARS EDGE CT	246
CAROUSEL LN	120			CEDARWOOD ST	126, 144
CARRIER BLF	171			CEE CEE RD	122



# Street Index (CELADON DR - CHRIS LN)

STNME	Page	STNME	Page	STNME	Page
CELADON DR	103	CHARLES ST	102	CHESTERFIELD LAKE DR	111, 125
CELOSIA LANE	241	CHARLESFORT PLACE	226	CHESTERTON CT	220
CELY LN	103	CHARLESFORT ST	90	CHESTNUT LANE	243
CEMETERY RD	69, 70, 117	CHARLESTON DR	63, 64	CHESTNUT ST	126, 144
CENTECCA COURT	242	CHARLESTON HWY	19, 20, 25, 26, 31, 32	CHESWELL CT	197
CENTENNIAL CIR	134	CHARLIE CV	117	CHEZ PAR MUSE	121
CENTER DR E	114, 128	CHARLIE HOLMES LN	135	CHICKADEE LN	91, 103
CENTER DR W	114	CHARLOTTE AMALIE DR	78	CHICKADEE ROAD	227
CENTER LN	162	CHASTAIN COURT	265	CHICORA PT	106
CENTER POINT DR	2, 5	CHATTOOGA CT	213	CHICORY CT	198
CENTERFIELD LN	221	CHAUGA ST	111	CHIFFELLE ST	209
CENTERVIEW DR	89, 101	CHECHESSEE BLUFF CIR	158	CHINA COCKLE LANE	227
CENTRAL AVENUE	256	CHECHESSEE CIR	173	CHINA COCKLE WAY	227
CENTRAL CART PATH	158	CHECHESSEE CREEK DR	158	CHINA HUTUNG AVE	177
CENTRAL DR	70, 71	CHECHESSEE RD	157, 158	CHINABACK DR	72, 81
CENTRE DR	222, 237	CHECKERBOARD ST	75, 76	CHINABERRY CIRCLE	241
CENTURY DRIVE	258	CHEEHAW DR	170	CHINABERRY DRIVE	241, 255
CERES CT	218	CHELSEA COURT	274	CHINQUAPIN ST	126
CFR LN	77	CHEROKEE FARMS RD	97, 98	CHIPPS LN	72, 81
CHADBOURNE ST	219	CHEROKEE OAKS LN	98	CHIPWOOD LN	222
CHALMERS ST	220	CHEROKEE RD	90	CHIQUITA PT	166
CHAMBER DR	176, 177	CHERRY BLVD	112, 113	CHISHOLM CT	238
CHAMBER OF COMMERCE DRIVE	275	CHERRY HILL LANE	243	CHISHOLM HILL RD	62, 63
CHAMBERLIN DRIVE	255	CHERRY LN	208	CHISHOLM PLACE	273
CHAMPION DR	120	CHERRY OAK MEWS	32	CHISHOLM RD	163
CHAMPIONS DR	205	CHERRY ORCHARD LN	231	CHISWICK WAY	212, 221
CHANTILLY LANE	264	CHERRY POINT RD N	183	CHLOE CT	81
CHAPLIN CT	198	CHERRY POINT RD	183	CHLOES WAY	91, 103
CHAPLIN DR	134	CHERYLS BLUFF	243	CHOSIN RESERVOIR RD	162, 177
CHAPLIN DRIVE	264	CHESAPEAKE BAY RD	126, 127	CHOSIN SERVICE RD	175, 176
CHAPPELLS LN	121	CHESTER DR	128	CHOWAN CREEK BLF	130, 131
CHARITY DR	87	CHESTERFIELD DR	111, 125	CHRIS LN	69
CHARLES HAMILTON LN	221				

# Street Index (CHRISSEY DR - COLIGNY CIRCLE)

STNME	Page	STNME	Page	STNME	Page
CHRISSEY DR	128	CLARK LN	126	COAKLEY DR	53
CHRISTINAS CT	292, 298	CLARK ST	148	COASTAL DR	223, 238
CHRISTINE DR	82	CLARKS SUMMIT DR	222	COASTAL SEAFOOD RD	106
CHRISTO DRIVE	226, 227	CLAUDIE LN	44	COATES LN	114
CHRISTOPHER DRIVE	266	CLAYTON CT	220	COBALT LN	262
CHULIN DR	175	CLEAR SPRING RD	133	COBBLERS CT	235
CHURCH RD	292, 298	CLEAR WATER WAY	126	COBBLESTONE COURT	274, 275
CHURCH ST N	2, 5	CLEARWATER BLUFF CT	128	COBIA COURT	255
CHURCH ST S	5	CLEARWATER LANE	256	COBIA DR	75, 85
CHURCH ST	90, 102, 237	CLEVELAND DR	126	COBURN CT	209
CHURCHDALE DR	98	CLEVELAND RD	126	COBURN DR E	209
CIARA LN	247	CLIFFORD & MINNIE RD	134, 152	COBURN DR W	209
CIENFUEGOS ST	176	CLIFFORD MILLER DRIVE	255	COBURN LN	209
CINNAMON FERN	237	CLIFFTON DR	200	COCHRAN ST	1
CIRCLEWOOD DRIVE	243	CLOVEHITCH COURT	256	COCKLE COURT	283
CITY WALK WAY	101	CLOVER DR	209	COCKLE LN	144
CJS PL	218	CLOVERDALE DR	53	COE CT	209
CLAIRBORNE CT	197	CLOVERWOOD RD	77	COFFIN BLF	109
CLAIRE DRIVE	257	CLOVIS CT	125	COFFIN POINT RD	109, 122
CLAIRES POINT RD	148	CLUB BRIDGE RD	150, 151, 166	COGGINS POINT ROAD	257, 258
CLARA GLOVER LN	121	CLUB COTTAGE LN	158	COHEN DR	192, 207
CLARA SQUARE	255	CLUB COURSE DRIVE	281	COINBOW LOOP	100
CLAREMONT AVE	234	CLUB COURSE LANE	281	COKER LN	53
CLARENCE J SIMMONS LN	99	CLUB GATE DR	212	COL COLCOCK CT	198
CLARENCE MITCHELL RD	120, 121	CLUB MANOR	242	COL DUNOVANT CT	198
CLARENDON CT	76	CLUB RD	115	COL THOMAS HEYWARD RD	197, 198, 208
CLARENDON LANE	274	CLUBHOUSE CT	293	COLCOCK ST	236
CLARENDON LN	200	CLUBHOUSE DR	212	COLD CREEK PASS	219, 220
CLARENDON PLANTATION DR	62, 67	CLUBHOUSE DRIVE	257	COLE DR	129
CLARENDON RD	62, 67, 68	CLUBHOUSE LN	286, 293	COLEMAN LN	128
CLARENDON SHORES DR	62, 67	CLYDE LANE	242, 243	COLIGNY CIRCLE	290
		CLYDESDALE CIR	112		
		CM ELLIS LN	222		



# Street Index (COLLEGE LN - COTTAGE FARM DR)

STNME	Page	STNME	Page	STNME	Page
COLLEGE LN	197	COMMUNITY COLLEGE DR	198	COOSAWHATCHIE WAY	111
COLLEGE PARK CIR	197	COMPASS POINT CT	134	COPELAND DR	100
COLLETON DR	63	COMPASS POINT	281	COPP LNDG	202
COLLETON RIVER DR	204, 215, 223, 224, 238	CONCESSION OAK DR	209	COPPER CV	164, 179
COLLIER BEACH ROAD	276	CONCH POINT LN	80	COQUINA ROAD	257, 258
COLLIER COURT	276	CONESTOGA LOOP	68, 69	COQUINAS CT	144
COLLIN CAMPBELL	98, 111	CONEY ISLAND LN	214	COQUINAS LN	144, 145
COLONADE CT	213	CONFEDERATE AVE	237, 251	CORA LEE LANE	255
COLONEL HAZZARD RD	170	CONFEDERATE CT	293	CORDATA CT	91
COLONIAL AVE	99, 112	CONGAREE WAY	126	CORDGRASS LOOP	147
COLONIAL DRIVE	263, 264	CONGRESS ST	102	CORDILLO PARKWAY	282, 289, 290
COLONNADE ROAD	282	CONNELLY ST	5	CORDILLO SERVICE ROAD	289
COLONY CT	98	CONNIES POINT DR	130	CORDRAY ST	220
COLONY GARDENS RD	90, 91	CONRAD COURT	243	COREY TRACE	255
COLUMBIA AVE	146	CONSERVANCY COURT	242	CORLEY ST	270
COLUMBIA DR	63, 64	COOL HEART SPRING LN	158	CORN PLANTERS CT N	235
COLUMBIA LN	197	COOLER RD	157, 172	CORN PLANTERS CT S	235
COLUMBINE LANE	295	COOPER COVE DR	286	CORN TASSEL CIR	261
COLUMBUS CIR	208	COOPER CT	202	CORNELIUS DR	57, 64
COLVIN DR	217, 218	COOPER RIVER LANDING RD	292, 293	CORNER DR	132, 133
COMBAHEE ROAD	274	COOPER RUN RD	217	CORNER LOOP	68
COMBAHEE WAY	111	COOPERATIVE WAY	257	CORONADO CT	209
COMET LN	44	COOPERS HAWK ROAD	227	CORPORAL DR	89
COMFORT POINT RD	148, 149	COOPERS LN N	235	CORPORAL WAY	79
COMMERCE PL E	199	COOPERS LN S	235	CORPUS CHRISTI	281
COMMERCE PL W	199	COOSAW CLUB DR	73	CORREGIDOR ST	162
COMMERCIAL PL	222	COOSAW PLANTATION DR	58, 59	CORRINE LANE	266
COMMODORE DUPONT ST	198	COOSAW POINT BLVD E	73	CORROSION LOOP	78
COMMONS CIR	127	COOSAW POINT BLVD W	73	COTESWORTH LN	64
COMMONS LN	127	COOSAW POINT BLVD	73	COTESWORTH PLACE	264
COMMUNITY CENTER RD	45, 52	COOSAW RIVER DR	74, 83, 84	COTTAGE COURT	283
		COOSAW STATION LN	50, 55	COTTAGE FARM DR	114

# Street Index (COTTAGE WALK CIR - CUBBY LN)

STNME	Page	STNME	Page	STNME	Page
COTTAGE WALK CIR	103	COVINGTON LN	237, 238	CRICKET LN	126
COTTINGHAM RD	201, 212	COVINGTON PARK	283	CRIPPLED OAK RD	140
COTTON CT	103	COVINGTON PLACE	283	CROAKER LN	90
COTTON DIKE CT	105	COWBIRD CT	72	CROAKER ST	251
COTTON DIKE RD	105	CRAB LINE COURT	265, 266	CROFT PL	41
COTTON FIELD LN E	235	CRABBLE MILL DR	218	CROFUT LN	102
COTTON FIELD LN W	235	CRABTREE LN	211	CROOKED COVE LN	236
COTTON FIELD LN	235	CRACKED CRAB CT	186	CROOKED CREEK LN	195
COTTON GRASS RD	218	CRAIG LN	69	CROOKED POND DRIVE	242, 256
COTTON HALL LANE	274	CRAMER AVE	248	CROSBY CT	209
COTTON HALL RD	22, 23	CRANBERRY LANE	241	CROSS RD	211
COTTON LANE	289	CRAVEN PLACE	257, 258	CROSS TIDE LN	201
COTTON POINT CIRCLE	241	CRAVEN ST	102	CROSS TIDE PARK	201, 202
COTTONEYE CT	113	CRAWFORD DR	53	CROSS TIMBERS CT	221
COTTONEYE LN	113, 127	CREEK COVE LANE	264	CROSS VINE DR	121
COTTONWOOD LANE	227	CREEK LANDING TRACE	264	CROSSBOW RD	261, 262
COTTONWOOD LN	134	CREEK RD	111	CROSSHAIR RD	175
COUGAR DR	116	CREEK VIEW DR	84	CROSSINGS BLVD	220
COUGAR RUN	227	CREEKHOUSE LN	120	CROSSOVER RD	150, 151
COUNTRY CLUB COURT	241	CREEKMOOR LN	64	CROSSOVER	222
COUNTRY CLUB DR	89	CREEKS END LN	101	CROSSTREE DRIVE	254
COUNTRY MANOR RD	86, 87	CREEKSIDER LN	149	CROSSTREE NORTH	254
COUNTRY RD	64	CREEKSTONE DRIVE	256, 265	CROSSWINDS COURT	265
COUNTRYSIDE CT	208	CREPE MYRTLE COURT	242	CROSSWINDS DRIVE	265
COUNTY SHED RD	87, 99, 100	CRESCENT CIR	222	CROWELL CT	209
COURTLAND LN	233	CRESCENT CREEK DR	209, 218	CROWN HEIGHTS LN	134
COURTLAND ST	128	CRESCENT DR	222	CROWS NEST AVE	115
COURTYARD COMMON	241	CRESCENT MOON BND	68	CRYSTAL BEACH CIR	251
COVE RD	81	CRESCENT PLANTATION	222	CRYSTAL BEACH LN	251
COVENANT DR	86	CRESCENT PT	222	CRYSTAL ST	56, 57
COVENTRY CT	211, 212	CRESTING WAVE LN	298	CUBA ST	162, 176, 177
COVENTRY LANE	273	CRESTVIEW LN	221	CUBBY LN	54
COVEY RISE	187	CRESTWOOD AVE	251		
COVINGTON COURT	283				

# Street Index (CUFFY RD - DEERHAVEN LN)

STNME	Page	STNME	Page	STNME	Page
CUFFY RD	179, 180	DAISY LN	71	DAWN REDWOOD CT	246
CULEBRA DR	78, 79	DAKTO DR	161, 176	DAWN SKY CT	208
CUMBERLAND DR	213	DALMATIAN LANE	275	DAWN ST	111
CUMPSEE AND BABE PL	221	DALTON COURT	274	DAWSON LANDING DR	100
CUNNINGHAM ST	88	DALTON LN	233	DAWSON PL	146
CURISHA PT N	93	DAMASCUS RD	270	DAWSON WAY	264
CURISHA PT S	93	DAN DR	53	DAY CARE LN	150
CURLEW STREET	290	DANANG AVE	176	DAY LILLY DR	121
CUSABO PLACE	273	DANBRIDGE CT	218	DE GULLAH WAY	132
CUSABO RD	107	DANIEL DRIVE	266	DE LA GAYE PT	113, 127
CUTHBERT FARM RD	30, 35, 36	DANIELS DR	38	DEACON HEYWARD RD	135
CUTHBERT ST	89	DANIELS ISLAND CT	199, 200	DEALLYON AVENUE	289, 290
CUTTER CIR	183	DANIELS ISLAND WAY	199, 210	DEAN HALL RD	38
CUTTER PL	183	DANTE CIR	126	DEANNE DR	101
CUYLER LN	57	DARBY CREEK CT	209	DEBBY LN	88
CYDETTE LN	126	DARBY DR	89	DEBEAUFAIN DR	198
CYGNET COURT	242	DARITY LN	67	DEE DEE DR	128
CYPRESS CV	219, 220	DARLING ROAD	255	DEEP FORDING	273
CYPRESS HILLS DR	208	DASH RD	18, 25	DEEP HOLE RD	132, 150
CYPRESS HOLW	208	DATAW CLUB RD	105	DEEP LAGOON CT	219
CYPRESS MARSH DRIVE	241, 255, 256	DATAW DR	105, 118	DEEPWOOD LN	63, 68
CYPRESS RUN	208	DAUFUSKIE BLUFF LN	297	DEER ISLAND ROAD	288
CYPRESS ST	144	DAVANT CIR	170	DEER LAKE DR	182
CYPRESS VINE CT	246	DAVANT COURT	274	DEER LN	182
<b>D</b>		DAVID GREEN RD	163	DEER POINTE CT	182
D LN	57	DAVID WAYNE LN	71	DEER RUN CT	76
DAFFODIL CT	197	DAVIDSON RD	62, 67	DEER RUN LANE	295
DAFFODIL FARM RD	233	DAVIES RD	270, 278	DEER RUN LN	182, 201
DAFFODIL FARM WAY	233	DAVIS CT	209	DEER RUN RD	182
DAHLGREN LANE	257	DAVIS LOVE DR	194, 195	DEER RUN ROAD	295
DAHLIA DR	75, 85	DAVIS POND WAY	48	DEERFIELD COURT	227
DAHOON BLVD	236	DAVIS RD	209, 210	DEERFIELD CT	182
DAIRY FARM RD	32			DEERFIELD ROAD	227
				DEERHAVEN LN	210



# Street Index (DEIXLER LANE - DOVER LN)

STNME	Page
DEIXLER LANE	281
DEL WEBB BLVD	198, 209, 210
DELALIO AVE	88
DELANDER COURT	281
DELANEY CIR	57, 64
DELLINGER LN	218
DELMONT CIR	164, 179
DELOACH AVE	87
DELTA LANE	274
DELTA LN	99
DEMOLITION RD	68, 69
DEMOLITION WAY	69
DEMSEY LANE	264
DENNIS LN	86
DEPOT RD	101
DERBY CT	234
DERBY LN	165
DERBY TRAIL	289
DERF LN	222
DERSTS RD	214, 222, 223
DESCHAMPS LN	87
DESSAUSSURE ST	101, 114
DESSIE LN	184, 200
DETOUR RD	56, 63
DEUBLU CT	209
DEVANT CT	209
DEVANT DR E	209
DEVANT DR W	209
DEVANT LN	209
DEVEAUX HILL RD	21
DEVEAUX PL	80
DEVEAUX RD	71, 80

STNME	Page
DEVILS ELBOW LN	223, 224
DEVON CT	211
DEVONSHIRE RD	262
DEVONWOOD CT	237
DEVONWOOD DR	237
DEWBERRY LANE	295
DEWEES LANE	255
DIAMOND BACK ROAD	263
DIANA LN	80
DIANAHS DRIVE	264
DIETZ RD	109
DILL DR	101
DILLARD LN	218
DILLARD MILL DR	218
DILLON DR	212
DILLON ROAD	243, 257
DINGHY LANE	275
DIRT RD	57
DISCOVERY DR	211
DISTANT ISLAND DR	130, 131, 148
DIVISION ST	148
DIXIE POLY DR	1, 2
DOCK BUILDERS DR	92
DOCKSIDE LN	109
DOCTORS LN	150
DOE DR	91
DOE ISLAND RD	236
DOE PT	105, 106
DOG CREEK RD	83
DOG POUND RD	77, 78
DOGWOOD DR	75
DOGWOOD ST	144
DOGWOOD	289

STNME	Page
DOHARTY LN	209
DOLLY LN	83
DOLPHIN ANX	196
DOLPHIN HEAD DRIVE	227
DOLPHIN HEAD LANE	227
DOLPHIN LN	173
DOLPHIN LNDG	173
DOLPHIN POINT DR	147, 162
DOLPHIN POINT LANE	227
DOLPHIN RD	195, 196
DOLPHIN ROW DR	56, 63
DOLPHIN ST	85
DOLPHIN VIEW PT	73
DOLPHIN WATCH PT	74
DONALDSON CAMP RD	111
DONALDSON DR	87, 99
DONAX ROAD	258
DONCASTER LN	197
DONG HA ST	161
DONNA RD	131, 132
DORA LN	122
DORAL COURT	265
DORCHESTER DR	63
DORE DR	115, 129
DORY CT	183, 199
DOUBLE EAGLE DR	204
DOUBLOON DRIVE	258
DOUGLAS DR	78
DOUGLIS LN	236
DOVE FIELD RD	184
DOVE STREET	290
DOVE TREE LN	234
DOVER LN	114

# Street Index (DOW RD - EBB TIDE CT)

STNME	Page
DOW RD	116
DOWITCHER CT	91, 103
DOWLINGWOOD DR	126, 144
DOWN WIND	275
DOWNING DR	79, 80
DR MARTIN LUTHER KING JR*	132, 150
DR MELLICHAMP DR	237
DR WHITE RD	152
DRAFTS WAY	99
DRAGONFLY DR	208
DRAYSON CIR	237
DRAYTON DR	128, 146
DRAYTON HALL	215
DRAYTON PLACE	244, 258
DRAYTON ST	5
DREAM CATCHER LN	98
DRIFTWOOD COTTAGE LN	299
DRIFTWOOD DR	252
DRIFTWOOD LANE	282
DRIFTWOOD PL	233
DRUM ST	251
DRUMMOND LANE	264
DRYDEN CIR	235
DUBOIS LN	237
DUCK BLIND WAY	146
DUCK BRANCH CT	126
DUCK HAWK ROAD	296
DUCK PEN CT	159
DUCKFIELD ROAD	274
DUEY HILL DRIVE	255
DUGOUT LN	151, 152
DUKE ST	101, 102

STNME	Page
DULAMO BLF	107, 120
DULAMO RD	107, 120, 133, 134
DUNCAN DR	128
DUNCAN FARMS LN	44, 51
DUNE HOUSE LANE	283
DUNE LANE	290
DUNLIN PLACE	242
DUNMORE COURT	256
DUNN LN	297
DUNNAGANS ALLEY	281, 282
DUNSMUIR CT	201
DURBAN PLACE	264, 265
DURHAM LN	209
DUSTIN LOOP	237
DUSTY CIR	86
DUTCH HOUSE CIR	249
DUTCHESS LN	101
DUXBURY LN	209
DYLAN'S POINTE RD	184
<b>E</b>	
E ALTHEA ST	75
E CAMPUS DR (future)	197
E CAMPUS DR	197
E CARDINAL LN	85
E CART PATH	158
E CHELSEA CT	211
E COTTAGE CIR	213
E CUZCO CT	176
E CYPRESS ST	75
E DOVE LN	85
E DRIFTWOOD CT	233
E LAUREL BAY BLVD	75, 85

STNME	Page
E LEXINGTON CT	176
E MANOR	97, 98
E MORNINGSIDE DR	220
E NATIONAL BLVD	162
E NCO AVE	89
E PARK LOOP	246
E QUEEN ST	101
E RIVER DR	70
E SUMMERTON CT	212
E SUMMERTON DR	212
E ZAHLER ST	5
EAGIN COURT	255
EAGLE CLAW DRIVE	227, 242
EAGLE CLAW LANE	242
EAGLE ISLAND PL	41, 48
EAGLE LN	85
EAGLE POINTE LN	126
EAGLE RIDGE RD	99
EAGLE ROY LN	91
EAGLE TRACE CT	81
EAGLE WAY	48
EAGLES POINTE CIR	200
EAGLES POINTE DR	200
EARL COURT	257, 266
EARLINE DR	163
EAST AVE	211
EAST BEACH LAGOON DRIVE	295
EAST MORGAN COURT	274
EAST ST	102
EAST WIND	275
EASTER BEACH LN	293, 299
EASTERN RD	100
EASTWATER LN	197
EBB TIDE CT	124

# Street Index (ECHOTANGO RD - EVELYNS WAY)

STNME	Page	STNME	Page	STNME	Page
ECHOTANGO RD	140, 141	ELISABETH CV	73	ENGLISH ST	5
ED & GRANT DR	109, 122	ELIZA LN	73	ENOCH NORRIS RD	25, 26, 32, 33
EDDIE HOLMES CT	152	ELIZABETH LN	114, 128	ENOREE WAY	112
EDDING ST	88	ELIZABETH ROAD	264	ENSIS ROAD	258
EDDING WHITE RD	152	ELIZABETH SAMUEL LN	91, 103	ENTERPRISE LANE	257
EDDINGS POINT RD	95, 106, 107, 119, 133	ELKINS AVE	218, 233	EPHRAIM RD	165
EDEN PL	42	ELLENITA DRIVE	226, 241	EQUESTRIAN CIR	41
EDGEFIELD LN	215	ELLIOT PLACE	258	EQUESTRIAN WAY	201
EDGEHILL LN	99	ELLIOT DR	75	ERMINE DR	113
EDGEWATER CIR	238	ELLIOT PINCKNEY ST	221	ERNE CT	208
EDGEWATER DOWNS LN	121	ELLIOTT PL	35	ERNEST DR	133, 150, 151
EDGEWATER DR	238	ELLIOTT ST	5, 101, 114	ESCAMACU CIR	107
EDGEWOOD COURT	256	ELLIS COURT	243	ESQUIRE LN	135
EDGEWOOD DRIVE	256	ELLIS PL	100	ESSEX CT	238
EDINBURGH AVE	146	ELLIS RD	158	ESTATE DR	218
EDISTO CT	170	ELLIS ST	5	ESTATE WIRELESS DR	218
EDISTO DR	213	ELLOREE WAY	232	ESTELI DR	78
EDITH LN	126, 127, 144	ELM ST	112, 113	ESTELLE RD	112
EDWARD CT	86	ELM WOOD COURT	227	ESTILL BEACH CIR	251
EDWARD N WARREN DR	151	ELMWOOD AVE	251	ESTILL BEACH LN	251
EGRET CT	81	ELORA ST	262	ESTROLITA ST	207
EGRET DR	81, 91	ELROD ST	78, 88	ETERNITY LN	120
EGRET POINT WAY	290	ELTON LN	102	ETHEL GRANT LN	74
EGRET STREET	290	EMERALD ST	103	EUGENE DR	71
EIGHTH AVE	236, 237	EMILY LN	128	EUGENE DRIVE	273
EL SUENO	146	EMMONS ST	90	EUHAW ST	101
ELDERBERRY DR	75, 85, 125	EMPIRE LN	150	EUSTIS LANDING RD	131
ELDERBERRY LANE	289	END COURT	283	EVA DR	25, 26
ELEANORE FINE RD	87	ENDURING FREEDOM ALY	75, 76	EVA MAE RD	134, 135
ELECTRIC AVENUE	257, 266	ENDURING FREEDOM PKWY	75, 76	EVAN WAY	232
		ENGEBI ST	177	EVANS VILLAGE RD	38
		ENGINEER AVE	88	EVE CRK	111
				EVELINA ROAD	265
				EVELYNS WAY	222



# Street Index (EVENING STAR DR - FIREFLY LN)

STNME	Page	STNME	Page	STNME	Page
EVENING STAR DR	207	FAMILIAL LN	130	FIDDLER DR	90, 91
EVENING TIDE WAY	246	FAMILY LN	165	FIDDLER LN	237
EVEREST RD	121, 135	FAN PALM WAY	232	FIDDLERS BEND DR	181, 182
EVERGLADE PLACE	244	FANTAIL LANE	254	FIDDLERS COVE DR	181, 182
EVERGREEN LANE	281	FARM LAKE DR	235	FIDDLERS CT	286
EVERGREEN LN	111, 112	FARM RD	161, 176	FIDDLERS POND LOOP	147
EXCHANGE STREET	256	FARMERS CLUB DRIVE	255	FIDDLERS PT	181
EXECUTIVE PARK ROAD	290	FARNSLEIGH AVE	219, 220, 234, 235	FIDDLERS REACH DR	181
<b>F</b>				FIDDLERS RIDGE RD	181
F&B RD	115	FAUS RD	209	FIDDLERS TRACE RD	181, 182
FACTORY CREEK CT	115	FAWN LANE	281	FIDDLERS WAY	227
FACTORY CREEK RD	103	FAWNS LEAP	232	FIDDLERVILLE CV	63
FACULTY DR	103	FAWNWOOD LN	56	FIELD PLANTERS LN	235
FAIR HOPE LN	211	FC CARTER DR	100	FIELD SPARROW COURT	227
FAIR RD	112	FEDERAL ST	102	FIELD SPARROW ROAD	227
FAIRFAX LANE	273	FEN LN	74	FIELD TRIAL RUN	173, 174
FAIRFAX ST	251	FENWICK DR	197, 208, 209	FIELDCREST LN	68
FAIRFIELD CT	204			FIELDFARE WAY	56
FAIRFIELD RD	103	FEREBEE CT	237	FIELDHAVEN CT	219
FAIRFOREST LN	208	FEREBEE WAY	197	FIELDS RD	25
FAIRLAWN CT	224	FERGUSON DR	71, 80	FIFE LANE	274
FAIRWAY CLUB DR	182	FERGUSONS LANE	257	FIFTH AVE	236
FAIRWAY COURT	282	FERN COURT	295	FIFTH ST	89
FAIRWAY DR	211, 212	FERNBANK AVE	221	FIG DR	81, 82
FAIRWAY WINDS PLACE	258	FERNLAKES DR	237	FILICES WAY	135
FAIRWOOD AVE	251	FERNSWOOD LN	73	FINCH RD	207
FAITH STATION	86	FERNWOOD COURT	227	FINCH STREET	243, 257
FALABELLA MANOR	255	FERNWOOD TRAIL	227		
FALCATTI ROAD	258	FERRETS END	113	FINDERS LN	116
FALCON CT	208	FERRY DR	116	FINNIGAN RD	192
FALLEN ARROW COURT	256	FERTILE RD	51	FIRE LANE RD	78
FALLEN ARROW DRIVE	256	FETTERBUSH DRIVE	255	FIRE STATION LN	30, 36
FALLING LEAF LN	85	FICKLING CT	198	FIREBRANCH LN	68
FALLS RD	126	FIDDLER CRAB CT	202	FIREFLY LN	26, 33
FALMOUTH WAY	208				

# Street Index (FIREHOUSE LN - FOXBRIAR LANE)

STNME	Page	STNME	Page	STNME	Page
FIREHOUSE LN	114	FLOYD RD	32, 33	FORT FREDERICK CIR	146
FIRETHORN LANE	289	FLYCATCHER LN	91	FORT FREDERICK CT	146
FIRETHORN LN	25	FLYING KING COURT	241	FORT FREDERICK LN	146
FIRST BLVD	114	FLYINGFISH RD	195	FORT FREMONT CT N	192
FIRST COLEMAN RD	152	FLYWAY DR	73	FORT FREMONT CT S	192
FIRST VENTURE RD	133, 134	FOLLY FIELD ROAD	257, 266	FORT FREMONT LN	192
FISH HAUL ROAD	243	FOLLY RD	134	FORT FREMONT RD	192
FISH HAWK	227	FOLSON CT	81	FORT HOWELL DRIVE	242, 243, 256, 257
FISH ISLAND TRAIL	289	FOOT POINT DR	204	FORT LYTTLETON RD	114, 115
FISHDANCER CIR	219	FOOT POINT ROAD	274	FORT LYTTLETON	98
FISHDANCER CT	219	FORD VALLEY LN	36	FORT MARION RD	114
FISHERMAN LN	251	FORDING BND	219	FORT SUMTER DR	87
FISHERMANS BEND COURT	256	FORDING CT	219	FORT WALKER DRIVE	244, 257, 258
FISHERMANS POINT TRAIL	289	FORDING ISLAND RD EXT	239	FORTUNE RD	94
FIVEOAKS CIR	113	FORDING ISLAND RD	199, 200, 211, 212, 213, 222, 223, 238, 239, 253, 254	FOUNDERS WALK	231
FL BROWN LN	103	FORDING RD	200	FOUR WINDS AVE	115
FLAGG DRIVE	283	FORDING TRCE	219	FOURTH AVE	236
FLAGSHIP LANE	226	FOREMAN HILL RD	237, 251	FOURTH ST	89
FLAHERTY RD	192	FOREST COVE	281	FOX DEN COURT	242
FLAMINGO CV	72	FOREST DRIVE	295	FOX GLOVE COURT	242
FLAMINGO DR	85	FOREST FIELD RD	112	FOX GLOVE ST	85
FLAMINGO STREET	290	FOREST HILLS CIR	200	FOX GRAPE ROAD	289
FLAT ROCK TRCE	219	FOREST LAKE DR	286	FOX HUNT DRIVE	242
FLATWATER DR	218, 219	FOREST LN	128	FOX ISLAND LN	158
FLEETWOOD LN	68	FORKS OF IVY LN	144	FOX ISLAND RD	140, 158
FLEMING LN	100	FORMOSA LANE	273	FOX LANE	281
FLIGHT PEN RD	42	FORSYTH CT	238	FOX MEADOW DR	201
FLORA CIR	81	FORT FREDERICK BOAT LNDG	128, 129	FOX PATH LN	233
FLORA DR	31, 32			FOX SPARROW RD	72
FLORENCIA COURT	226, 227			FOX SQUIRREL CT	187
FLOTILLA	275			FOXBRIAR COURT	227
FLOUNDER ST	251			FOXBRIAR LANE	227
FLOWERS ST	5				

# Street Index (FOXCHASE LN - GARRETT SMALLS RD)

STNME	Page	STNME	Page	STNME	Page
FOXCHASE LN	235	FREEPORT RD	285, 292	FUTURE HAMPTON PKWY	199, 210
FOXPATH LN	218	FRENCH GARDEN LN	208	FUTURE NORTH SOUTH CONNECTOR	200, 211, 220
FOXTROT	107	FRESHWATER LANE	273, 281	FYALL ST	128
FRAME AVE	65	FRIENDFIELD COURT	274	<b>G</b>	
FRAMPTON RD	8	FRIENDSHIP LN	74, 83, 221	GABLES LN	220
FRANCES BUTLER LN	132	FRIERSON CIR	236	GABRIEL SNIPE PL	146
FRANCES CT	81, 82	FRIGATE LN	192, 193, 207	GADSON LN	100
FRANCES JONES BLVD	298	FRIPP PL	41, 42	GADWALL DR E	72
FRANCIS DAVANT	111	FRIPP POINT RD	108, 109, 121	GADWALL DR W	72
FRANCIS MARION CIR	81	FRIPP ST	101	GADWALL ROAD	294
FRANCIS MORRALL CIR	85	FROGMORE MANOR DR	166	GAIL ST	126, 144
FRANKLIN DR	98	FRONT LIGHT WALK	287	GALAXY LN	150
FRASER DR	101	FRONT ST	178	GALLAVANT RD	261
FRASER ST	103	FRONTAGE RD	223, 238	GALLEON	275
FRAZIER LANDING RD	36, 37	FT BEAUREGARD LN	198	GAME LAND RD	261, 262, 270
FRAZIER MANOR	264	FT WALKER CT	198	GAMECOCK WAY	64
FRAZIER ST	5	FT WALKER LN	198	GANNET POINT RD	74, 82, 83
FRAZIER VILLAGE DR	62, 67	FULL SWEEP	275	GANNET STREET	290
FRED ELLIS LN	158	FULLER CT	221	GARDEN GROVE CT	72
FRED LN	57	FULLER PKWY	101	GARDEN GROVE DR	72
FRED WALKER DR	130	FULLER PLANTATION DR	132	GARDEN ROCK LN	208
FREDA LN	165	FULLER POINTE DRIVE	241, 255	GARDENIA DR	85
FREDDIES DR	71	FULLER ST	101, 114	GARDENIA STREET	266
FREDDIES WAY	263	FULWOOD LN	125	GARDNER DR	117
FREDERICK DR	112	FUNA FUTI RD	69, 78	GARDNER DRIVE	256
FREDERICK PL	42	FUSKIE LN	298, 302	GARDNERS CIR	235
FREDERICK PLACE CIR	146	FUTURE BLUFFTON PKWY	217, 218, 219, 220, 221	GARDNERS LN	235
FREDERICKA TAYLOR LN	117			GARNER DR	5
FREEDOM DR	231			GARNETT ST	251
FREEDOM TRL	231, 232			GARRETT LN	57
FREEMANS DR	116, 130			GARRETT SMALLS RD	63
FREEMONT CT	112				
FREEMONT LN	112				
FREEPORT CT	293				
FREEPORT DR	293				



# Street Index (GARRISON PLACE EAST - GOVERNOR BLAKE C

STNME	Page	STNME	Page	STNME	Page
GARRISON PLACE EAST	295	GEORGES CT	107	GLOUCESTER ROAD	282
GARRISON PLACE WEST	295	GEORGIANNA DRIVE	255	GLOVER RD	131, 149
GARVEY CT	220	GERALD LN	98	GOAT ISLAND PL	41, 48
GAS CHAMBER RD	78	GERANIUM CT	208	GODFREY PL	222
GASCOIGNE BLUFF RD	235, 249	GHOST CRAB WAY	266	GODFREY ST	90
GASPEE COURT	226	GHOST PONY RD	201	GODLEY RD	131
GASTON PLANTATION RD	157	GIBBET RD	218, 233	GODWIN RD	98
GATE RD	65	GIBBS ISLAND DR	129, 130	GOETHE HILL RD	112, 113
GATEWAY CIRCLE	257	GIBSON DRIVE	274	GOETHE RD	222, 237
GATEWAY LN	133	GIDEON WAY	221	GOLD OAK COURT	263
GATEWAY VILLAGE RD	222	GILDED ST	261, 262	GOLD OAK DRIVE	263
GATEWOOD LN	246	GILLENS GRAY LN	99	GOLDEN BEAR WAY	264
GATOR LN	91	GILLISON LOOP	57	GOLDEN BELL CIR	233
GAUTIER LN	127	GINGER BEER COURT	283	GOLDEN DOCK RD	106
GAUTIER PL	113, 127	GINGERWOOD RD	207	GOLDEN EAGLE DR	208
GAVIS LN	80	GINKGO LN	236	GOLDEN HIND DRIVE	242
GAY DR	116	GINSING LN	135	GOLDEN POND LN	81
GAY FISH CO RD	122	GLADSTONE PL	68	GOLDENCLUB LN	156
GAZEBO DR	117	GLASS RD	77	GOLDENEYE LN	171
GAZEBO LANDING DR	48	GLAZE DR	99, 100	GOLDFINCH LANE	281
GEECHIE RD	115	GLEASONS LANDING CT	118	GOLF HOUSE RD	174
GEIGER BLVD	87, 88, 89	GLEASONS LANDING DR	118	GOLLIHUGH ST	144
GEN DRAYTON ST	198	GLEBE ST	101	GOOD HOPE COURT	274
GEN HARDEE WAY	198	GLEN LAKE AVE	200	GOOD HOPE RD	184, 200
GEN POLLACK CSWY	145	GLENCAIRN AVE	234	GOODWIN DR	5
GEN PREVOST CT	198	GLENDALE LN	114	GOODWIN ST	87
GENE ALLEN LN	68	GLENEAGLE LANE	288, 295	GOOSE POND CIR	203
GENESTA STREET	281	GLENEAGLES CT	293	GOOSE POND RD	203
GENEVA RD	119	GLENLEIGH WAY	232	GORDON LN	119
GENOA COURT	287	GLENMOOR PLACE	241	GORDON ST	2
GEORGE B CT	233	GLENN RD	201	GORDONIA TREE COURT	243
GEORGE GREEN LN	53	GLENNWOOD SPRINGS CT	220, 221	GOVERNMENT FENCE RD	70
GEORGE WILLIAMS LN	29, 30	GLORY RD	126	GOVERNOR BLAKE CT	79
GEORGEES TRL	106, 107				

# Street Index (GOVERNOR BLAKE DR - GUESS DR)

STNME	Page	STNME	Page	STNME	Page
GOVERNOR BLAKE DR	79	GREAT BARRACUDA LANE	243	GREENWAY CT	146
GOVERNORS LANE	281, 289	GREAT BEND DR	126, 144	GREENWOOD CIRCLE	288, 295
GOVERNORS PT	292	GREAT HARVEST RD	217	GREENWOOD COURT	295
GOVERNORS ROAD	281, 288, 289	GREAT HERON CT	171	GREENWOOD CT	212
GOVERNORS TRCE	162	GREAT HERON WAY	171	GREENWOOD DR	212
GRACE & ALLEN RD	121	GREATWOOD DR	210	GREENWOOD DRIVE	281, 288, 289, 295
GRACE LN	237	GREEN ACRES	88, 100	GREENWOOD LANE	295
GRACE PARK	98, 111	GREEN CIR	33	GREENWOOD SERVICE ROAD	288, 289
GRACEFIELD ROAD	274	GREEN COVE DR	298	GREETERS LN	170
GRACKLE LN	86	GREEN FAMILY DR	145	GREGORIE NCK	171
GRAFTON DR	127, 144, 145	GREEN GRASS DR	200	GREGORY DR	131
GRAHAM CT	198	GREEN HERON ROAD	289, 296	GREY FOX LANE	227
GRAHAM LANE	263	GREEN LEAF WAY	220	GREY WIDGEON ROAD	295
GRAIN BIN CT	171	GREEN POINTE LN	126	GRIFFIN CIR	171
GRAND CT N	218	GREEN POND RD	144	GRIMES ST	217
GRAND CT S	218	GREEN ST	5, 237	GRINKLEY CT	128
GRAND CT	218	GREEN TRAIL CT	218	GROBER HILL RD	125, 126
GRAND VIEW COURT	241	GREEN WAY LN	162	GROTON CIR	170
GRANDE OAKS DR	219	GREEN WING TEAL ROAD	300	GROUSE POINTE	182
GRANDE OAKS WAY	79, 80	GREEN WINGED TEAL DR N	71	GROVE COURT	274
GRANDE OAKS	126	GREEN WINGED TEAL DR S	71, 72	GROVE RD	71
GRANDIFLORA LN	91	GREENBACK HERON LN	171	GROVE WAY	235
GRANT DRIVE	264	GREENE ST	101, 102	GROVEVIEW AVE	246
GRANT ST	126	GREENFIELD CT	235	GROVEWOOD DR	232
GRASSEY LN	232	GREENLAWN CIR	89	GSE CIR	78
GRASSLAWN AVENUE	257	GREENLAWN DR	89, 101	GUADALCANAL ST	162
GRASSY COVE CT	234	GREENLEAF LN	68	GUAM CIR	175
GRAVES RD	199	GREENLEAF RD	250	GUAM DR	175, 176
GRAY MALLARD CT	195, 196	GREENS RD	53	GUANTANOMO ST	161, 162
GRAY RD	25	GREENS ROAD	266	GUERRARD AVE	236
GRAYS HILL ACRES	68	GREENSIDE PLACE	242	GUESS DR	5, 6
GRAYSON ST	101, 114	GREENTREE PL	41, 42		

# Street Index (GUILFORD PL - HARFORD)

STNME	Page	STNME	Page	STNME	Page
GUILFORD PL	236	HALBURTON CIR	235	HAMPTON PKWY	199, 210
GULL CV	181	HALE DR	126	HAMPTON PL	208, 209
GULL POINT ROAD	294	HALF HITCH COURT	256	HAMRICK DR	145
GULLAH PL	298	HALF MOON ISLAND RD	53, 57, 58	HANAHAN LANE	255
GUM TREE LN	52	HALF MOON TRAIL	289	HANCOCK ST	102
GUM TREE ROAD	241, 255	HALF PENNY	258	HAND DR	192
GUMWOOD DR	103, 104	HALFWAY TRAIL	288	HANNA AVE	65
GUN CLUB RD	35, 36, 41, 42	HALIFAX DR	133	HANNAH LN	270
GUNNERY LANE	295	HALL PATH	133	HANOVER LN	128
GUNPOWDER LANE	258	HALLBROOK PL	213	HANOVER WAY	204, 215
GUSCIO WAY	283	HALLMARK RD	121	HARBISON PL	112
GWALTNEY PL	41	HALSEY CIR	220	HARBOR BREEZE DR	134, 152
<b>H</b>		HAMAR ST	101	HARBOR DR N	124
H CARR LN	32, 38	HAMILTON DR	198	HARBOR DR S	124, 138
HABERSHAM AVE	65	HAMILTON HILL	233	HARBOR DR	124, 137, 138
HABERSHAM PARK	98	HAMILTON ST	102	HARBOR KEY DR	123, 137
HABITAT CIRCLE	265	HAMLET ROW	98	HARBOR OAKS LN	122
HACKAMORE DR	201, 212	HAMMOCK OAKS CIRCLE	263, 264	HARBOR RIVER CIR	135, 136
HACKLES DR	120, 134	HAMMY PATH	103	HARBOR RIVER DR	135
HACKNEY PONY LANE	263	HAMPSTEAD AVE	219	HARBORAGE CT	219
HADDINGTON CT	213	HAMPTON CIR	197, 198, 208, 209	HARBORVIEW CIR	115
HADDON AVE	212, 221	HAMPTON DR	63	HARBORVIEW CT	219
HADLEY LANE	241	HAMPTON HALL BLVD	220, 234, 235	HARBORVIEW DR	115
HAGER RD	209, 210	HAMPTON LAKE DR	210, 218, 219, 233, 234	HARBOUR PASSAGE PATIO	254
HAGOOD LN	100	HAMPTON LAKE LN	234	HARBOUR PASSAGE	254
HAIG POINT CIRCLE	273	HAMPTON LAKE XING	218, 219	HARBOURSIDE LANE	275
HAIG POINT RD	286, 292, 293, 297, 298	HAMPTON LN	204, 215	HARDAWAY ST	262
HAIGLER BLVD	236			HARDING ST	113
HALANDY LN	286			HARFORD	98



# Street Index (HARLESTON GREEN ROAD - HERRING GULL LANE)

STNME	Page
HARLESTON GREEN ROAD	295
HAROLD DR	85
HAROLD RIVERS RD	150
HARPER LN	112
HARRINGTON ST	90, 102
HARRIS LN	121
HARRIS RD	128, 129
HARRISON ISLAND RD	201
HARROGATE DRIVE	282
HART ST	5
HARTFORD PLACE	258
HARVEST CIR	222
HARVEST LN	103
HARVEY RD	128
HARVEYS BND	65
HASELL POINTE RD	157
HASTY POINT PL	200
HATHAWAY LN	212
HATTERAS COURT	242
HATTIES PL	221
HATTON PLACE	256
HAUL AWAY	275
HAUL RD	261, 270
HAUOVER CREEK DR	49, 50
HAVEN ACRES DR	36
HAVEN PT	232
HAVILAND ST	262
HAWK COURT	242
HAWKES RD	237
HAWKS LNDG	75
HAWKSBILL RD	108
HAWTHORNE CT	221
HAWTHORNE RD	204, 215
HAWTHORNE ST	102

STNME	Page
HAWTHORNE WAY	221
HAY ST	101
HAYEK ST	103
HAYFIELD RD	184
HAYNES RD	44
HAYNES TRL	44
HAZEL FARM RD	115, 116
HAZEL POINT RD	157, 172
HAZEL RD	68
HAZMAT RD	88
HE MCCRACKEN CIR	220, 235
HE MCCRACKEN WIRELESS CIR	235
HE SMALLS CT	128
HE WILSON LN	51
HEAD OF THE TIDE	236
HEADLANDS DRIVE	242, 256
HEADQUARTERS LOOP	88
HEADWATERS RD	248, 260
HEALEY RD	261
HEARTH ST	262
HEARTHWOOD DRIVE	288
HEARTSTONE CIR	219
HEARTWOOD CT	234
HEATH COURT WEST	283
HEATH DRIVE	283
HEATHER GLENN LN	235
HEATHER LANE	264
HEATHER ST	85
HEATHROW AVE	246
HEFFALUMP RD	170, 171, 184
HELEN RD	192

STNME	Page
HELENS CT	218
HELMLYS RD	184
HELMSMAN WAY	273, 281
HEMLOCK CT	235
HENDERSON ST	177, 190, 191
HENDERSONS WAY	73
HENRY HOLMES DR	152
HENRY JONES DR	236
HENRY LANE	266
HENSON LN	103
HERB LAND RD	45, 52
HERBERT LN	57
HERITAGE BAY CT	222
HERITAGE COURT	295
HERITAGE LAKES DR	237, 238
HERITAGE PKWY	231, 232
HERITAGE ROAD	288, 295
HERMIT CRAB COURT	228
HERMIT THRUSH ROAD	227
HERMITAGE PT	101
HERMITAGE RD	101
HERNANDO ST	262
HERON DR	123
HERON PT	173
HERON STREET	290
HERON WALK	173
HERON WAY	127
HERONS BILL DR	209
HERONS ROOST	48
HERONWYCK PLANTATION DR	85
HERRING GULL LANE	228

# Street Index (HESTER LN - HOPSEWEE DR)

STNME	Page
HESTER LN	116, 130
HEWLETT RD	81, 82
HEYWARD FRIPP DR	131
HEYWARD PLACE	244
HEYWARD POINT RD	157, 158
HEYWARD ST	101
HIBISCUS LN	183
HICKORY FOREST DRIVE	227, 228, 243
HICKORY HILL LN	223
HICKORY HILL RD	133
HICKORY KNOB CT	210
HICKORY KNOLL PLACE	228, 243
HICKORY LANE	289
HICKORY NUT COURT	228
HICKORY RD	81
HICKORY ST	144
HICKORY TRCE	237
HIDDEN CT	81
HIDDEN CYPRESS LN	208
HIDDEN LAKE CT	202
HIDDEN LAKES CIR	221
HIDDEN LAKES DR	221
HIDDEN LAKES LN	221
HIDDEN OAKS RD	133
HIDDEN TRAIL	256
HIGH BLUFF ROAD	227, 242
HIGH BRANCH LN	222
HIGH DUNES	182
HIGH HOPE WAY	250
HIGH PONDS LN	204
HIGH PT	115
HIGH RIGGER	275

STNME	Page
HIGH TIDE DR	145
HIGH WATER	275
HIGHBUSH DRIVE	242
HIGHLAND CROSSING DR	217, 218
HIGHLANDER RD	261
HILANDA CT	77
HILANDA DR	77
HILDA AVE	116
HILDERBRAND DR	236, 237
HILL PEAK CT	218
HILL RD	1, 2
HILLSIDE CT	128
HILLSTEAD LN	146
HILTON HEAD NATIONAL DR	238
HINSON WHITE DR	292
HITCHING POST CRES	235
HOBBS LN	114
HOBCAW DR	77
HOBNOY COURT	274
HOBONNY PLACE	265
HODGE AVE	214
HODGE DR	87
HOFFCKER AVE	88
HOGARTH ST	89, 101
HOGGS TAVERN	155
HOLBROOK DR	113
HOLLAND CT	132
HOLLINGSWORTH RUN	98
HOLLOMAN TRACE	282, 290
HOLLOW OAK ST	144
HOLLOWTAIL DR	219
HOLLY FERN	237
HOLLY GROVE RD	199, 200

STNME	Page
HOLLY HALL RD	91, 92
HOLLY HILL LN	231, 232, 245, 246
HOLLY LN	183
HOLLY RIBBONS CIR	208, 209
HOLLY RIDGE DR	235
HOLLYBERRY LANE	295
HOLMES DR	128
HOLMES LANE	241, 255
HOMESTEAD DR	207
HONESTY LN	209
HONEY HILL COURT	282
HONEY HILL DR	198
HONEY HORN DRIVE	255
HONEY LOCUST AVE	222, 237
HONEY LOCUST CIRCLE	227, 228, 242, 243
HONEY TREE LN	119
HONEYBEE ISLAND RD	46
HONEYBEE LN	73
HONEYSUCKLE COURT	242
HONEYSUCKLE LN	73
HONORS CT	205
HONORS ROW	205
HONSHU ST	161, 162
HOOKSTRA DR	128
HOOKSTRA LN	128
HOPE CT	192
HOPES CEMETERY RD	152
HOPES NECK DR	250
HOPPER RIDGE RD	217
HOPSEWEE DR	200

# Street Index (HOPWOOD LN - INDIGO PLANTATION RD)

STNME	Page	STNME	Page	STNME	Page
HOPWOOD LN	80, 81	HUDSON ROAD	241	HUSPAH CT S	36
HORACE DAWSON LN	38	HUE CITY SERVICE RD	175	HUSPAH DR	30, 36
HORIZON TRL	231	HUGGINS HOLLOW LN	233	HUSPAH PLANTATION RD	36, 37, 43
HORNBEAM ST	221	HUGH AVE	65	HUTSON LN	56
HORNET RD	68, 69, 77	HUGUENIN DR	101	HYDE PARK CIR	211
HORNSBOROUGH CT	126	HULL CREEK RD	46	HYDRANGEA LANE	241
HORSE ISLAND DR	121, 135	HULSTON LANDING RD	217	<b>I</b>	
HORSE ISLAND RD	160	HUMANE WAY	255	I-95	1
HORSE NETTLE LN	52	HUMBERT CT	209	IBIS CIR	187
HORSE PEN CIR	36	HUMBOLT CIR	81	IBIS CT	181
HORSE STABLE RD	75	HUMMINGBIRD COURT	242	IBIS LN	187
HORSE SUGAR LANE	243	HUMMINGBIRD DR	76, 86	IBIS STREET	290
HORSE TAIL RD	18	HUMMINGBIRD LN	156	ICE HOUSE RD	100
HORSEMAN LANE	242	HUMMOCK PLACE	264	IHLY FARM RD	63, 64
HORTON CT	100	HUNLEY CT	198	IHLY RD	68
HORTON DR	100	HUNT CLUB COURT	275, 283	ILU ST	176
HORTON LN	100	HUNT RD	42, 48, 49	INCHON SERVICE RD	175, 176
HORTON TRL	100	HUNT ST	5	INDEPENDENCE PL	220
HORVATHS PENINSULA	266	HUNT TER	52	INDIAN HILL LANE	254
HOSEA CHAPLIN DR	149, 164	HUNTER ROAD	257	INDIAN HILL RD	46, 53
HOSEA CT	86	HUNTERS GRN	213	INDIAN PIPE LANE	255
HOSEA RD	86	HUNTERS GROVE RD	132, 150	INDIAN POINT RD	36
HOSELL CT	198	HUNTING CT	213	INDIAN RIVER RD	46
HOSPITAL CENTER BOULEVARD	256	HUNTING ISLAND DR	153, 154, 168	INDIAN TRAIL	256, 265
HOSPITAL CENTER COMMON	256	HUNTING LODGE RD	261, 262, 270	INDIANHEAD TRL	119
HOTEL CIRCLE	283	HUQUENIN CT	198	INDIGO BUNTING CT	246
HOTEL RD	192	HUQUENIN LN	198	INDIGO CT	215
HOUSTON DR	71	HURON DR	113	INDIGO LANE	288, 289
HOWARD DR	87	HUSPAH BAPTIST CHURCH RD	37	INDIGO LOOP	147, 162
HOWELL RD	233	HUSPAH CREEK DR	51	INDIGO PL	36
HOWERTON DR	193	HUSPAH CT N	36, 37	INDIGO PLANTATION RD	170
HUBBARD LN	209				
HUDSON DR	131				



# Street Index (INDIGO RUN DRIVE - JASMINE HALL RD)

STNME	Page
INDIGO RUN DRIVE	256, 264, 265
INDIGO TRL N	36
INDIGO TRL S	36, 42
INDIGO WOODS CT	128
INDJA PL	41, 48
INDOL RD	63
INDUSTRIAL VILLAGE RD	100
INGLEWOOD CIR	122, 123
INLET RD	116
INNOVATION DR	210, 211, 219
INTERLOCHEN DRIVE	274, 282
INVERNESS DR	188, 189, 204, 205
INWOOD CT	98
INWOOD PLANTATION DR	111
IRBY INN DR	79
IRENE ST	262
IRIS LN	85
IRON CLAD	275
IRONGATE DR	76, 86
IRONTIE LN	133
IRONWOOD CIR	221
ISABELLA COURT	226
ISABELLE BLVD	112
ISAIAH LN	64
ISHMAEL LN	165
ISLAND BREEZE LN	116
ISLAND CIR E	93, 94, 105, 106
ISLAND CIR W	93, 105
ISLAND CREEK CT	173

STNME	Page
ISLAND CREEK DR	173
ISLAND DRIVE	265, 266
ISLAND PINES DR	146
ISLAND TANK RD	68, 77
ISLAND TRL	292
ISLAND WAY	37
ISLAND WEST CT	199, 200
ISLAND WEST DR	199, 210
ISLAND WEST PARK	199, 210
ISLANDS AVE	113, 127
ISLANDS CIR	127
ISLANDS CSWY	129, 147, 148
ISLANDS LN	127
ISLE OF PALMS E	217, 218, 232
ISLE OF PALMS W	217
ISLE OF PINES ROAD	281
ISRALITE CHURCH RD	91
ITAMI AVE	78, 88
IVANHOE CIR	170
IVORY GULL PLACE	228
IVORY RD	134, 152
IVY CT	208
IVY LN	128
IVY ROAD	281
IWATE MARU RD	77
<b>J</b>	
J STEVENS PATH	118, 132
J&J DR	151
JACANA STREET	290

STNME	Page
JACK FARM LN	54
JACK HARE RD	261, 270
JACK JOHNSON DR	164
JACK ROWE ISLAND DR	279
JACKFIELD RD	262
JACKS DR	293
JACKSON ST	1, 113
JACOB LN	57
JACOB WHITE RD	25, 32, 33
JADE ST	103
JADE STONE CT	233
JAKE WASHINGTON RD	292, 293
JAMES BRADLEY DR	120, 121
JAMES D WASHINGTON RD	149, 164
JAMES F BYRNES ST	81
JAMES GADSON DR	221
JAMES GRANT RD	131
JAMES GREEN LN	129
JAMES HABERSHAM	98
JAMES O CT	233
JAMES ST	101
JANE JOHNSON CIR	120
JANE WAY	114
JANETTE DR	109, 122, 123
JANNA ST	88
JARVIS CREEK COURT	255, 264
JARVIS CREEK LANE	255, 264
JARVIS CREEK WAY	264
JARVIS PARK ROAD	255
JASMINE CT	116
JASMINE HALL RD	43, 44

# Street Index (JASMINE ST - JUNKET)

STNME	Page	STNME	Page	STNME	Page
JASMINE ST	85	JIM & ADIE LN	135	JOHNNY MORRALL CIR	128
JASON ST	236	JINGLE SHELL LANE	227	JOHNNY WALKER PL	42
JASPER LN	81	JINKS ST	2	JOHNS PL	85
JASPERSTONE CIR	63	JOANN ST	88	JOHNSON LANDING RD	71
JAY ST	126	JOE ALLEN DR	62	JOHNSON RD	36
JB LN	117	JOE CAPERS CT	95, 107	JOHNSON ST	162
JCS CV	236	JOE CAPERS RD	94, 106, 107	JOHNSONVILLE RD	53
JEANNINE CT	56	JOE FRAZIER RD	86, 98, 99	JOHNSTON WAY	237
JEFFERSON DR	126	JOE HAMILTON LN	222	JONATHAN FRANCIS SR RD	132, 133
JEFFERSON PARK CT	53	JOE HOUSTON LN	233	JONES AVE	101
JEKYLL CT	210	JOE LEWIS LN	221	JONESFIELD PL	68
JEM LN	146	JOE MELL DR	109	JONESFIELD RD	68
JENKINS BLUFF DR	94	JOE POLITE DR	120, 121	JONESVILLE ROAD	263, 264
JENKINS BROS RD	122	JOE ST	134	JOPPA RD	126
JENKINS FAMILY DR	109, 122	JOEY DOBBS RD	207	JORDAN DR	99
JENKINS PORT RD	106	JOHN & FOSTINE LN	122	JOSEPH LN	18, 25
JENKINS RD	26, 33	JOHN BAXTER LN	183	JOSEPHINE DR	112
JENKINS ROAD	254	JOHN CALHOUN ST	91	JOSHUA CIR	114
JENNA BILL RD	251	JOHN CAMP RD	122	JOSHUA CT	114
JENNIFER CT	236	JOHN COCHRAN CIR	159	JOSI LN	152
JENNINGS RD	99	JOHN DAVIS CT	77	JOSSELSON ST	5
JERICO WOODS RD	114	JOHN FRIPP CEMETARY RD	120	JOYCE LANE	265
JERIME ST	88	JOHN FRIPP CIR	134	JOYNER ST	101
JERIMIAH PATH	165	JOHN GALT RD	100	JUDGE ISLAND DR	84
JERRY LN	100	JOHN GAY FARM RD	122	JUDY SEABROOK DR	122
JERSEY DAIRY FARM RD	113	JOHN KIRK RD	197, 198	JULEP ST	99
JESSAMINE PLACE	295	JOHN MARK VERDIER ST	101	JULIA DRIVE	264
JESSE & RACHEL RD	122	JOHN MEEKS WAY	52	JUMP ST	78
JESSE CHISHOLM RD	36	JOHN SCOTT RD	180	JUNCTION WAY	218
JESSICA DRIVE	265	JOHN SMITH LN	200, 211	JUNIOR TRACE	266
JET LN	78	JOHN ST	100	JUNIPER CREEK LN	198
JET WAY	78	JOHNNIES LOOP	64	JUNIPER LANE	289
JETER RD	68			JUNIPER LN	221
JETFIRE PT	233			JUNKET	275, 276
JIB SAIL COURT	274				
JILLFER LN	222				

# Street Index (JUPITER LN - KORBER COURT)

STNME	Page	STNME	Page	STNME	Page
JUPITER LN	150	KEY WEST DR	137	KINGSTON KEY DR	108, 109
JW LN	71	KEYSTONE DR	163	KINGSTON ROAD	282
JW MARICULTURE RD	214	KEYSTONE SQ	246	KINGSWORTH LN	128
<b>K</b>		KHE SAHN SERVICE RD	175	KINLAW LN	52
KADER ST	126, 144	KIAH LN	26	KINLOCH RD	26, 33, 34, 40, 46, 53
KAMINSKY LN	99	KIAWAH DR	111	KINTE DR	164
KANEOHE PL	176	KIDD LN	222	KIPPES CIR	2
KATELYNS WAY	91	KIDS WAY	257	KIPPIT LN	30
KATHERINE CT	126	KILLARNEY CIR	200	KIRBY LANE	255
KATIE MILLER DRIVE	255	KILLDEER LANE	294, 300	KIRK CT	201
KATIE PARKER DR	151	KIMES AVE	78, 88	KIRKS BLUFF RD	251
KATIE RIVERS RD	100	KIMS WAY	234	KIRKS FOLLY DR	199
KATO LN	86	KINDLEWOOD LN	233	KIT ROSA RD	122
KATY CIR	116	KINFOLK LN	134	KITTANSETT CT	204
KEANS NECK RD	51, 52, 53, 54	KING CHARLES DR	37	KITTIES LANDING DR	222
KEEPSAKE DR	207	KING GEORGE RD	233	KITTIES LANDING RD	222
KELIS LN	165	KING NEPTUNE DRIVE	275	KITTIES LANDING WAY	222
KELLER SPRINGS CT	210	KING OAK COURT	227	KITTY RD	221, 236
KELLIE CT	238	KING RAIL COURT	227	KIWI CT	120
KELLY RD	30	KING RAIL LANE	227	KIWI LN	120
KELP CT	124	KING ST	101, 102	KIZER RD	120
KEMMERLIN LN	115	KING WILLIAM COURT	242	KLEBOLD RD	207
KENDALL DR	211	KINGBIRD LANE	281	KLINE CIR	52, 53
KENNEDY CIR	87	KINGFISHER CV	182	KNIGHT LN	116
KENSINGTON BLVD	212	KINGFISHER STREET	290	KNIGHTSBRIDGE LANE	273, 274
KENT COURT	241, 255	KINGLET LAGOON	242	KNIGHTSBRIDGE RD	211
KENTON CT	211	KINGS COURT	241	KNOLLWOOD DRIVE	256
KEOWEE LN	111	KINGS CREEK DR	198	KNOLLWOOD LN	103, 116
KERBY LN	236	KINGS CROSS CT	126	KNOTTS WAY	283
KERSHAW DR	202	KINGS FIELD RD	25	KNOTWEED CT	209
KESTRAL CT	170	KINGS RD	117	KOJO DR	161, 176
KESWICK CIR	103	KINGS SQ	178	KORBER COURT	263
KETCH	275, 276	KINGS TREE ROAD	282		
		KINGSTON COVE	282		
		KINGSTON DUNES ROAD	282		



# Street Index (KOREA AVE - LAURA TOWNE ST)

STNME	Page	STNME	Page	STNME	Page
KOREA AVE	176	LAKE HOUSE RD	248	LANDING HILL RD	149, 164
KOREA ST	162	LAKE JOE TRAIL	289	LANDING LN	208
KUWAIT AVE	176	LAKE LINDEN CT	237	LANDMARK LN	208
KYUSHU ST	161	LAKE LINDEN DR	237	LONDON LN	85, 86
<b>L</b>		LAKE LINDEN LN	237	LONDON WAY	85
LA CHERE ST	90	LAKE LINDEN PL	237	LANDS END COURT	294
LACEBARK LN	208	LAKE LN	232	LANDS END LN	192
LACEY ST	2, 5	LAKE MELTON ST	126, 144	LANDS END RD	150, 164, 165, 178, 179, 192, 207
LADSON COURT	226	LAKE PARK WAY	197	LANDS END ROAD	294
LADSON RD	134, 152	LAKE POINT DR	219, 220	LANDS END WAY	294
LADY BUG LN	151	LAKE PT	80	LANDS END WOODLAND RD	192
LADY COBRA LN	184	LAKE RIDGE CT	293	LANE ST	1
LADY ELIZABETH DR	79	LAKE SOMERSET CIR	198, 199, 210	LANGFORD RD	121
LADY LN	101	LAKE SOMERSET CT	198	LANGHORNE DR	128
LADY REBECCA CT	79	LAKE SOMERSET DR	198	LANGLEY DR	176, 177
LADY SLIPPER ISLAND CT	202	LAKE VIEW CT	218, 232, 233	LANIE DR	128
LADY SLIPPER ISLAND DR	202	LAKE VISTA DR	80	LANSMERE PL	234
LADY SLIPPER	241	LAKELAND CT	217	LANTANA LN	25
LADYS ISLAND CMNS	115	LAKEPOINT CIR	218	LARCHWOOD LN	222
LADYS ISLAND DR	115, 116, 128, 129	LAKES XING	218	LARIUM PLACE	264
LADYS WALK	79, 80	LAKESIDE DR	221	LARK STREET	290
LAFAYETTE PLACE	256	LAKEVIEW LN	138	LARKSPUR LN	208
LAFAYETTE ST	89, 90, 101	LAKEVIEW TRAIL	289	LARRYS RD	47
LAFFIT RD	192	LAKEWAY DR	231	LASHER ST	86
LAFRENE RD	88	LAKWOOD CT	233, 234	LAST CALL LN	298
LAGAREE CT	126	LAMON DR	100	LAUDONNIERE ST	89, 90
LAGOON ROAD	290	LAMOTTE DRIVE	256	LAUGHING GULL DR	72
LAKE BLUFF DR	218, 219	LANCASTER BLVD	199, 200	LAUGHING GULL ROAD	296
LAKE CT	103	LANCASTER PLACE	256, 265	LAURA DR	38
LAKE FOREST DRIVE	288, 289	LANDING DR	128	LAURA TOWNE ST	120

# Street Index (LAUREL BAY RD - LITTLE CAPERS RD)

STNME	Page	STNME	Page	STNME	Page
LAUREL BAY RD	85, 86, 87	LEACYBRIDGE RD	237, 238	LIGHTHOUSE CT	287
LAUREL CT	237	LEAFRIDGE WAY	92	LIGHTHOUSE LANE	287, 288
LAUREL HILL CT	215	LEAMINGTON COURT	282	LIGHTHOUSE LN	286, 287
LAUREL HILL LN	73	LEAMINGTON LANE	282, 283	LIGHTHOUSE ROAD	288, 295
LAUREL LANE	289	LEAMINGTON PLACE	283	LIGHTNING ST	77, 78
LAUREL OAK BAY RD	260, 261, 262	LEAPING FROG LN	33	LIGHTSEY RD	54
LAUREL SPRING RD	184	LEATHERWOOD COURT	242	LILAC LN	221
LAUREL ST E	86	LEE RD	207	LILLIUM LN	130
LAUREL ST W	86	LEE SHORE	275	LILLY DR	53
LAUREL ST	146	LEE ST	88	LILLYS LN	298
LAURENS ST	102	LEEWARD PASSAGE	254	LILYDIPPER CT	218
LAVELLE LN	112	LEG O MUTTON ROAD	256, 265	LINCOLN CT	210
LAVENDER CIRCLE	263	LEGACY COURT	265	LINCOLN LN	210
LAVINGTON ROAD	274	LEGARE ST	114	LINDA ST	100
LAWING DR	87	LEGREE RD	152	LINDA SUE CT	82
LAWRENCE ST	236, 237	LEILA BELL ST	262	LINDEN MARSH LN	235, 236
LAWSON RD	86	LEMON GRASS COURT	273	LINDEN PLACE	264
LAWSONS POND CT	215	LEMON LN	98	LINDEN PLANTATION DR E	235, 236
LAWTON BLVD	218	LEMOYNE AVENUE	289	LINDEN PLANTATION DR W	235
LAWTON CANAL ROAD	288, 289	LENORA DR	127, 128, 146	LINDEN PLANTATION RD	235, 236
LAWTON DRIVE	289	LENORA DRIVE	241, 242	LINE OAKS LN	233
LAWTON FARM LN	128	LENOX LANE	242	LINKS DR	173
LAWTON POINT DR	218	LEO GREEN RD	99, 112	LINNAEUS LN	130
LAWTON ROAD	288, 289	LEOLA PL	126	LINTON LN	101
LAWTON ST	237	LEVANT BYAS RD	120	LIPPIT LN	218
LAWYER PLACE	255	LEVANT RD	234	LISBON WAY	81
LAZY DAISY DR	197	LEWISFIELD CT	215	LITCHFIELD CT	200
LAZY J LN	236	LEXINGTON DR	212, 213	LITHIC ST	262
LE CHENE CIR	98	LEXXUS LN	99	LITTLE AARON RD	236
LE CREUSET RD	5, 6, 8	LH NELSON DR	126	LITTLE BLUFF RD	247
LE MOYNE CT	91	LIBERTY PLACE	295	LITTLE CAPERS RD	92, 103, 104, 116
LE MOYNE DR	91	LICHEN LN	208		

# Street Index (LITTLE CREEK RD - MAC DONOUGH LANE)

STNME	Page
LITTLE CREEK RD	116, 130
LITTLE DIPPER LN	163
LITTLE FOOT RD	109
LITTLE GARDEN PATH	273
LITTLE HARBOUR MANOR	243
LITTLE HORSE ISLAND DR	136
LITTLE ISLAND WAY	246
LITTLE ISLAND	246
LITTLE JANE WAY	111
LITTLE JOHNS RETREAT	211, 212
LITTLE LN	68, 222
LITTLE NECK XING	159, 174
LITTLE PINE CT	218, 233
LITTLE POSSUM LN	236
LITTLE RIVER LN	209
LIVE OAK CIR	114
LIVE OAK FRST	174
LIVE OAK WALK	219, 220
LIZZIE LN	131
LOBECO FARMS RD	51
LOBECO SHED RD	51
LOBLOLLY LN	224
LOBLOLLY ROAD	295
LOCH LOMOND CT	293
LOCKWOOD LN	33
LOCUST FENCE RD	93, 105
LOCUST LN	106
LOG LANDING RD	184
LOGAN LN	118
LOGAN RD	184
LOGEORGE LN	80
LOGGERHEAD COURT	227

STNME	Page
LOGGERHEAD TRL	82
LOGWOOD PATH	100
LOIS RD	207
LOMBARDS MILL LN	217
LONDON AVE	146
LONESOME CT	87
LONG BOAT	276
LONG BROW ROAD	274
LONG CANE CT	198
LONG COVE DRIVE	274, 282
LONG CREEK LN	173
LONG LAKE DR	219
LONG LEAF LN	223
LONG MARSH LANE	280, 281
LONG PATH LN	106
LONG POINT DR	82, 83
LONG POND DR N	73
LONG POND DR	73
LONGFIELD DR	105, 118
LONGLEAF CT	235
LONGSTAFF AVE	77, 78
LONGSTAPLE CT	103
LONGVIEW LN	201
LONGWOOD CT	186
LONGWOOD DR	173, 186
LONICERA LN	130
LOOKOUT LN	182
LOOKOUT	275
LOOMIS FERRY ROAD	274
LORENZO DR	52
LOST HOLLOW LN	237
LOST ISLAND RD	116, 130

STNME	Page
LOST OAKS DR	200, 211
LOTTERY LN	146
LOTUS CT	221
LOUDON CT	212
LOVEJOY ST	101
LOVEWOOD LN	99
LOW BOTTOM LN	158
LOW COUNTRY RD	155
LOW WATER	275
LOWCOUNTRY DR	155
LOWCOUNTRY PLACE LN	233
LUCERNE AVE	91
LUCILLE PL	146
LUCY CREEK DR	82
LUCY CREEK FARM RD	73
LUELLA ST	144
LUKES LN	85
LUNA DR	149, 164
LUNGA WAY	190, 191
LUPO DR	116
LURAY ST	251
LUTHER & MARGIES LN	131
LUTHER LN	163, 164
LUTHER WARREN DR	151, 166
LYFORD PL	101
LYNAH WAY	198
LYNES RD	172
LYNN BLVD	207
LYNNFIELD PL	234
LYONS ST	5
<b>M</b>	
M HOLMES DR	152
MAC DONOUGH LANE	241



# Street Index (MACKAY LN - MARSHLAND LANE)

STNME	Page	STNME	Page	STNME	Page
MACKAY LN	198	MAMIE FRAZER LN	87, 99	MARKET PLACE DRIVE	257
MACKAYS PT	215	MAMIE LN	132	MARKET	98
MACKEREL DRIVE	264, 265	MAMMY GRANT RD	233	MARLEY DR	67
MACS TWO CIR	89	MAN O WAR	276	MARLIN DR	195, 196
MACS TWO DR	88, 89	MANASSAS JCT	129	MARQUIS WAY	91
MADALIENE LN	103	MANATEE WAY	256	MARSH CREEK DR	210
MADISON LANE	256	MANCHESTER CT	212, 213	MARSH DR	90, 91
MADRID AVE	146	MANGO RD	108, 121	MARSH DRIVE	287, 288, 294, 295
MADRID COURT	282	MANIGAULT NCK	158	MARSH DUNES RD	195
MAGAZINE PLACE	257	MANOR COURT LANE	241	MARSH HARBOR DR	90
MAGGIE LAWTON LN	71	MANSFIELD CIR	215	MARSH HAWK DR	72, 81
MAGGIE PATH	293	MAPLE CT	208	MARSH HAWK	227
MAGNOLIA BLOSSOM DR	204	MAPLE WOOD COURT	227	MARSH HEN CV	181
MAGNOLIA BLUFF CIR	127, 145	MARAUDER ALY	75	MARSH ISLAND ROAD	294
MAGNOLIA CRESCENT	295	MARAUDER BAY	75	MARSH LAKE LN	286
MAGNOLIA CT	286	MARBLEHEAD ROAD	256, 265	MARSH OAKS LN	52, 57
MAGNOLIA ST	144	MARCHMONT AVE	219	MARSH OWL	227
MAGNUM ST	218	MARGARITA COURT	226, 241	MARSH PALMS PL	201
MAHALO LN	220	MARGUERITA CT	77	MARSH POINT DRIVE	255
MAIDEN LN	237	MARIGOLD DR	208, 209	MARSH POINT RD	107
MAIDENCANE ST	221	MARILYNS WAY	156	MARSH POINTE DR	50, 51
MAIN STREET	256	MARINA BLVD	145	MARSH RD	69, 101
MAJESTIC LN	156	MARINA CT	93	MARSH VIEW DRIVE	281
MAJOR RD	117	MARINA DR	93	MARSH WINDS	224
MAJOR ST	5	MARINA SIDE DRIVE	275	MARSH WREN ROAD	295, 301
MALECON DR	145, 160, 161	MARINA VILLAGE LN	145	MARSHALL LN	74
MALILLY RUN RD	105	MARINERS CT	128	MARSHALL ORME ST	262
MALLARD CT	103	MARION FRIPP LN	298	MARSHELLEN DR	145
MALLARD LN	56	MARION HORRY LN	139	MARSHFRONT DR	113
MALLARD STREET	290	MARITIME DR	73	MARSHLAND LANE	273
MALLETT WAY	222	MARITIME RD	270		
MALPHRUS RD	237, 238	MARITINE ST	73		
MAMAS LN	57	MARK AVE	65		

# Street Index (MARSHLAND ROAD - MEETING ST)

STNME	Page	STNME	Page	STNME	Page
MARSHLAND ROAD	263, 264, 265, 266, 273, 274	MATHEWS COURT	257	MCGUIRE CT	128
MARSHSIDE DRIVE	255	MATHEWS DRIVE	256, 257, 266	MCINTOSH ROAD	273
MARSHTACKY RUN	112	MATILDA DRIVE	266	MCINTYRE CIR	86
MARSHVIEW DR	115	MATTHEW PL	41	MCKAYS POINT ROAD	274
MARTHA ANN WAY	82	MATTIE BAILEY RD	95	MCKEE RD	92
MARTHA BROWN CIR	222, 237	MATTIS DR	131	MCKENSIE LN	182
MARTHA LN	251	MAULDIN CT	144	MCKINLEY WAY	233
MARTHAS LN	180	MAXINE LN	86	MCKNIGHT SR DR	71
MARTIN LN	56	MAY RIVER CT	251	MCLANE	133
MARTINANGEL LN	293, 299	MAY RIVER DR	234, 248	MCNEAL CIR	56
MARTINANGELE CT	298	MAY RIVER PRESERVE DR	233	MCNEAL CT	56
MARTINANGELE RD	298	MAY RIVER PT	234, 248	MCNISH CT	198
MARTINGALE E	212	MAY RIVER RD	232, 233, 234, 235, 236, 237	MCPHERSONVILLE RD	7, 8, 14
MARTINGALE W	201, 212	MAY RUN LN	235	MCTEER CIR	128
MARY B CT	233	MAYBERRY LN	81	MCTEER DR	109
MARY ELIZABETH DR	81, 82	MAYBERRY ST	78	MEAD LANE	256, 265
MARY JENKINS CIR	106	MAYFAIR CT	116	MEADOW DR	232
MARY SMALLS RD	150	MAYFAIR DR	211	MEADOW TRAIL	289
MARY STUART LN	71	MAYON PT	173	MEADOWBROOK DR N	116
MARYFIELD CT	292, 298	MAYPOP CT	219	MEADOWBROOK DR S	116
MARYFIELD LN	292	MAYWOOD CT	210	MEADOWBROOK FARM RD	116, 130
MARYFIELD RD	292, 298	MAYWOOD WAY	210	MEADOWHAWK RD	156
MASCARO LN	128, 146	MCAS ENTRANCE RAMP	87, 88	MEADOWLARK LANE	241
MASON ST	262	MCAS EXIT RAMP	87, 88	MEADOWLARK ST	81
MASTERS COURT	274	MCCALL CT	293	MEADOWLAWN LN	210
MASTERS CT	293	MCCALLEY CREEK LN	57	MEAGAN DR	80
MASTERS DR	293	MCCALLEY CT	63	MEANDER LN	64
MASTERS WAY	220	MCCHESNEY LN	114	MEANS BLUFF WAY	41
MATANIKAU PL	176	MCCOY RD	207	MEANTIME DR	109
		MCGUIRE COURT	243	MEDDERS LN	50
				MEDIA LUNA	52
				MEDITERRANEAN LANE	241
				MEDLOCK PL	218
				MEETING HOUSE RD	157
				MEETING ST	130

# Street Index (MEETING STREET - MOONSHELL ROAD)

STNME	Page	STNME	Page	STNME	Page
MEETING STREET	256	MIDTOWN DR	145	MISTY COVE I	282, 290
MELLOW BREEZE LN	73	MIDWAY ST	161	MISTY COVE II	282
MELODY LN	132, 133	MIKE DR	157, 158	MISTY DR	85
MELON HOLE DR	199	MILKMAID LN	208, 209	MISTY MORNING DRIVE	242
MELROSE LANDING RD	292	MILKWEED LN	72	MITCHELL CT	233
MELVIN DR	221	MILL CREEK BLVD	218	MITCHELL RD	49, 50
MERCHANT LN	103	MILL POND RD	235	MITCHELLEVILLE ROAD	228, 243
MERCHANT STREET	256	MILL ST	235	MIXON RD	207
MEREDITH LN	81	MILLBROOK CIR	184	MIXSON ST	5
MERGANSER COURT	294	MILLBROOK CT	215	MIZZENMAST COURT	287
MERIDIAN POINT CIR	222	MILLEDGE VILLAGE RD	99	MIZZENMAST LANE	287, 288
MERIDIAN POINT DR	222	MILLER DR E	116	MOBLEY OAKS LN	173, 174
MERIDIAN RD	115, 129	MILLER DR W	116	MOCCASIN GAP	81
MERION WAY	204	MILLER ROAD	264	MOCKINGBIRD DR	72
MERION	274	MILLERS POND DR	73	MOCKINGBIRD LANE	296
MERITTA AVE	101	MILLSTONE DR	149	MOLLY HILL RD	122
MICAH LOOP	111	MILLWRIGHT DRIVE	254	MONARCH WAY	18
MICKEY D LN	73	MILTON WAY	103	MONDAY & JANE LN	109
MICKEYS ALY	124	MIMOSA STREET	266	MONEY MONGIN LN	299
MID STREAM	275	MINGO WAY	257	MONGIN RUN	293
MIDDLE MARSH LN	62	MINK POINT BLVD	112, 113	MONGIN TRCE	293
MIDDLE POINT RD	123	MINT FARM DR	99	MONGIN WAY	209
MIDDLE RD	81, 91	MINUTEMAN DR	237, 251	MONROE CT	299
MIDDLE RIVER RD	67	MIRABELL CT	201	MONSON ST	102
MIDDLEBURG CT	215	MIRAMAR CT	246	MONTGOMERY LN	14, 21
MIDDLECREST PL	128	MIRANDA CIR	125	MONTICELLO DRIVE	241, 255
MIDDLEFIELD CIR	46, 53	MIRANDA LN	125	MOODY DR	81
MIDDLEFIELD CT	46	MIRIAMS WAY	103	MOODY SONS LN	88, 100
MIDDLETON CREEK RD	139	MISES RD	103	MOON BEAM CT	232
MIDDLETON GARDENS PL	204, 215	MISSILE AVE	69	MOON DANCE CT	232
MIDDLETON PLACE	258	MISSILE DR	69	MOONGLOW CT	218
MIDDLETON RECREATION DR	98	MISSILE RD	68, 69	MOONLIGHTERS CV	75
MIDDLETON ST	101	MISSION WAY	126	MOONSHHELL ROAD	266
MIDPOINT BLVD	246	MISTLETOE LOOP	236		



# Street Index (MOORE ST - N CRUSADER XING)

STNME	Page	STNME	Page	STNME	Page
MOORE ST	78, 79, 88	MOUNT PELIA RD	249, 250, 261, 262	MUSGROVE CIRCLE	242, 256
MOORER RD	207	MOURNING DOVE LN	218	MUSKET RD	262, 270, 271
MOORING BUOY	275, 276, 283	MOYD LN	103, 116	MUSTANG LANE	255
MOORING LINE CT	219	MR DOUGLAS LN	115	MUSTANG LN	132
MOORING LINE PL	219	MR MCBRYDE LN	122	MUSTELIDAE RD	113
MOORPARK CT	246	MROZ RD	85, 86	MYRTLE BANK LANE	227
MORGAN PASSAGE LN	95	MT PISGAH CHURCH RD	53	MYRTLE BANK ROAD	227, 242
MORGAN POINT RD	95	MUDBAR RD	140	MYRTLE CT	239
MORGAN RD	51, 52	MUDD BAR LN	237	MYRTLE FORD RD	247, 259, 260
MORGAN RIVER DR N	92	MUDDY CREEK COURT	273	MYRTLE ISLAND CIR	250
MORGAN RIVER DR S	92	MUDDY CREEK ROAD	263, 273	MYRTLE ISLAND LN	250, 251
MORNING GLORY DR	99, 112	MUIRFIELD DR	200, 201	MYRTLE ISLAND RD	250, 251
MORNING MIST DR	144	MUIRFIELD ROAD	288	MYRTLE ISLAND VLG	250
MORNING MIST LN	212	MULBERRY COURT	274	MYRTLE LANE	289
MORRALL DR	85, 86	MULBERRY GROVE LN	220	MYRTLE ST	114, 239
MORRIS ST	101	MULBERRY RD	215	MYRTLE VIEW ST	250
MORROW ST	262	MULLETT ALY	90	MYRTLE WARBLER ROAD	227
MOSES RD	68, 69	MULLETT ST	251	MYSTIC CIR	114, 128
MOSS CREEK CT	239	MULLIGAN CIR	200	MYSTIC DR E	114
MOSS CREEK DR	223, 224, 238, 239	MULRAIN RD	64	MYSTIC DR W	114
MOSS CREEK VLG	239	MULRAIN WAY	238	MYSTIC DRIVE	256
MOSS CV	195	MUM GRACE	98, 111	<b>N</b>	
MOSS ST	100, 101	MUNCH DR	112	N BEACH RD	153, 154
MOSSE RD	207	MUNGEN RIVER CT	297	N BOONE RD	105
MOSSY OAKS LANE	265	MUNGEN RIVER DR	302	N BRAYFORD CT	213
MOSSY OAKS RD	128	MUNGEN RIVER LANDING RD	297	N CART PATH	158
MOULTRIE CIR	68	MURCIER ST	4	N CRESCENT	98
MOULTRIE CT	81	MURRAY AVENUE	255	N CRUSADER XING	75
MOULTRIE PL	68	MURRAY DR	85		
MOUNT GRACE	98	MURRAY HILL DR	208		
		MUSEUM STREET	256		

# Street Index (N DRAYTON ST - NO BALANCE DUE LN)

STNME	Page	STNME	Page	STNME	Page
N DRAYTON ST	78, 88, 262	NARCISSUS LN	128	NEW MUSTANG DR	221
N EASTOVER	98	NARRAGANSET LANE	282	NEW ORLEANS ROAD	281, 282
N FRONT DR	109	NASSAU STREET	290	NEW RIVER TRL N	216, 217, 231
N GORDON ST	78, 88	NATHAN POPE RD	135	NEW RIVER TRL S	231, 245
N GRENADE LN	69	NATHAN ROBINSON DR	131	NEW RIVERSIDE RD	232, 246, 247, 248
N HAMPTON CT	196	NATIONAL BLVD	147, 148, 162	NEW RIVERSIDE	232
N HERMITAGE RD	101	NATIONAL ST	101	NEW ST	102
N KAVIENG ST	88	NATURES WAY	255, 256	NEW TROTTERS PL	201
N LAKE RD	201, 202	NAUTICAL WATCH WAY	124, 138	NEWBERRY CIR	18, 25
N LOUDON	98	NAUTILUS ROAD	280	NEWBERRY CT	212
N MARKET	98	NAZARENE ROAD	263	NEWCASTLE ST	90, 102
N MEXICO ST	162	NED COURT	255	NEWHALL ROAD	281
N OAK FOREST DR	186	NEEDLEGRASS DR	113	NEWHAVEN CT	196
N PARIS AVE	128	NEEDLERUSH CT	91	NEWPOINT RD	103
N POINT TRL	162	NEEDLES RD	98	NEWPORT DRIVE	275
N QUILALI RD	69, 78, 79	NEEDS ROAD NAME	231	NIBLICK COURT	282, 283
N RED DRUM RD	196	NEIGHBOR LN	120	NICARAGUA ST	162, 177
N REEVE RD	93, 94, 105	NEIL RD	100	NICHOLS COURT	263
N RICHMOND AVE	128	NEIUPORT PLANTATION RD	20	NIGHT HARBOUR	276
N RIDGE PL	68	NELIGH LN	217	NIGHT HAWK STREET	290
N ROYAL OAKS DR	114, 128	NELSON LN	163	NIGHT HERON CT	286
N SAMOA ST	162	NEMOURS PLANTATION DR	19, 20, 27	NIGHT HERON LAKESIDE	289
N SANTO DOMINGO ST	162	NEPTUNE COURT	226	NIGHT HERON LANE	289
N SWAMP FOX TRL	75, 76	NESTING LN	208	NIGHTHAWK LN	91
N WREN LOOP	75, 76	NET MENDERS LN	118	NIGHTINGALE LN	197
NAIRNE ST	90	NET MENDERS LOOP	118	NIGHTSHADE LN	156
NAJAS DR	72	NET WEAVERS PL	118	NINA DRIVE	265
NAK TONG DR	175	NETTLE WAY	33	NINTH AVE	236, 237
NAMON ROAD	274	NEW BRITAIN ST	162	NIX RD	30
NANDINA CT	234	NEW CASTLE LN	208	NO BALANCE DUE LN	128
NANNY COVE CT	251	NEW HANOVER ST	100		
NANNY COVE RD	251	NEW HORIZON DR	128		
NANNY CREEK LN	251				

# Street Index (NO MAN LAND RD - OCONNELL ST)

STNME	Page	STNME	Page	STNME	Page
NO MAN LAND RD	164	NOUMEA PL	176	OAKESDALE DR	217, 218
NOB HILL CT	217, 218	NOYE WIGGINS DR	99	OAKHURST RD	54
NOBLE DR	207	NREAO LOOP	77	OAKLAND DR	109
NOISE MAKER RD	77, 78	NUTHATCH ROAD	227	OAKLAND PL	199
NORMAN DR	99	NYSSA LN	72	OAKLAWN AVE	101
NORMANDY AVE	219, 220, 234	<b>O</b>		OAKLEAF LN	63
NORMANDY CIR	219, 220	O CONNOR ROAD	274	OAKLEY CT	204
NORRIS AVE	78, 212	OAK BARREL BLVD	217	OAKMAN BRANCH ROAD	274
NORTH CALIBOGUE CAY ROAD	280, 288	OAK BLUFF CT	86	OAKMONT DR	125
NORTH CIR	211	OAK COURT	288, 289	OAKRIDGE LN	292, 298, 299
NORTH FOREST BEACH COURT	283	OAK CREEK DRIVE	257	OAKS PLANTATION RD	131, 149
NORTH FOREST BEACH DRIVE	282, 283, 290	OAK CT	299	OAKVIEW ROAD	263
NORTH LAKE TRAIL	289	OAK FOREST RD	213, 214, 222	OAKWOOD DR	116
NORTH LIVE OAK ROAD	289, 295, 296	OAK GROVE CIR	98	OBANNARD ST	5
NORTH MAIN STREET	256	OAK GROVE PLANTATION DR	35	OBRIAN RD	192
NORTH PORT ROYAL DRIVE	244, 258	OAK HAVEN ST	114	OBSERVATION DECK TRAIL	289
NORTH SEA PINES DRIVE	289, 295, 296	OAK HILL CT	204	OCEAN COTTAGE	196
NORTH ST	101, 102	OAK HILL LN	222	OCEAN CREEK BLVD	194, 195
NORTH STAR LN	251	OAK HILL TER	128	OCEAN LANE	283
NORTHFIELD RD	36	OAK ISLAND RD	105	OCEAN MARSH CT	138
NORTHFORK RD	56	OAK MARSH DRIVE	263	OCEAN MARSH LN	138
NORTHPOINTE CIRCLE	255	OAK PARK DRIVE	257	OCEAN POINT DR	182, 196
NORTHRIDGE DRIVE	257	OAK PLAZA DR	2	OCEAN POINT LN	196
NORTHVIEW DR	65, 70	OAK POINT LANDING ROAD	274	OCEAN POINT NORTH	258
NORTHWOODS LN	72, 73	OAK POND PSGE	98, 111	OCEAN POINT SOUTH	258
NORTON CT	198	OAK RIDGE AVE	298	OCEAN REACH	293
NOTTINGHAM RD	262, 271	OAK TRAIL LN	119, 120	OCEAN WATCH	293
		OAK TREE DR	204	OCEAN WIND	293
		OAK TREE RD	204, 205	OCEANWOOD TRACE	283
		OAK VIEW DR	112, 113, 126, 127	OCOEE DR	246
				OCONEE CT	213
				OCONNELL ST	89



# Street Index (OCRACOCKE LANE - OLD SMUGGLERS WHARF R

STNME	Page	STNME	Page	STNME	Page
OCRACOCKE LANE	255	OLD BAILEYS CIR	157, 172	OLD LODGE RD	262
ODINGSSELL CT	105	OLD BAILEYS RD	156, 157	OLD MARSH RD	156
OFF SHORE	275	OLD BARN RD	80	OLD MEADOW RD	156
OFFICE PARK ROAD	281	OLD BEN RD	192	OLD MILITARY ROAD	295
OFFICE WAY	281	OLD BETHEL	98, 111	OLD MILL XING	231
OGDEN CT	81	OLD BOATHOUSE LN	174	OLD MILLER RD	219, 234
OGLETHORPE LANE	242, 256	OLD BRIDGE DR	235	OLD MORELAND RD	261, 270
OIL SPILL WAY	78	OLD CAROLINA DR	212	OLD OAK CT	171
OKATIE BLUFF RD E	156	OLD COMMONS LN	102	OLD OAK RD	171
OKATIE BLUFF RD	156, 171	OLD COOLER CIR	157, 172	OLD OYSTER FACTORY RD	111
OKATIE CENTER BLVD N	198, 199	OLD COOSAW PL	50	OLD PALMETTO BLUFF RD	233, 247, 248, 249, 260, 261, 262
OKATIE CENTER BLVD S	198, 199	OLD COUNTRY DR	87	OLD PLANTATION DR E	72
OKATIE HWY	125, 140, 141, 142, 143, 155, 156, 157, 158, 170, 183, 199, 209, 210, 217, 218, 231, 232	OLD COUNTRY ROSES	209	OLD PLANTATION DR W	71, 72
OKATIE LANDING RD	183	OLD DAWSON ACRES	44	OLD POLOWANA RD	132
OKATIE LN	156	OLD DISTANT ISLAND RD	130, 131	OLD POND CIR	235
OKATIE MAINTENANCE YARD	209	OLD FARM LN	130	OLD POST CIR	220
OKATIE MAINTENANCE YD	209	OLD FARM RD	212	OLD RAIL BED RD	51
OKATIE RD	184	OLD FERRY CV	91	OLD RIVER CT	156
OKATIE VILLAGE DR	198, 199	OLD FERRY POINT	254	OLD RIVER RD	156
OKETEE CT	215	OLD FORT DRIVE	226, 241	OLD SALEM RD	100
OLD 273 RD	79, 88, 89	OLD FORT LANE	226	OLD SAWMILL DR	223
		OLD FORT RD	128	OLD SAWMILL TRCE	223
		OLD FORT WAY	226	OLD SHELDON CHURCH RD	5, 8, 9, 15, 16, 23, 24, 31
		OLD FRIPP RD	158	OLD SHELL CT	146
		OLD GRINKLEY PL	128	OLD SHELL RD	128, 146
		OLD HAIG POINT RD	286, 293	OLD SMUGGLERS WHARF LN	118
		OLD HOUSE CIR	170	OLD SMUGGLERS WHARF RD	118
		OLD HOUSE CREEK DRIVE	263		
		OLD JERICHO RD	100, 113		
		OLD LAKE RD	156		
		OLD LANDING RD	270, 271		

# Street Index (OLD SOUTH CT - PACE LN)

STNME	Page	STNME	Page	STNME	Page
OLD SOUTH CT	238, 239	ORDNANCE LN	69	OUTLAW ROAD	241, 255
OLD TABBY RD	174	ORDNANCE LOOP	69	OUTPOST LANE	243, 257
OLD TOWNE DR	156	ORDNANCE PLACE	257	OUTREACH LN	99
OLD TOWNE LN	156	ORDNANCE ST	69	OVER CUP OAK LN	232
OLD TOWNE RD	156	OREE RD	32, 33	OVER DAM	111
OLD TRAIL RD	128	ORIOLE LN	156	OVER THE HILL TRAIL	289
OLD VILLAGE RD	156	ORION PL	218	OVERCREST LN	109
OLD WAGON TRAIL RD	62	ORISTA PLACE	273	OVERLOOK PLACE	244
OLD WILD HORSE ROAD	255	ORRELL ST	5	OXBAN CT	183
OLDE CHURCH RD	121	OSBORN ST	5	OXEN LN	201, 212
OLDE STATION PL	218	OSCAR AND DAISY LN	221	OXEYE LN	72
OLDFIELD CIR	155, 170	OSCAR MACK RD	112	OXFORD DRIVE	282
OLDFIELD LN	155	OSMUNDA ST	72	OXFORD WAY	208
OLDFIELD VILLAGE RD	155, 156, 170	OSPREY CIR	173, 186	OYSTER BATEAU COURT	242
OLDFIELD WAY	155, 170, 171	OSPREY CT	293	OYSTER BAY PLACE	242
OLE BENT OAK RD	184	OSPREY DR	173	OYSTER BLUFF BLVD	103
OLEANDER DR	81	OSPREY LANDING CT	181	OYSTER BLUFF DR	103
OLEANDER STREET	266	OSPREY LINKS DR	293	OYSTER CATCHER RD	90, 91
OLIVE SHELL COURT	264	OSPREY LN	293	OYSTER CATCHER	296
OLIVER CT	221	OSPREY PL	293	OYSTER COVE RD	128
OLIVER LN	71	OSPREY RD	72	OYSTER CT	186
OLONGAPO ST	162	OSPREY STREET	290	OYSTER FACTORY RD	103
OMEGA LN	68	OTOOLE RD	192	OYSTER LANDING LANE	280, 288
ONEAL RD	103	OTRANTO COURT	282	OYSTER LANDING ROAD	288
ORAGE LANE	241	OTTER CIR	113	OYSTER RAKE COURT	256
ORANGE CT	128	OTTER CREEK DR	170	OYSTER RAKE LANE	256
ORANGE GROVE RD	149, 150, 164	OTTER HOLE ROAD	256, 265	OYSTER REEF COVE	242
ORCHARD PARK DR	210	OTTER ROAD	281	OYSTER REEF DRIVE	242
ORCHARD RD	109	OTTERBURN DR	220	OYSTER SHELL LANE	227, 228
ORCHID LN	208, 217	OUT OF BOUNDS CT	195	OYSTER ST	251
ORDNANCE ALY	69	OUTER BANKS TRL	287		
		OUTER BANKS WAY	286	<b>P</b>	
		OUTERBRIDGE CIRCLE	241	PACE LN	133
		OUTFITTERS LN	171		

# Street Index (PADDINGTON LN - PAVINS PL)

STNME	Page
PADDINGTON LN	237, 238
PADDLE BOAT LANE	273
PADDOCK CT	232
PADDOCKS BOULEVARD	263, 264
PADDOCKS COURT	263
PADGETT CT	198
PADGETT DR	198
PADGETT ST	5
PAIGE DR	111, 125
PAIGE POINT BLF	42, 49, 50, 55
PAIGE POINT LNDG	50
PAIGE POINT RD	30, 36, 42, 43, 50
PAINTED BUNTING ROAD	300
PALM DR	128
PALM ISLE CT	224
PALM POINT RD	82
PALM TREE PLACE	243
PALM VIEW DRIVE	241
PALMER GRACE DR W	198
PALMER LN	100
PALMETTO AVE	251
PALMETTO BAY ROAD	273, 281
PALMETTO BEACH DR	251
PALMETTO BEACH LN	251
PALMETTO BLUFF RD	233, 247, 248
PALMETTO BREEZE CIR	116
PALMETTO BUSINESS PARK	281
PALMETTO COVE CT	219, 234
PALMETTO DR	89, 101

STNME	Page
PALMETTO GROVE LN	74
PALMETTO PARKWAY	256, 257
PALMETTO PL	127
PALMETTO PLACE	295
PALMETTO POINT DR	252
PALMETTO PT	93
PALMETTO RIDGE ST	144
PALMETTO SANDS CT	128
PALMETTO ST	89, 101
PALMETTO WAY	237
PALMYRA ST	175, 176
PALOMINO DR	112
PANAMA ST	161, 162
PAP KEE LN	38
PAPA SON HLS (future)	26
PAPPYS LANDING RD	298, 302
PARADER CIR	261
PARADISE LN	68
PARAGON RD	164
PARAY ST	177
PARILLA LN	236
PARIS AVE W	146
PARIS AVE	128, 146
PARK AVE	89, 90
PARK BLVD	197
PARK BND	98
PARK CIR	221, 236
PARK LANE	282
PARK ROAD	290
PARK ROW	73
PARK SIDE WAY	197
PARK SQ N	73

STNME	Page
PARK SQ S	73
PARK WAY	73
PARKER DR	76, 77
PARKLANDS DR	219
PARKMAN ST	262
PARKS AVE	78
PARKSIDE CT	211
PARKSIDE DR	211
PARKWOOD DRIVE	256
PARMENTER RD	238
PARRIS ISLAND GTWY	100, 112, 113, 126, 144, 145
PARROT CREEK DR	170
PARTRIDGE CIR	90
PARTRIDGE WOODS RD	90
PASTEL LANE	263
PATCHWORK LN	117
PATRICIA CT	82
PATRICK DR	113
PATRIOT CT	126
PATRIOT LN	237
PATSY WHITE DR	33
PATTERSON RD	62
PAUKIE ISLAND RD	65
PAUL DR	128
PAUL HEYWARD DR	116, 130
PAUL MATHIS CV	117
PAUL WATSON LN	120
PAULIK PL	150, 151
PAULINE MANOR	266
PAVILION DR	117
PAVILION POINT DR	201
PAVINS PL	222



# Street Index (PAW PAW LN - PINCKNEY DR)

STNME	Page	STNME	Page	STNME	Page
PAW PAW LN	25	PENDER LANE	289	PEYTONS WAY	91, 103
PAXTON CIR	234	PENDERGRASS COURT	274	PHANTOM RD	65, 69, 70
PEA PATCH RD	121, 135	PENINSULA DR	239	PHEASANT RUN COURT	227
PEACE HAVEN DR	87	PENINSULA PL	286	PHEASANT RUN	227
PEACEFUL WAY	63, 64	PENN CENTER CIR E	132	PHILLIP DRIVE	263
PEACHES HILL CIR	164, 179	PENN CENTER CIR W	132	PHILLIPS ST	89
PEACOCK RUN	126	PENN CENTER RD	132, 133	PHOEBE LANE	281
PEANUT LN	151	PENNINGTON DR	222	PHOEBE PASS	98
PEAR CT	208	PENNY CREEK DR	208	PHOENIX RD	221
PEARCE RD	210	PENNYROYAL WAY	112	PICCADILLY CIR	79
PEARL HARBOR DR	164	PENSACOLA PLACE	282	PICKENS ST	81
PEARL HARBOR LN	164	PEPPER HALL PLANTATION DR	199	PICKETT CREEK LN	217
PEARL LN	57	PEPPER HALL RD	199	PICKETT MILL BLVD	217, 218
PEARL REEF LANE	242, 243	PEPPER PL	198	PICKPOCKET PLANTATION DR	101
PEARL SHELL MANOR	264	PEPPER VINE	68	PICKWICK LN	218
PEARL ST	101, 237	PEPPERBUSH LN	223, 238	PIECE OF EIGHT	258
PEARL TABBY DR	103	PEPPERMINT DR	151, 166	PIERPOINT LN	170
PEBBLE BEACH CV	211	PEPERTREE LN	211	PIGEON POINT RD	90, 102
PEBBLE CT	218	PERCH DR	195	PIGEONBERRY LN	121
PEBBLE RD	77	PERCHERON LANE	263, 264	PIGLER CV	115
PECAN ST	87	PEREGRINE DRIVE	264	PIKE DR	195
PEE DEE PT	106	PERIWINKLE CT	181, 195	PILGRIM FORD ST	5
PELELIEU ST	177	PERIWINKLE LANE	266	PILOT MARSH WAY	207
PELICAN CIR	86	PERRY RD	150	PILOT ST	101
PELICAN CV	182	PERRYCLEAR DR	64, 65, 70	PILOTHOUSE DR	106
PELICAN STREET	282, 290	PERSIMMON PLACE	242	PIN DROP LN	100
PELICAN WATCH COURT	228	PERSIMMON ST	221, 222	PIN OAK ST	236
PELICAN WATCH WAY	228	PETER SMALLS RD	132	PINCKNEY BLUFF PL	41, 48
PELICAN WAY	72	PETES RD	47	PINCKNEY BLVD	128
PELOT CT	209	PETIGRU DR	113	PINCKNEY COLONY RD	171, 184, 200, 201, 212
PEMBROKE DRIVE	256, 265	PETTIGREW PLANTATION RD	262	PINCKNEY DR	198

# Street Index (PINCKNEY LANDING DR - POCOTALIGO PL)

STNME	Page	STNME	Page	STNME	Page
PINCKNEY LANDING DR	41, 42, 48, 49	PINE SKY COURT	256	PLANTATION DRIVE	288, 294, 295
PINCKNEY POINT RD	173, 174	PINE ST	2	PLANTATION HOMES DR	286, 287
PINCKNEY RETREAT	112, 113, 127	PINE SWALLOW CT	286	PLANTATION HOUSE DR	201
PINCKNEY ST	102	PINE VIEW DR	234, 248	PLANTATION PARK DR	212, 221, 222
PINCKNEY VIEW CIR	171	PINE WARBLER CIRCLE	242	PLANTERS CIR	103
PINCKNEY WILDLIFE REFUGE	225, 226, 239, 240, 253	PINEAPPLE DR	208	PLANTERS PL	35
PINE BURR DR E	239	PINECREST CIR	220, 221	PLANTERS ROW CT	235
PINE BURR DR W	239	PINECREST DR	220	PLANTERS ROW	258
PINE COURT	295	PINECREST LN	68	PLANTERS WOOD COURT	288
PINE CT N	114	PINECREST WAY	220	PLANTERS WOOD DRIVE	288
PINE CT S	114	PINEDROP CT	209	PLAYER RD	54
PINE CV	101	PINELAND AVE	106	PLAZA DRIVE	257
PINE FIELD ROAD	265	PINELAND ROAD	227	PLEASANT FARM CT	111
PINE FOREST DR	237	PINELLAS DR	211	PLEASANT FARM DR	111
PINE GROVE RD	86, 87, 98, 99	PINETREE LN	298	PLEASANT FARM LN	111
PINE HAVEN ST	114	PINEWOOD CIR	76, 86	PLEASANT FARM TER	111
PINE HILL CT	201	PINEY LN	74, 83	PLEASANT PLACE CT	79
PINE IS	159	PINK HOUSE LN	204	PLEASANT PLACE DR	79
PINE ISLAND COURT	280, 281	PINNACLE LN	192, 207	PLEASANT POINT DR	71, 79, 80, 89
PINE ISLAND DRIVE	281	PINTAIL COURT	294, 300	PLEASANT VIEW LN	128
PINE ISLAND RD	251, 252	PINTO CT	112	PLOUGH PT	127
PINE ISLAND ROAD	280, 281	PINYON DR	208	PLUM CT	208
PINE MARTIN RD	113	PIONEER PT	231, 232	PLUM THICKET RD	250
PINE NEEDLE CT	212	PIPERS POND	212	PLUM TREE LN	131
PINE OAKS DR	98	PIPING PLOVER ROAD	295	PLUMBRIDGE CIRCLE	281
PINE RIDGE DR	235	PISTOL RANGE RD	69	PLUMBRIDGE LANE	281, 282
PINE RUN TRL	81	PIT RD	175, 176	PLUMGRASS LN	221
PINE SHADOW CT	218, 219	PIT ROAD	281, 289	PLUMGRASS ST	221
		PLANTATION DR	100, 101, 113, 114	PLUMGRASS WAY	221
				PLYMOUTH LN	208
				POCOTALIGO PL	35

# Street Index (POCOTALIGO RD - PROMONTORY COURT)

STNME	Page
POCOTALIGO RD	5
POINT COMFORT CIRCLE	280
POINT COMFORT ROAD	280, 281
POINT VIEW LN	84
POINT WEST DR	213
POINTE CV	126
POINTE SOUTH TRCE	238, 239, 252
POINTE VISTA RD	201
POLE CREEK LN	186, 187
POLITE DR	98
POLITE FAMILY LN	44
POLK ST	101
POLLY LN	30
POLOWANA RD	118, 132
POMEGRANATE LN	208
POMPANO RD	195
POND DRIVE	263, 264, 273, 274
POND SIDE	98, 111
POND VIEW CT	219
PONDEROSA DR	2
PONDHAWK RD	156
PONVERT DR	127
PONY AVE	112
POOL HOUSE RD	88
POPE AVENUE	281, 282, 290
POPE ESTATES WAY	121, 135
POPE HUNT CLUB RD	209, 210
POPE LN	237
POPE RD	129

STNME	Page
POPLAR CT	212
POPPY HILL CIR	68
POPPY HILL RD	68, 77
PORCHER PINCKNEY	98, 111
PORCHER RD	185
PORCHES HILL RD	46, 53
PORPOISE CIR	182
PORPOISE DR	182, 196
PORT AU PRINCE ROAD	282
PORT AU SPAIN ROAD	282
PORT PSGE	286, 287
PORT REPUBLIC ST	102
PORT ROYAL LANDING DR	128
PORT TACK	275
PORTER CIR	163
PORTER HOUSE LN	163, 164
PORTSIDE DRIVE	294
POSEYS CT	236
POSSUM HILL RD	99
POSSUM LANE	281
POSSUM POINT LN	236
POST MILL LANE	254
POST OAK LN	246
POSTEN ST	2
POWDER HORN RD	262, 271
POWELL DR	87
POWER ALLEY	266
POYAS DR	209
PRATER CREEK CIR	218
PRATT PROGENY DR	82, 92
PRAYER HOUSE RD	120
PREACHER CT	198
PRESCIENT AVE	103

STNME	Page
PRESCOTT DR	100, 113
PRESCOTT RD	23, 24
PRESERVE AVE E	128
PRESERVE AVE W	128
PRESNELL CIR	145
PRESTWICK COURT	241
PRESTWICK GRN	293
PRIESTER RD	50
PRIMROSE LANE	255, 264
PRIMROSE LN	299
PRINCE ST	101, 102
PRINCE WILLIAM DR	128
PRINCESS LN	101
PRINCETON CIRCLE	258
PRINGLE DR	5
PRISCILLA LN	109
PRITCHARD FARM LN	232, 233
PRITCHARD FARMS CT	233
PRITCHARD FARMS RD	233
PRITCHARD ST	237
PRITCHER POINT RD	170
PRIVATEER DR	192
PRIVET LN	221
PROCTOR LN	199
PROFESSIONAL DR	128
PROFESSIONAL VILLAGE CIR	116
PROGRESS LN	121
PROGRESSIVE ST	210, 211
PROMENADE ST	237
PROMINENCE PT	231
PROMISE LN	133
PROMONTORY COURT	275, 283



# Street Index (PROSPECT HILL LN - RED CLAY LN)

STNME	Page	STNME	Page	STNME	Page
PROSPECT HILL LN	297, 298	QUANTICO DR	190	RAINBOW RD	232, 233
PROSPECT LN	200	QUARTER CASTING CIR	218	RAINDROP LN	208, 209
PROSPECT RD	297, 298, 302	QUARTER HORSE RD	112	RAINTREE LANE	242
PROSPERITY LN	112	QUARTERDECK LN	195	RAINWATER LN	208
PROVIDENCE RD	112, 113	QUARTERMASTER	281	RAMBLE LN	236
PSD WAY	182	QUEEN CRES	201	RAMBLIN RD	99, 100
PULASKI CT	112	QUEEN ST	101	RAMPART LANE	257
PULASKI DR	112	QUEENESTER LN	164	RAMSEY LOOP	99
PUNCHBOWL ST	161, 176	QUEENS COURT DR	134	RAMSEY RD	99
PURDY WAY	81	QUEENS FOLLY ROAD	275, 283	RANGE RD	69
PURPLE MARTIN LANE	242	QUEENS RD	151	RANGER DR	120
PURRY CIR	198	QUEENS WAY	252, 253, 274, 282, 283	RAPPEL RD	177
PURRYSBURG DR	81, 91	QUIET COVE WAY	72, 73	RASTA DRIVE	263
PURSLANE DR	72	QUINCY LANE	282	RATEL CIR	113
PUSAN RD	175	QUINN CT	236	RATEL CT	113
PUSHA LN	87	QUINTYNE CT	37	RATEL DR	113
PUTTERS LN	149, 164	<b>R</b>		RATTLER LN	150
PYRAMID CT	164	R WALKER LN	132	RAVEN GLASS LN	209
PYXIE LANE	296	RABON LN	126	RAVEN LN	208
<b>Q</b>		RACoon RIDGE DR	109	RAVENWOOD ROAD	274
QUAIL DR	76, 86	RADAR RD	89	RAWSTROM DR	157, 172
QUAIL RIDGE CIR N	111	RAGWEED CIR	108, 109	RAY CIR	128
QUAIL RIDGE CIR S	111	RAHN LN	128, 146	RAYMOND CT	82, 209
QUAIL RIDGE DR	111	RAIDER DR	209, 210	RAYMOND RD	209
QUAIL RIDGE LOOP	111	RAIL BED RD	50, 51	REBECCA CIRCLE	241, 255
QUAIL RUN LN	218, 233	RAILROAD AVE N	5	REBECCAS WAY	116
QUAIL STREET	290	RAILROAD AVE S	5	RECREATION CT	236
QUAIL WALK LANE	242	RAIN LILY LN	208	RED BAY COURT	242
QUALEY CT	140	RAIN TREE LN	183	RED BLUFF RD	140
QUALLS LN	111	RAINBOW COURT	256	RED CARDINAL ROAD	295, 296
QUANG TRI WAY	161			RED CEDAR ST	221, 222, 236
				RED CLAY LN	54

# Street Index (RED DAM RD - RIVER CLUB DR)

STNME	Page
RED DAM RD	208, 209
RED FEATHER TRL	119
RED KNOT RD	261, 270, 271
RED MAPLE ROAD	288
RED NORTHERN OAK WAY	246
RED OAK DR	115
RED OAK ROAD	295
RED ROSE LN	56
RED SOUTHERN OAK WAY	246
RED TIP RD	81
RED TIP VIEW	255
REDBUD LN	234
REDBUD WAY	234
REDELL LN	164
REDSTART CT	215
REDSTART PATH	242
REDTAIL DR	197, 208
REDWOOD LN	103
REED AVE	77, 78
REEDS RD	91, 103
REEDY PL	209
REEF CLUB	254
REEVE CT	94
REFLECTION COVE COURT	256
REFLECTION PT	218
REFUGE ST	262
REGENCY PARKWAY	274
REGENT AVE	212, 221
REGGIES ROAD	255
REGISTER RD	87
REID CT	91

STNME	Page
REJKJABIK ST	161
RELATIVE LN	83
REMINGTON RD	261, 270
REMORA CIR	182
REMORA DR	182, 195, 196
REMORA LN	182
RENELL RD	131
RENTY DR	117
RENTZ ST	87
REPHRAIM CEMETERY RD	248, 259, 260, 268, 269, 277
REROCK RD	87
RESERVE DR	57
RESOLUTE PLACE	257
RESTON CIR	222
RESTON PL	222
RETREAT DR	215
RETREAT LANE	274, 282
RETREAT PLANTATION	127
REUNION RD	120, 134
REV HEYWARD RD	134
REYNOLDS HOWARD DR	106
REYNOLDS ST	101, 114
RHETT ST	101
RHINER DRIVE	255
RHODA ST	128
RHUMBLINE RD	132
RIBAUT DRIVE	226, 227

STNME	Page
RIBAUT RD	101, 114, 128, 145, 146
RICE DIKE TRAIL	288, 289
RICE FIELD BOARDWALK	289
RICE FIELD PL	35, 41
RICE GATE CIR	187
RICE HOPE CT	200
RICE LANE	289
RICE MILL LANE	282
RICE MILL RD	170, 171
RICE RD	111
RICE TRUNK RD	158
RICHARD DR	117
RICHARDSON PL	192
RICHFIELD WAY	264, 265
RICHLAND DR	202
RICHMOND AVE	128, 146
RIDENOUR PL	128
RIDGE RD	147, 148
RIDGEWOOD LANE	288
RIDING TRAIL LANE	241
RIGHT FIELD CT	120
RILEY RD	111, 112
RINDA DR	122
RISING TIDE DR	114
RISING TIDE WAY	114
RITTER CIR	146
RIVER BEND DR	186
RIVER BIRCH PL	211
RIVER CLUB CT	186
RIVER CLUB DR	182

# Street Index (RIVER CLUB DRIVE - ROUNDABOUT LOOP)

STNME	Page	STNME	Page	STNME	Page
RIVER CLUB DRIVE	264, 274	ROBBERS ROW	244, 258	ROOKERY WAY	242
RIVER COVE CT	213	ROBERT & CLARA TRL	121	ROOKS BRIDGE DR	211
RIVER CP	203	ROBERT E LEE LN	198	ROOSEVELT AVE	126
RIVER DR	103	ROBERT INGRAM CT	158	ROPER ST	90
RIVER HOUSE DR	82	ROBERT PINCKNEY LN	36	ROSA CIR	164
RIVER MARSH CT	173	ROBERT SMALLS PKWY	99, 100, 101, 112, 125, 126	ROSA COVE LN	82
RIVER MARSH LN	173			ROSA SCOTT DR	133, 151
RIVER MARSH RUN	286	ROBERTS LN	68	ROSALES LN	221
RIVER OAKS CIR	251	ROBERTS RD	111	ROSE BANK LANE	274, 282
RIVER OAKS DR	251	ROBERTSON ST	236	ROSE BUSH LN	208
RIVER OAKS RD	44	ROBIN DR	100, 116	ROSE DHU CREEK PLANTATION DR	234
RIVER PL	98, 111	ROBIN STREET	290	ROSE DHU DR	234
RIVER PLACE TRL	286	ROBIN WAY	72, 81	ROSE HILL DR	201
RIVER PLACE XING	286	ROBINSON HILL CT	43	ROSE HILL WAY	201, 212
RIVER RD	5, 6, 9, 10, 11, 12, 13, 19, 298, 302	ROBINSON HILL RD	43	ROSE ISLAND RD	106, 119
RIVER RIDGE DR	209	ROBINSON ST	128	ROSE MARY DR	85
RIVER ROCK WAY	100	ROCK BEAUTY RD	195	ROSE PETAL DR	109, 122
RIVER TREE CIR	251	ROCK RD	135	ROSE SAGE WALK	208
RIVERBANK DR	89	ROCK SPRINGS DR	82	ROSE ST	128
RIVERCHASE BLVD	125	ROCKING HORSE LN	235	ROSEBUD DR	201
RIVERFRONT PL	128	ROCKINGHAM ST	262	ROSEBUD LN	293
RIVERS BRIDGE CT	210	ROCKVILLE WAY	126	ROSECOURT RD	261
RIVERS CRES	109, 122	ROCKY RD	109	ROSEIDA RD EXT	87
RIVERS CT	81	RODEO DR	292	ROSEIDA RD	87
RIVERS END DR	170	RODGERS DR	114	ROSEMONT AVE	128
RIVERS HILL RD	99	RODGERS ST	90, 102	ROSETTA DR	151
RIVERSIDE DR	127, 128	ROLLING RIVER DR	232, 246	ROSEWOOD LN	210
RIVERSIDE LN	128	ROLLING WATERS WAY	100	ROSIE SINGLETON DR	121
RIVERVIEW DR	80	ROMA COURT	280, 281	ROUGH RIVER RD	125
RIVERWIND DR	128	ROMAN LN	120	ROUND ISLAND POND RD	68, 77
RJ ONEILL DR	85	ROOKERY LN	196	ROUNDABOUT CIR	151
ROADRUNNER LANE	283	ROOKERY POINT TRAIL	289	ROUNDABOUT LOOP	98



# Street Index (ROW BOAT ROAD - SALT MARSH DR)

STNME	Page	STNME	Page	STNME	Page
ROW BOAT ROAD	280	RUSTY RAIL LANE	242	SADIE COMMON	263
ROWELL LN	100	RUTLEDGE COURT	243	SAGE DR	103
ROWLAND DR	93, 105	RUTLEDGE ST	78, 88	SAGEBROOK DR	219
ROXBURY CIRCLE	273	RYE CREEK CIR	217	SAGEBUSH LANE	227
ROYAL BAY CIR	200	<b>S</b>		SAGO PALM DR	217, 218, 232
ROYAL CREST DRIVE	257, 258	S BOONE RD	105	SAGO PL	183
ROYAL DR	125	S BRAYFORD CT	213	SAIGON AVE	176
ROYAL FERN	237	S CAMPUS DR (future)	197	SAILMASTER COMMON	282
ROYAL FORTUNE COURT	242	S CAMPUS DR	197	SAILORS CHOICE	251
ROYAL HOLLY CT	220	S CRUSADER XING	75	SAILSTOCK POINT	254
ROYAL JAMES DRIVE	241, 242	S DRAYTON ST	88, 262	SAILWING LANE	254
ROYAL PALMS RD	128, 146	S EASTOVER	98, 111	SAINT ANDREWS PLACE	288, 295
ROYAL PINES BLVD	81	S GORDON ST	88	SAINT AUGUSTINE PLACE	281
ROYAL POINTE DR	239	S GRENADE LN	69	SAINT GEORGE ROAD	283
ROYAL STAR DR	91	S HERMITAGE RD	101, 114	SAINT GREGORY DR	200
ROYAL TERN DR	181, 182	S KAVIENG ST	88	SAINT JOHNS PLACE	282
ROYAL TERN ROAD	295	S LOUDON	98	SAIPAN ST	177
RU LN	131	S MEXICO ST	162	SALEM DR E	100, 101, 114
RUBIE LN	18, 19	S OAK FOREST DR	186	SALEM DR W	100, 113
RUDDY TURNSTONE ROAD	289	S OKATIE HWY	231	SALEM FARM RD	100, 101
RUE DU BOIS	115	S POINT TRL	162	SALEM RD	100
RUELLE DU BELLE	103	S QUILALI RD	79	SALEM ROAD	282
RUGRACK RD	85	S RANGE OVERLOOK	293	SALICORNIA DR	72
RUM ROW	275	S RED DRUM RD	196	SALKEHATCHIE RD	1, 2, 5
RUMFORD LN	262	S REEVE RD	106	SALLY PORT ROAD	257
RUNNING DEER RD	199	S ROYAL OAKS DR	128	SALT CEDAR LN	195
RUNNING OAK DR	246	S SAMOA ST	162, 177	SALT CREEK DR E	88
RUNNING W RD	232	S SANTO DOMINGO ST	162, 177	SALT CREEK DR W	87, 88
RUSH ST	148, 163	S SWAMP FOX TRL	76	SALT KETTLE CT	178
RUSKUS RD	25	S WREN LOOP	75, 76	SALT MARSH CV	103
RUSS POINT BOAT LNDG	167, 168, 182	SABAL COURT	243	SALT MARSH DR	239
		SABAL CT	195		
		SABLE DR	218		
		SADDLEWOOD COURT	242		

# Street Index (SALT SPRAY LANE - SCHOOL ROAD)

STNME	Page	STNME	Page	STNME	Page
SALT SPRAY LANE	258	SANDRA DR	126, 144	SAUNDERS RD	128
SALT WIND WAY	227	SANDS BEACH RD	146	SAVAGE CT	198
SALTUS CT	209	SANDSTONE CIR	68	SAVANNAH HWY	125, 126, 144
SALTWIND DR	109	SANDSTONE WAY	68	SAVANNAH OAK DR	246
SALTWORKS RD	249	SANDY BEACH TRAIL	266	SAVANNAH TRAIL	242
SALUDA WAY	111, 112	SANDY HILL LN	171	SAVANNAH WALK	286
SAM DOYLE DR	150	SANDY LN	104	SAVILE AVE	212, 221
SAM FRAZIER RETREAT	263	SANDY POINTE DR	220	SAW PALMETTO TRAIL	289
SAMMIE LN	112	SANDY RIDGE RD	113, 114	SAW TIMBER DR	223, 224
SAMS POINT RD	73, 74, 81, 82, 91, 103, 116	SANDY RUN RD	221, 236	SAWGRASS CT	72
SAMS POINT WAY	116	SANDY SHOALS PASS	219, 220	SAWGRASS DR	72
SAMS POINTE LANE	226, 227	SANDY STREAM DR	231	SAWMILL CREEK RD	204, 214, 215, 223, 238
SAMS WAY	116	SANDY VIEW LN	132, 150	SAWMILL FOREST DR	222
SAMUEL JONES BLVD	43	SANGSTER RD	115	SAWTOOTH COURT	242
SAMUEL LN	152	SANTA MARIA DRIVE	226, 241	SAXONVILLE RD	133, 151
SAN MIGUEL DR	78	SANTEE LN	69	SAXONY LN	221
SAN PEDRO DE MARCORIS DR	78	SAPELO ISLAND LN	210, 211	SAXTON LANE	243
SAND DOLLAR CT	124	SAPOS PLACE	243	SCALLOP CT	124
SAND DOLLAR ROAD	266	SAPPHIRE RD	151	SCARBOROUGH HEAD ROAD	257, 258
SAND FIDDLER ROAD	281	SAR POINT RD	70	SCARLET OAK	246
SAND HILL CRANE ROAD	289	SARA COURT	242	SCAUP ROAD	300
SAND LIVE OAK DR	232, 246	SARAH GRANT RD	298	SCENIC DR	198
SAND PIPER RUN	182	SARAH LN	135	SCHEIN LOOP	76, 86
SANDCASTLE COURT	266	SARAHBECCA DR	247, 248	SCHEPER LN	128
SANDEL LN	102	SASSAFRAS LANE	263	SCHLEY ST	55
SANDERLING CT	224	SASSAFRAS ST	236	SCHOOL FARM RD	164
SANDERLING LANE	242	SATILLA BLVD	113	SCHOOL RD	292, 298
SANDERS CT	197, 198	SATURNS CIR	150	SCHOOL ROAD	255, 256
SANDHILL DR	69	SAUL LN	134		
SANDPIPER DR	72	SAULS CT	209		
SANDPIPER STREET	282, 290	SAULS DR	77		

# Street Index (SCHOONER LN - SELF STORAGE RD)

STNME	Page	STNME	Page	STNME	Page
SCHOONER LN	183, 199	SEA ISLAND PKWY	102, 115, 116, 120, 121, 122, 123, 130, 131, 132, 133, 134, 137, 138, 153, 154, 168, 182	SEABROOK PL	115
SCHORK RD	76			SEABROOK POINT CT	55
SCHWARTZ RD	76			SEABROOK POINT DR	55
SCIPIO RD	125			SEABROOK RD	55, 56
SCOTCH PINE DR	128			SEAFOAM RD	192
SCOTIA ST	251			SEAFORD PL	198
SCOTT HILL RD	164, 179			SEAGRASS LANDING COURT	255, 264
SCOTT ST	102			SEAGRASS STATION RD	210
SCOTT WAY	221, 222			SEAHORSE ANX	195
SCOTTS NECK PL	48, 49	SEA LANE	275	SEAHORSE RD	195
SCOUT POND RD	68	SEA MIST LN	194	SEALY FREDERICK DR	233
SCREECH OWL LANE	255	SEA OAK LANE	289	SEASHELL DR	95
SCREVEN CT	198	SEA OLIVE ROAD	280, 281	SEASIDE RD	121, 122, 134, 135, 151, 152, 165, 166, 179, 180, 192, 193
SCURPUS CT	72, 81	SEA OTTER LN	181, 182, 195, 196	SEASIDE SPARROW	294, 295, 300, 301
SEA BASS DR	195	SEA OTTER	227	SEBRING RD	121
SEA BISCUIT LN	117, 131	SEA PINES CIRCLE	281	SEBURN DR	197
SEA BREEZE WAY	83	SEA PINES DR	109, 110, 123	SECESSION DR	129
SEA CREST CT	57	SEA POINT DR	116	SECOND GETHSEMANE CEMETAR	56
SEA CREST LN	57	SEA ROBIN COURT	228	SECOND ST	101
SEA DRAGON LN	195	SEA SHADE WAY	298	SEEDGE FERN DRIVE	243
SEA FRONT LANE	266	SEA SPRAY LANE	283	SEEDGEWICK AVE	234
SEA GULL DR	90, 91	SEA TROUT COURT	242	SEEDGEWICK PL	148
SEA GULL VILLA LN	126	SEABREEZE COURT	258	SEEDLING LN	222
SEA HAWK LANE	282, 290	SEABROOK BLUFF RD	56	SEGLAW LN	63
SEA HORSE WAY	266	SEABROOK CENTER RD	56	SEIGLER RD	38
SEA ISLAND DR	210, 211	SEABROOK DRIVE	226, 227, 241, 242	SELF STORAGE RD	87
SEA ISLAND LN	286	SEABROOK LANDING DRIVE	226		



# Street Index (SENECA WAY - SHORTER LN)

STNME	Page	STNME	Page	STNME	Page
SENECA WAY	111	SHANGHAI ST	161, 162	SHELLFISH LN	186
SENTRY OAK LANE	256	SHANKLIN PARK DR N	77	SHELTER CHURCH RD	77
SEOUL ST	161	SHANKLIN PARK DR S	77	SHELTER COVE LANE	265, 274, 275
SEQUOIA CT	172	SHANKLIN PARK DR	77	SHELTERWOOD LN	222
SERENITY RD	135	SHANKLIN RD	77, 86, 87	SHEPPARD RD W	92
SERGEANTS DR	128	SHANNON LN	69	SHEPPARD RD	92
SETTLERS CV	103	SHARISSE WAY	103	SHERBROOKE AVE	234
SEUSS ST	235	SHAWN DR	128	SHERIDAN PARK CIR	222
SEVEN OAKS DR	204	SHEARWATER COURT	263	SHERIDAN RD	148
SEVENTH AVE	236	SHEARWATER DRIVE	263	SHERINGTON DR	222
SEWEE LN	44	SHED RD	121	SHERMAN DR	83
SGT WILLIAM JASPER BLVD	198	SHEEPSHEAD ST	251	SHERMAN DRIVE	257, 258
SHA VASIA LN	163, 164	SHEFFIELD AVE	148	SHERMAN PLACE	257
SHAD AVE	251	SHEFFIELD CT	148	SHERWOOD LN	81, 91
SHADE TREE LN	116	SHELBRAY PL	35	SHETLAND LN	112
SHADEWOOD COURT	256	SHELBURNE ST	220	SHILOH CT	129
SHADEWOOD LANE	256	SHELBY LN	116	SHINEY LEAF CT	91
SHADOW LN	56	SHELDON BAPTIST CHURCH DR	30, 36	SHINEY RD	151
SHADOW MOSS DR	112	SHELDON DR	30, 36	SHIP WATCH CIR	124
SHADOWMOSS LN	233	SHELDON LANE	265	SHIP WATCH DR	124
SHADY GLEN CIR	237	SHELDON LN	37	SHIPMAN DOCK RD	109
SHADY GLEN DR	237	SHELL CREEK DR	126	SHIPWATCH POINT	281
SHADY GREEN LN	237	SHELL HALL DR	220	SHIPWRECK LN	163
SHADY HILL LN	297	SHELL HALL WAY	220	SHIPWRIGHT CIR	128
SHADY LN	184	SHELL PARK CIR	145	SHIPWRIGHT CT	128
SHADY MARSH LN	237	SHELL POINT RD	144	SHIPYARD DRIVE	282, 283
SHADY PINE LN	237	SHELL POINT RECREATION PK	145	SHIRE DR	72
SHADY WAY	237	SHELL RAKE LN	286	SHOOTING STAR CIR	209
SHAFTSBURY LANE	264	SHELL RAKE ST	237	SHORE CREST LANE	266
SHALLOP LN	145	SHELL RING COURT	289	SHORELINE DRIVE	273, 281
SHALLOWBROOK LN	116	SHELL RING LANE	289	SHORT CUT	98
SHALLOWFORD DOWNS	82	SHELL RING ROAD	289	SHORT ST	102
SHAMROCK CIRCLE	255	SHELL RING TRAIL	289	SHORTER LN	133
SHAMROCK RD	192	SHELLEY COURT	283		

# Street Index (SHORTS LANDING RD - SOUTH POINT CT)

STNME	Page
SHORTS LANDING RD	103, 116
SHRIMP LANE	257, 266
SHRIMP POND RD	174
SHULTS RD	236, 237
SHUMARD OAK	246
SHURI DR	175
SID & LOIS LN	94, 95
SIDEWINDER ALY	75
SIDEWINDER ST	75
SIFTED GRAIN RD	217
SILVER DEW LN	293
SILVER EAGLE ALY	75, 76
SILVER EAGLE WAY	75, 76
SILVER FOX LN	239
SILVER LAKE RD	217
SILVER LEAF CIR	209
SILVER OAK CIRCLE	263
SILVER OAK DRIVE	263
SILVERSIDE RD	195
SIMMONS FAMILY RD	68
SIMMONS RD	134
SIMMONS ROAD	274
SIMMONSVILLE RD	213, 221, 222, 236
SIMMS ST	101
SIMONES WAY	103
SIMPSON ST	78
SIMS RD	109
SINGLETON BEACH PLACE	276
SINGLETON BEACH ROAD	266, 276
SINGLETON DR	104
SINGLETON ELLIS RD	117

STNME	Page
SINGLETON HILL CIR	112
SINGLETON HILL CT	112
SINGLETON SHORES MANOR	266
SIX LS FARM RD	44, 51
SIXTH AVE	236
SIXTH ST	89
SKEET RD	270
SKIMMER CV	182
SKIPJACK RD	195
SKIPPERLING CT	156
SKIPPERLING LN	156
SKOSHI CT	125
SKULL CREEK DRIVE	241
SKY CT	81
SKYLARK DR	220
SKYVIEW MANOR	263
SLACK TIDE	275
SLATER ST	218
SMALL ST	5
SMALLS DR	50
SMALLS HILL RD	64
SMART ADAMS LN	99
SMILAX AVE	128
SMILAX LN	236
SMILAX VINE RD	249, 250
SMITH GATE RD	157
SMITH LN	235
SMITH RD	64
SMITHFIELD PL	41
SMITHS DUAL LN	128
SMOKETREE LN	83
SNAKE RD	139, 157
SNAPPER LN	74
SNIDER WALK	273

STNME	Page
SNIPE LN	261
SNOWY EGRET CIR	181
SNOWY EGRET ROAD	295
SOISSONS ST	162
SOL BLATT JR PARKWAY	255, 263, 264, 273
SOLITUDE DR	107
SOLOMON CT	232
SOLOMON LN	232
SOLOMON WHITE LN	24
SOMERSET PT	204
SOMMER LAKE DR	113, 127
SONG SPARROW LANE	281
SONYA FAYE LN	99
SOPERTON DR	222
SOPHIE ST	5
SORGUM LANE	289
SORRELWOOD LN	211
SOUTH BEACH LAGOON DRIVE	295
SOUTH BEACH LANE	294, 295, 300
SOUTH BLF	83
SOUTH CALIBOGUE CAY ROAD	288
SOUTH DR	114
SOUTH FOREST BEACH DRIVE	289, 290
SOUTH LAKE TRAIL	289
SOUTH LIVE OAK ROAD	289, 295, 296
SOUTH PARK	98, 111
SOUTH PL	42
SOUTH POINT CT	213, 222

# Street Index (SOUTH PORT ROYAL DRIVE - STAR FLOWER DR

STNME	Page
SOUTH PORT ROYAL DRIVE	257, 258
SOUTH SEA PINES DRIVE	294, 295, 300
SOUTH SHORE COURT	283
SOUTH SHORE DRIVE	282, 283
SOUTH SHORE PLACE	282
SOUTH SQ	211
SOUTH ST	211
SOUTHERN MAGNOLIA DR	91
SOUTHERN OAK DR	246
SOUTHERN RED RD	208
SOUTHINGTON CIR	234
SOUTHSIDE BLVD	128
SOUTHSIDE PARK DR	128
SOUTHSIDE PKWY	197
SOUTHWIND DRIVE	282
SOUTHWOOD PARK DRIVE	256
SOVEREIGN DRIVE	258
SPANISH CT	101
SPANISH MOSS DR	82
SPANISH MOSS ROAD	288
SPANISH OAK AVE	109
SPANISH POINT DR	114, 115
SPANISH POINTE DRIVE	263
SPANISH WELLS ROAD	255, 263, 264
SPANN CIR	53, 54
SPAR POLE LN	222
SPARKLEBERRY DR	72
SPARKLEBERRY LANE	266
SPARROW HAWK	227
SPARROW NEST PT	93
SPARTINA COURT	288

STNME	Page
SPARTINA CRES	201
SPARTINA CRESCENT	288
SPARTINA PT	224
SPARTINA ST	72
SPARWHEEL LANE	254
SPEARMINT CIR	99
SPECKLED TROUT DR	195
SPECTABLE ST	90
SPINDLE LANE	254
SPINNAKER COURT	287, 288
SPIREA LN	218
SPIRIT ISLAND DR	135
SPIRIT WAY	231
SPOONBILL DR	71, 72
SPORTSMAN CLUB RD	88
SPORTSMAN CT	293
SPORTSMAN DR	293, 299
SPOTTED ELK WAY	221
SPOTTED SANDPIPER ROAD	296
SPRING BEAUTY DR	209
SPRING GROVE CIR	184
SPRING HILL CT	215
SPRING HILL LANE	282
SPRING ISLAND DR	173, 174, 186, 187, 202, 203
SPRING KNOB CIR	81
SPRING MEADOW DR	210
SPRING TIDE CT	293
SPRING VISTA LN	208
SPRING WELL RD	105, 106
SPRING XING	220
SPRINGFIELD RD	81, 82

STNME	Page
SPRUCE COURT	273, 281
SPRUCE DR	235
SPRUNT POND ROAD	294, 295
SPY GLASS LN	194
SQUASH CT	77
SQUIRE POPE ROAD	241, 255
SQUIRESGATE ROAD	241
SQUIRREL RUN	81
ST ANDREWS LN	209, 210
ST CATHERINES ST	262
ST CHARLES PL	148
ST CLAIR ST	5
ST GEORGE CIR	200
ST HELENVILLE RD	96, 107, 108, 120
ST JAMES CIR	91
ST MIHIEL LOOP	190
ST MIHIEL RD	176, 190
ST PAULS CHURCH RD	112
ST PHILLIPS BLVD	98
ST SIMONS DR	210
STABLE GATE RD	238, 239
STABLE PL	41
STAFFWOOD RD	99
STAGECOACH RD	55
STALLINGS ISLAND ST	262
STANCHION LN	152
STANLEY FARM RD	77, 87
STANLEY RD	86, 87, 99
STANTON CT	218
STAR FLOWER DR	208, 209



# Street Index (STAR MAGNOLIA CT - SUGAR MAPLE LN)

STNME	Page	STNME	Page	STNME	Page
STAR MAGNOLIA CT	91	STILL SHADOW DR	98	STORAGE RD	145
STAR MAGNOLIA DR	91	STILLWATER COURT	256	STORMY NIGHT LN	208
STARBASE LN	89	STILLWATER LANE	256	STORYTELLER RD	164
STARBOARD TACK	275	STILLWATER LN	201	STOVELL LN	209
STARDUST LN	232	STILLWELL RD	232	STRAIGHT RD	187
STARFISH DRIVE	266	STILLWOOD LN	68	STRANDHILL AVE	220
STARLIGHT LN	103	STINGRAY DRIVE	255	STRATFORD DR	200
STARLIGHT SERVICE RD	176	STOCK FARM RD	236	STRATFORD LN	114
STARLING CIR	208	STOCKTON LN	200	STRATFORD VILLAGE WAY	197
STARSHINE CIR	232	STODDARD CT	299	STRATFORD	282
STATE OF MIND ST	237	STONE CRAB CV	181	STRATH COURT	283
STATE ST	237	STONE MARTEN CIR	113	STRAWBERRY HILL ROAD	274, 282
STATION CREEK DR	193	STONE MARTEN DR	113	STREAMSIDE DR	123
STATION LOOP	218	STONE ST	236	STRIPLAND WAY	207
STATION MILL BLVD	218	STONEFIELD LN	235	STROBAN RD	32, 33, 34, 38
STATION MILL LN	218	STONEGATE COURT	242	STROBHAR CT	209
STATION PKWY	218	STONEGATE DRIVE	227, 242	STROBHAR ST	198, 209
STATTICE LN	134	STONEHEDGE WAY	210	STROMAN LN	87
STAUFFER CT	237	STONES THROW CT	221	STROUP LN	237
STEAM GUN PLACE	244	STONEWALL CIRCLE	242, 256	STROUP RD	52
STEDY GIT N IT LN	119	STONEWOOD RD	121	STUART PLACE	258
STEEDMAN ST	262	STONEY CREEK CEMETERY RD	22, 28, 29	STUART POINT RD	56, 57
STEEVER LN	116	STONEY CREEK DR	234, 248	STUART ST	55, 101
STEINMEYER ST	5	STONEY CREEK ROAD	288	STUART TOWN CT	114
STELLA DEL MARE MANOR	266	STONEY CT	198	STUART TOWN RD	114
STELLAR CIR	112	STONEY HILL LOOP	233, 234	STUART TOWNE LN	128
STELLAR CT	112	STONEY ISLAND DR	148	STUDENT UNION ST	197
STELLATA LN	91	STONEY LANDING RD	248	STUMP HILL PL	49
STEPHENS PATH	37	STONEY PARK	215	STURDEVANT DR	127
STEPHNEY FRAZER RD	221	STONEY POINT DR	210	STURDEVANT LN	127
STEPPING STONE WAY	231	STONEY XING	219, 220	STURGEON PT	201
STERLING POINTE DRIVE	263	STONO CT	126	SUCCESS ST	55
STEVENS COURT	243			SUGAR HILL LANDING RD	12
STEVENS LN	91			SUGAR MAPLE LN	237
STEVIC CT	91				
STILL RUN RAMBLE	273				

# Street Index (SUGAR MAPLE ST - SYLVAN CT)

STNME	Page	STNME	Page	STNME	Page
SUGAR MAPLE ST	222, 237	SUNDEW COURT	242	SUTLER RD	140, 158
SUGAR MILL DR	173	SUNDOME CT	197	SUTTLERS ROW	257
SUGAR PINE LANE	227	SUNDOWN BND	125	SUTTON CT	211
SUGARBERRY LN	219	SUNFIRE DR	261	SUWANNEE DR	209
SUGAREE DR	221	SUNFISH CT	100	SUZANNE AVE	65
SUGARLOAF ST	161	SUNFLOWER COURT	242	SWALLOWTAIL LN	24, 25
SULLIVANS ISLAND CT	210	SUNFLOWER LN	197	SWAMP WHITE OAK DR	232, 246
SULLIVANS LANE	255	SUNMIST DR	63	SWAMPROSE LN	53, 54
SUMMER BREEZE COURT	242	SUNNINGDALE LANE	265	SWAN LAKE DR	233
SUMMER DR	125	SUNNY GLEN DR	220	SWEET BAY LN	53, 54
SUMMER DUCKS RD	261	SUNNY PL	81	SWEET GRASS DR	84
SUMMER FIELD CT	81	SUNRISE BLVD	116	SWEET GRASS LN	234
SUMMERALL RD	166	SUNRISE DR	297	SWEET GRASS MANOR	266
SUMMERFIELD COURT	264	SUNSET BLF	103	SWEET GUM COURT	295
SUMMERHOUSE LN	61	SUNSET BLVD	103, 115, 116	SWEET GUM LANE	295
SUMMERPLACE DR	209	SUNSET CIR N	111	SWEET MARSH CT	218, 233
SUMMERS LANE	243	SUNSET CIR S	111	SWEET OLIVE DR	103
SUMMERTON DR	201, 202, 212, 213	SUNSET CIR	111	SWEET PEA PL	246
SUMMIT DRIVE	257	SUNSET CT	127	SWEET POND CT	219, 233, 234
SUMNER WAY	35	SUNSET DR	297	SWEET WATER CT	208
SUMTER SQ	212	SUNSET OAKS DR	80	SWEETBAY LANE	242
SUN CITY BLVD	198, 208, 209, 218	SUNSET PLACE	241	SWEETBAY LN	223
SUN CITY CLUB LN	198, 209	SUNSHINE LN	65	SWEETGRASS CT	219
SUN CITY LN	198	SURF DR	103, 104	SWEETGUM LN	211
SUN DOG LN	107	SURF SCOTER	295	SWEETWATER LANE	242
SUNBEAM DR	197	SURF WATCH WAY	266	SWING ABOUT	275
SUNBOW LN	197	SURREY LANE	241	SWINGABOUT LN	179
SUNBURST LN	77	SUSAN CT	82	SWITCHGRASS DR	113
SUNDANCE BLVD	121	SUSIE LN	132	SWORDFISH RD	195
SUNDANCE LN	197	SUSSEX CT	89	SYCAMORE HILL DR	163
SUNDAY FORD DRIVE	255	SUSSEX LANE	265	SYCAMORE LANE	227
		SUTCLIFFE DR	128	SYCAMORE ST	89, 101
		SUTHERLAND COURT	283	SYLVAN CT	212
		SUTHERLAND WAY	239		

# Street Index (SYLVAN LANE - TIDEWATER MANOR)

STNME	Page	STNME	Page	STNME	Page
SYLVAN LANE	288	TARAWA ST	162	THE HORSESHOE	73
SYLVAN OAKS LN	149	TARGET ROAD	281	THE POINT	94
<b>T</b>		TARPON BLVD	181, 182, 194, 195	THEUS RD	269, 277
TABBY CIR	287	TARPON TRAIL	243	THIRD AVE	236
TABBY LINKS LN	174	TARRA CT	98	THIRD ST	89
TABBY POINT LN	172, 185	TATTNALL PLACE	258	THOMAS ATKINS RD	116, 130
TABBY RD	113	TAUTOG RD	196	THOMAS BEE DR	209
TABBY ROAD	243	TAYLOR CT	237	THOMAS COHEN DRIVE	264
TABBY SHELL RD	237	TAYLOR DR	116	THOMAS DR	133
TACAN RD	78	TAYLOR ST	87	THOMAS HEYWARD ST	236
TAFT ST	113	TEABERRY LN	208	THOMAS LAWTON DR	251
TAILWIND TRL	71	TEAL CT	124	THOMAS SUMTER ST	81, 91
TALASEA ST	161	TEAL LANE	227, 242	THOMASINA DR	99
TALBERT DR	109	TEAL WOOD COURT	227	THOMPSON ESTATE CIR	132
TALBIRD RD	128	TECUMSEH LN	119	THOMPSON STREET	266
TALBOT CT	197	TEEPEE TRL	119	THOMS CREEK ST	262
TALISMAN DR	99	TEKOA LN	114	THORNTON ST	262
TALL PINES CIR	195	TELFAIR DR	81, 91	THOROUGHbred CIR	112
TALL PINES	227	TELFORD LANE	264	THREE MAST LANE	281
TALLOW DR	208	TEMPLE LN	25	THREE OAKS LN	220
TALLWOOD LN	112	TENA RD	63	THREE PENCE LN	125
TAMARA LN	146	TENARU PL	176	THUNDERBOLT LN	75
TAMARACK LN	222	TENNIS VILLA CIR	195	THURMON ST	2
TAMMY LN	69	TENTH AVE	236, 237	THURMOND WAY	237
TANAMBOGO ST	177	TEOS TRL	184	TIDAL BLUFF ROAD	243
TANGERINE LN	132, 133	TERN RD S	72	TIDAL COTTAGES LN	236
TANGLEWOOD DR	113, 127	TERN RD	72	TIDAL CREEK LN	187
TANGLEWOOD DRIVE	290	TERRA BELLA TRACE	266	TIDAL ST	101
TANGLEWOOD LN	211	TERRAPIN TRL	203	TIDAL WALK DR	104
TANNER LN	234	TERRY LEE DR	128	TIDAL WALK LN	104
TANNERS RUN	231, 232	THE AVENUE	120, 134	TIDE POINTE WAY	273, 281
TANNERS XING	232	THE HILL RD	91, 92	TIDE WATCH DR	183
TANSYLEAF DRIVE	263			TIDELANDS CT	213
				TIDEWATER MANOR	274



# Street Index (TIDEWATER WAY - TROTting HILL LN)

STNME	Page	STNME	Page	STNME	Page
TIDEWATER WAY	103	TOMOTLEY CT	63	TRAM RD	197, 198
TIERRA DR	63	TOMS WAY	234	TRAP PL	41
TIGERS CT	293	TOMTOM TRL	119	TRASK FARM RD	100
TILLANDSIA PT	130	TOOMER RD	192, 207	TRASK PKWY	14, 21, 22, 29, 30, 31, 32, 37, 38, 44, 51, 56, 63, 68, 77, 87, 88, 100
TILLER ISLAND DR	72, 73	TOPPERS LN	125	TRAYMORE PL	235
TILLINGHAST CIR	237	TOPPIN CT	224	TREADLANDS	97, 98
TILLMAN DR	134	TOPPIN DR	215, 224	TREASURES END LN	74, 83
TILLMAN ST	251	TOPSIDE	275	TREE ROSE PL	246
TIMBER LN	223, 238	TORNADO ALY	122	TREE SWALLOW COURT	242
TIMBER MARSH LANE	243	TORO LN	112	TRELLIS COURT	265
TIMBER TRL	147	TORREY LN	235	TRENT JONES LANE	275, 283
TIMBERCREST CIRCLE	263	TORRINGTON CIR	234, 235	TRESCOT LN	208
TIMMARK DR	85	TORRINGTON LN	234, 235	TRI COMMAND LN	75, 85
TINIAN RD	176	TOURQUAY LN	197	TRIANGLE RD	192
TIPAN LN	85	TOWER RD	221	TRIGGERFISH TRAIL	243
TIPO WHITE CT	209	TOWHEE ROAD	227	TRILLIUM LANE	227
TITUS DR	57	TOWN CENTER COURT	282	TRIMBLESTONE LANE	274
TOAD HALL	66, 71	TOWN CIR	5	TRIMBLESTONE RD	214, 222, 223
TOBY PL	292, 293	TOWN CRIER	98	TRINH PALACE WAY	263
TODD DR	114	TOWNE DR	213, 222	TRIPOLI ST	162
TOKEN LN	73	TOWNHOUSE MANOR	290	TRONIE LN	73
TOKTONG RD	175, 176	TOY FIELDS CIR	221	TROON DRIVE	283
TOM & MIKE RD	109, 122	TOYOTA DR	199	TROON LN	204
TOM FRIPP RD	119, 120, 133	TRADERS CROSS	199	TROPICANA RD	152
TOM POLITE DR	151	TRADEWIND LN	124	TROTTERS CIR	212
TOMAHAWK TRL	119	TRADEWINDS TRACE	275	TROTTERS LOOP	71, 80
TOMBEE COURT	274	TRADING POST TRL	173, 174	TROTTERS RD	232
TOMBEE LN	193	TRAIL BEACH MANOR	243	TROTting HILL LN	220, 221
TOMBEE RD	193	TRAIL POINTE CT	217		
TOMLOW TRCE	98, 111	TRAIL RIDGE RETREAT	246		
TOMOTLEY BARONY RD	37	TRAILS END	83, 242		
TOMOTLEY COURT	274	TRAINING AREA RD	77, 78		

# Street Index (TROUT HOLE RD - VICTORIA DR)

STNME	Page	STNME	Page	STNME	Page
TROUT HOLE RD	249	TWICKENHAM LANE	274	UTILITY CT	173
TROUT ST	251	TWICKENHAM PLANTATION RD	17, 18	<b>V</b>	
TROY LN	221	TWICKENHAM RD	17, 23, 24	VAIGNEUR RD	128, 146
TSING TAO DR	78, 79	TWILIGHT PL	209	VAL LINE LN	78
TUC IN DE WOOD LN	150	TWIN LAKES RD	128	VALENCIA ROAD	282, 290
TUCKAWAY RUN	30, 31	TWIN OAKS LN	128	VAN PAD RD	78
TUCKER AVE	115, 129	TWIN OAKS RD	221	VANESSA LANE	243
TUCKER PT	158	TWIN PINES COURT	288	VANISHING SWAMP TRAIL	289
TUCKER RIDGE COURT	243	TWIN PINES ROAD	288	VANITA DR	111
TUGALOO DR	111	TWINKLING CT	218	VARSITY ST	103
TULAGI DR	161	TWISTED CAY LANE	256	VAULT RD	70
TULIFINNEY LN	32	TWISTED OAK COURT	256	VAUX RD	111
TUPELO CT	197, 208	TWO OAKS DR	131	VELLA LA VELLA DR	78
TUPELO ROAD	288, 289	TWO RUT RD	118	VENICE CT	81
TURKEY HILL LANE	274	TYBEE ISLAND CT	210	VENTURA LANE	265
TURKEY OAK DR	246	TYLER LN	197, 208	VENTURE DR	210
TURNBERRY LANE	294, 295	<b>U</b>		VENUS LN	128
TURNBERRY WAY	188, 204	ULITHI CIR	69, 78	VERACRUZ ST	161
TURNBRIDGE DRIVE	274	ULITHI DR	78, 79	VERANDA BEACH DR	194
TURNSTONE DR N	71	ULMER DR	251	VERBENA LANE	273
TURNSTONE DR S	71	ULMER LN	251, 252	VERDIER BLUFF RD	114
TURRETT SHELL LANE	227	ULMER RD	237, 251	VERDIER COVE RD	236
TURTLE BEACH RD	298, 299	UNION CEMETERY ROAD	257	VERDIER RD	114
TURTLE DOVE LANE	242	UNION CT	212	VERDUN ST	162
TURTLE LN	91	UNION ST	101	VERIDIAN PARK E	103
TURTLES PACE LN	293	UNITED NATIONS WAY	80	VERIDIAN PARK W	103
TUSCARORA AVE	79	UNIVERSITY BLVD	197	VESPER WAY	209, 218
TUSCARORA TRL	98, 111	UNIVERSITY PKWY	197	VIA VENADO	98
TUTEN CT	209	UP A CREEK ST	57, 64	VICTORIA BLUFF CT	223
TUXEDO DR	73, 82	UP WIND	275	VICTORIA BLUFF PLANTATION	204, 205
TWAYBLADE ST	221	URCHIN MANOR	266	VICTORIA CIR	215
TWELVE OAKS RD	57, 64	US HWY 17A & 21	2, 3, 5, 8	VICTORIA DR	215, 224

# Index (VICTORIA SQUARE CROSSING - WASHINGTON FAMILY RD)

STNME	Page
VICTORIA SQUARE CROSSING	265
VICTORIA SQUARE DRIVE	265
VICTORY DR	164
VICTORY POINT CIR	222
VICTORY POINT DR	222
VICTORY POINT LN	222
VIDALIA RD	46
VIEQUES RD	160
VIEW POINT CIR	135
VILLAGE CIR	157
VILLAGE CREEK LNDG	109
VILLAGE DR	238
VILLAGE GREEN E	73
VILLAGE GREEN W	73
VILLAGE NORTH DRIVE	241
VILLAGE PARK SQ	262
VILLAGE ROW	98
VINCENT CT	198
VINE ST	239
VINEL LN	236
VINEWOOD LN	150
VINEYARD POINT RD	163, 164
VINSON RD	270
VIOLA ROAD	255
VIOLA SMALLS LN	83
VIOLA SMALLS RD	83
VIRGINIA RAIL LANE	227, 242
VISCOUNT COURT	257
VISTA BLVD E	207
VISTA BLVD W	207
VISTA POINTE DR	232
VISTA TRAIL	289
VOLUNTEERS RDG	293
VON HARTEN ST	90

STNME	Page
<b>W</b>	
W ALTHEA ST	75
W BLUFF	98
W CAMPUS DR	197
W CARDINAL LN	85
W CEDAR RD	109
W CHELSEA CT	211
W COTTAGE CIR	202
W CUZCO CT	176
W CYPRESS ST	75
W DOVE LN	85
W DRIFTWOOD CT	233
W FORDING ISLAND RD	197, 198, 199
W HAVEN	97, 98
W KERSHAW DR	202
W LAUREL BAY BLVD	75, 85
W LEXINGTON CT	176
W MANOR	97, 98
W MARSH DR	137
W MORNINGSIDE DR	219, 220
W NATIONAL BLVD	162
W NCO AVE	88, 89
W POND	98, 111
W QUEEN ST	101
W RIVER DR	70
W ROYAL OAKS DR	114, 128
W ZAHLER ST	2, 5
WACCAMAW WAY	112
WADDELL RD	128
WADE HAMPTON DR	81, 91
WAGENER PLACE	244
WAGON ROAD	295
WAHOO DR	195

STNME	Page
Waight St	101
Wainwright Dr	197
Wake Blvd	161, 175, 176
Walcott Cir	218
Walden Ln	197, 208
Walker Cir	112
Walker House Dr	174
Walkers Ct	222
Walking Horse Street	264
Wall St	5
Wallace Landing Retreat	150
Wallace Rd	103
Walling Grove Rd	71, 72
Walnut Grove St	262
Walnut Hill Dr	139
Walnut Hill St	81
Walnut St	144
Walsh Dr E	88, 100
Walsh Dr W	88, 100
Walsh Dr	100
Walter Dr	87
Walton Way	63
Wanderer Lane	282, 283
Wandering Daisy Dr	209
Wando Pl	111
Warbler Lane	242
Wards Landing Rd	122
Warren Ln	86
Warrington Pl	234
Warsaw Island Rd	117, 131
Wash Rack Rd	88, 89
Washington Family Rd	68, 77



# Street Index (WASHINGTON FARM RD - WHELK RD)

STNME	Page	STNME	Page	STNME	Page
WASHINGTON FARM RD	39, 40, 44, 45	WAVERLY WAY	128	WEST SQ	211
WASHINGTON ST	5, 101, 102	WAX MYRTLE CT	238	WEST ST EXT	102
WASSAW ISLAND CT	210	WAX MYRTLE LN	238	WEST ST	102
WASTE FUEL RD	78	WAXWING CT	246	WESTBORO RD	87
WATAUGUA CT	209	WAYBRIDGE CIR	220	WESTBROOK RD	93, 105
WATER OAK CV	195	WAYFIELD RD	87	WESTBURY PARK WAY	212, 221
WATER OAK DRIVE	289	WAYSIDE LN	145	WESTERN TRCE	73
WATER ORCHID COURT	242, 243	WD WALSH LN	64	WESTERN WAY	73
WATER ST	101, 237	WEARIEN LN	77	WESTERWALD ST S	262
WATER THRUSH PLACE	242	WEATHER SHORE	275	WESTERWALD ST	262
WATER TUPELO LN	236	WEATHERFORD DR	68	WESTFIELD CT	211
WATERBIRD DR	73	WEAVER COMMON	255	WESTGATE CIR	87
WATEREE CT	126	WEBB CT	64	WESTMINSTER PL	81
WATERFALL LN	187	WEBB RD	64	WESTON CT	218
WATERFORD CT	73, 82	WEBB WAY	79	WESTVIEW AVE	89, 101
WATERFORD DR	213, 222	WEDELIA LN	44	WESTVINE DR	127, 128
WATERFOWL RD	261, 262, 270, 271	WEDGEFIELD DRIVE	264, 265	WESTWATER LN	197
WATERS AVE	140, 158	WEDGEWOOD CIR	215	WESTWOOD CIR	112, 113
WATERS EDGE CT E	101	WEE RD	239	WEXFORD CIRCLE	281
WATERS EDGE CT W	101	WEEPING WILLOW DR	246	WEXFORD CLUB DRIVE	273, 281, 282
WATERSIDE DR	103	WEGEON LN	86	WEXFORD COMMON	282
WATERSIDE DRIVE	290	WELCOME BREEZE CT	293	WEXFORD DRIVE	282
WATERSTONE WAY	231, 232	WELL HOUSE RD	121, 134, 135	WEXFORD ON THE GREEN	273
WATERTON CIR	213	WELLENA CT	98	WEYMOUTH CIR	234
WATERVIEW CT	219	WELLINGTON CT	211	WHALE BRANCH DR	55
WATERWAY DR	221	WELLINGTON DR	211	WHARF DR	192
WATERWAY LANE	241	WELLS EAST DRIVE	263	WHARF ST	236
WATSON LN	45, 52	WELSH PONY CIRCLE	263	WHEAT FIELD CIR	235
WATSONS CIR	121	WENDOVER CT	208	WHEAT FIELD CT	235
WAVELAND AVE	148	WENTWORTH DR	211	WHEATVIEW LN	217
		WENTWORTH PLACE	265	WHEELER LANE	264
		WESLEY AVE	65	WHELK RD	144
		WEST BEACH LAGOON ROAD	295		
		WEST MORGAN COURT	274		

# Street Index (WHELK STREET - WILLIAM WAY)

STNME	Page	STNME	Page	STNME	Page
WHELK STREET	266	WHITFIELD ST	101	WILD SPARTINA ST	237
WHIMBREL CT	156	WHITING RD	195	WILD STRAWBERRY LN	209
WHISPERING PINE ST	236	WHITING ST	251	WILD TURKEY RUN	223, 227
WHISPERING PINES COURT	242	WHITMORE WAY	128	WILDBIRD LANE	243, 257
WHISTLERS WALK	246	WHITNERS LANDING RD	118	WILDCAT LN	77
WHISTLING SWAN ROAD	296	WHITNEY PLACE	265	WILDERNESS DR E	129
WHITE DOGWOOD RD	81, 82	WHITTLE LN	232	WILDERNESS DR W	129
WHITE HALL COURT	274	WHOOPIING CRANE LN	193	WILDERNESS DR	129
WHITE HALL CT	63	WHOOPIING CRANE WAY	227, 242, 256	WILDERNESS PT	215
WHITE HERON DR	72	WICKECLIFF PL	112	WILDFLOWER LN	38
WHITE HORSE RD	147	WICKLOW CIR	219	WILDLIFE VIEW	263
WHITE HOUSE LN	204	WICKLOW CT	220	WILDWOOD COURT	295
WHITE IBIS DR	72	WICKLOW DR	219, 220, 234	WILDWOOD LN	91
WHITE LANTERN	287	WICKLOW DRIVE	281	WILDWOOD ROAD	295
WHITE LION CT	233	WICKLOW LANE	281	WILERS CREEK WAY	264
WHITE OAKS CIR	211, 212	WIDewater ROAD	273	WILEY ACRES	38
WHITE PINE RD	86	WIDGEON CV	182	WILEY ROAD	243
WHITE POND BLVD	126	WIGG CT	199	WILHELMINA LN	26
WHITE RD	163	WIGGFALL RD	164	WILLETT ROAD	294
WHITE SANDS CIR	151	WIGGINS RD	116	WILLIAM A CAMPBELL RD	29, 35
WHITE SCHOOL LN	298	WIGGS LN	171	WILLIAM BRAY BLVD	35, 41
WHITEBARK LN	208	WIGWAM TRL	119	WILLIAM DRIVE	265
WHITEHALL DR	115, 215	WILBORN ROAD	255, 256	WILLIAM HILTON PARKWAY	254, 255, 256, 257, 265, 266, 274, 275, 281, 282
WHITEHALL RD	211	WILD AZALEA LANE	242	WILLIAM HILTON PKWY	254
WHITEHOUSE PLANTATION RD	269, 270	WILD BOTTOM RD	174	WILLIAM JENKINS RD	108, 121
WHITEPOINT GARDENS WAY	246	WILD HERON POINT	274	WILLIAM POPE CT	198
WHITES DR	86	WILD HOLLY COURT	242	WILLIAM POPE DR	198
WHITES LN	86	WILD HORSE ROAD	241, 255	WILLIAM ST	116
WHITETAILED CT	182	WILD LAUREL LANE	242	WILLIAM WAY	265
WHITETAILED DEER LANE	227	WILD MAGNOLIA CT	185, 186		
WHITEWATER WAY	111	WILD MAGNOLIA LN	185, 186		
WHITEWING DR	85				
WHITFIELD LN	133				

# Street Index (WILLIAMS DR - WOODS BAY RD)

STNME	Page	STNME	Page	STNME	Page
WILLIAMS DR	183	WINDING OAK CT	186	WITCH HAZEL DRIVE	255
WILLIAMS ST	101	WINDING OAK DR	172, 173, 185, 186	WITSELL RD	53, 58, 59, 60, 61
WILLIE GARDNER RD	117	WINDING TRAIL LANE	241, 242	WK ALSTON DR	99, 112
WILLIE MOODY LN	77	WINDING WAY	82	WM MILTON LN	135
WILLILAM POPE DR	198	WINDJAMMER COURT	287, 288	WOLF CREEK CV	246
WILLINGHAM CT	200	WINDJAMMER LN	124	WOLF TREE RD	262
WILLIS RD	128	WINDLASS CT	201	WOLVERINE DR	113
WILLIS ST N	2, 5	WINDMILL LN	217	WOOD DUCK COURT	281
WILLIS ST S	4, 5	WINDRUSH LN	212	WOOD DUCK CT	286
WILLOW BROOK DR	197	WINDSONG RD	112	WOOD DUCK LN	103
WILLOW OAK COURT	288	WINDSOR LN	208	WOOD DUCK ROAD	281, 289
WILLOW OAK ROAD WEST	288	WINDTREE LN	212	WOOD EDEN CT	212
WILLOW OAK ROAD	288	WINDWARD VILLAGE DRIVE	290	WOOD EDEN LN	212
WILLOW POINT RD	125, 126	WINDWOOD LN	57	WOOD IBIS ROAD	289, 296
WILLOW RUN	212, 221	WINDY COVE COURT	242	WOOD IBIS TRL	71
WILLOW WHISP LN	192	WINDY KNOLL LN	234	WOOD SORREL CIR	156
WILLOWTRACE LN	219	WINDY LAKE CT	221	WOODBINE DR	116
WILMINGTON ISLAND CT	210	WINDY POINT DR	70	WOODBINE DRIVE	295
WILMINGTON ST	102	WING SHELL LANE	227	WOODBINE PLACE	295
WILSON DR	90	WINGED ARROW COURT	256	WOODBINE ROAD	295
WILSON ST	250, 262	WINN FARM RD	64	WOODBIDGE LN	238, 239
WIMBEE CIR	170	WINN LN	64, 69	WOODCROFT CT	211
WIMBEE CREEK RD	47	WINSOR RD	126	WOODEN WHEEL LN	217
WIMBEE FARM RD	53	WINTER TROUT RD	195	WOODHAVEN DRIVE	289, 290
WIMBEE LANDING RD	45, 46, 47, 52	WINTERBERRY LN	221	WOODHAVEN LANE	289, 290
WIMBEE TRAILER CT	45	WINTERDALE DR	53	WOODLAKE DR	103
WIMBLEDON COURT	257, 266	WINTERGREEN DR	99	WOODLAND HILLS DR	235
WIMBREL LANE	242	WINTHROP ST	81	WOODLAND RIDGE CIR	73
WIMS VIEW CT	173	WINYAH WAY	112	WOODLAND SKY COURT	256
WINA RD	120	WIREGRASS WAY	235	WOODPECKER LANE	255
WINDFLOWER COURT	242	WISTERIA LANE	295	WOODRUFF WAY	36
WINDFLOWER WAY	242	WISTERIA LN	183	WOODS BAY RD	210



# Street Index (WOODS LN - ZUSHI LN)

STNME	Page	STNME	Page
WOODS LN	81, 91	YARDLEY LANE	258
WOODS POND RD	41	YARROW LN	57, 64
WOODSIDE CIR	184	YATES MILL LN	217
WOODSIDE DR	221	YAUPON RD	236
WOODSTOCK COURT	274	YEARLING RD	261
WOODSTOCK LN	33	YELLOW PERCH RD	195
WOODSTORK LNDG	173	YELLOW PINE RD	260
WOODSTORK WATCH	173	YELLOW RAIL LANE	227
WOODSTORK WAY	223	YELLOWTANG	195
WOODTHRUSH	227	YEMASSE CT	298
WOODVILLE DR	32, 38	YEMASSE HWY	1, 2, 5
WOODWARD AVE	90	YEMASSE TRACE RD	157
WOODWARD AVENUE	289	YONGES ISLAND DR	210
WORTHINGTON RD	122	YORK CIR	184
WREN DRIVE	294, 300	YORKSHIRE DRIVE	274, 282
WREN LN	75	YORKTOWN BLVD	176, 190, 191
WRENFORD CT	220	YORUBA LN	117
WRENHAVEN CT	128	YOUMANS DR	115
WRENHAVEN LN	128	YOUNG CIR	57
WRIGHT PLACE	255	YOUNG CLYDE CT	198
WRIGHT ST	5	YOUNG ST	5
WRIGHTS POINT CIR	127, 145	YUCCA DRIVE	243
WRIGHTS POINT DR	145	<b>Z</b>	
WRIGHTS POINT LN	127, 145	ZAMBOANGO DR	78
WYNDHAM DR	232	ZAMBOANGO ST	78
<b>Y</b>		ZEALY ST	209
YACHT CLUB DR	115	ZEHM LN	86
YACHT CLUB DRIVE	254	ZENOBI A LN	25
YACHT COVE DRIVE	274, 275	ZINNIA LN	218
YACHTSMAN DR	207	ZOE CT	212
YADKIN ST	262	ZUBLER ST	198
YARD ARM	275	ZUSHI LN	150
YARD FARM RD	132		